



# District Education Profile 2013-14

(Public Sector only)



National Education Management Information System  
Academy of Educational Planning and Management  
Ministry of Federal Education and Professional Training



# District Education Profile

## 2013-14

(Public Sector only)



The NEMIS Team

**Mr. Nasir Amin**

**(Incharge NEMIS / Senior System Analyst)**

Yasir Irfan (Sr. Programmer), Muhammad Bilal Kakli (Programmer), Zubair Farooq (Assistant Programmer), Muhammad Adeel Zia (Assistant System Administrator), Muhammad Tariq (DEO)

For more information about this report, please contact:

Incharge NEMIS/Sr. System Analyst,  
National EMIS, AEPAM,  
Ministry of Federal Education & Professional Training,  
Islamabad. 44000  
Tel: + 92 51 9261354  
webinfo@aepam.edu.pk  
www.aepam.edu.pk

## **Cataloging in Publication Data**

### **Main Entry under Title**

District Education Profile 2013-14 prepared by NEMIS-AEPAM, Ministry of Federal Education and Professional Training, Islamabad (AEPAM Statistics Study No. 266)

1. Education Statistics
2. District Education Statistics – Pakistan
3. Census Figures

Study No. 266

**ISBN: 978-969-444-093-4**

## TABLE OF CONTENTS

Preface .....	i
Acknowledgments.....	ii

### PUNJAB

#### Provincial Statistics

Province of Punjab .....	1
District and Level wise Institutions .....	2
District and Stage wise Enrolment .....	3
District and Level wise Teachers .....	4
Percentage of Institutions having Electricity .....	5
Percentage of Institutions having Drinking Water .....	6
Percentage of Institutions having Toilets for Students .....	7
Percentage of Institutions having Boundary wall .....	8

#### Districts Statistics

Attock .....	9
Bahawalnagar .....	11
Bahawalpur .....	13
Bhakkar .....	15
Chakwal .....	17
Chiniot .....	19
D. G. Khan .....	21
Faisalabad .....	23
Gujranwala .....	25
Gujrat .....	27
Hafizabad .....	29
Jhelum .....	31
Jhang .....	33
Kasur .....	35
Khanewal .....	37
Khushab .....	39
Lahore .....	41
Layyah .....	43
Lodharan .....	45
Mandi Baha-ud-Din .....	47
Mianwali .....	49
Multan .....	51
Muzaffargarh .....	53
Nankana Sahib .....	55
Narowal .....	57
Okara .....	59
Pakpattan .....	61
Rahimyar Khan.....	63
Rajanpur .....	65
Rawalpindi .....	67
Sahiwal .....	69
Sargodha .....	71
Sheikhpura .....	73
Sialkot .....	75
T. T. Singh .....	77
Vehari .....	79

## Sindh

### Provincial Statistics

Province of Sindh .....	81
District and Level wise Institutions .....	82
District and Stage wise Enrolment .....	83
District and Level wise Teachers .....	84
Percentage of Institutions having Electricity .....	85
Percentage of Institutions having Drinking Water .....	86
Percentage of Institutions having Toilets for Students .....	87
Percentage of Institutions having Boundary wall .....	88

### Districts Statistics

Badin.....	89
Central Karachi.....	91
Dadu .....	93
East Karachi.....	95
Ghotki .....	97
Hyderabad.....	99
Jacobabad.....	101
Jamshoro.....	103
Kambar-Shahdadkot.....	105
Kashmore .....	107
Khairpur Mirs .....	109
Korangi Karachi .....	111
Larkana .....	113
Malir Karachi .....	115
Mirpur Khas .....	117
Mitiari.....	119
Naushero Feroze.....	121
Nawab Shah.....	123
Sanghar.....	125
Shikarpur.....	127
South Karachi .....	129
Sujawal .....	131
Sukkur.....	133
Tando Allah Yar.....	135
Tando Muhammad Khan.....	137
Tharparkar.....	139
Thatta.....	141
Umerkot.....	143
West Karachi .....	145

## Khyber Pakhtunkhwa

### Provincial Statistics

Province of Khyber Pakhtunkhwa .....	147
District and Level wise Institutions .....	148
District and Stage wise Enrolment .....	149
District and Level wise Teachers .....	150
Percentage of Institutions having Electricity .....	151
Percentage of Institutions having Drinking Water .....	152
Percentage of Institutions having Toilets for Students .....	153

Percentage of Institutions having Boundary wall .....	154
<b>Districts Statistics</b>	
Abbottabad.....	155
Bannu.....	157
Batagram .....	159
Buner .....	161
Charsadda.....	163
Chitral .....	165
D. I. Khan .....	167
Hangu .....	169
Haripur .....	171
Karak .....	173
Kohat .....	175
Kohistan.....	177
Lakki Marwat.....	179
Lower Dir.....	181
Malakand Protected Area.....	183
Mansehra.....	185
Mardan.....	187
Nowshera.....	189
Peshawar .....	191
Shangla .....	193
swabi .....	195
Swat .....	197
Tank .....	199
Torghar .....	201
Upper Dir .....	203

## Balochistan

### Provincial Statistics

Province of Balochistan.....	205
District and Level wise Institutions .....	206
District and Stage wise Enrolment .....	207
District and Level wise Teachers .....	208
Percentage of Institutions having Electricity .....	209
Percentage of Institutions having Drinking Water .....	210
Percentage of Institutions having Toilets for Students .....	211
Percentage of Institutions having Boundary wall .....	212

### Districts Statistics

Awaran .....	213
Barkhan.....	215
Chaghi.....	217
Dera Bugti.....	219
Gawadur.....	221
Harnai .....	223
Jafer Abad .....	225
Jhal Magsi .....	227
Kachhi .....	229
Kalat .....	231
Kech .....	233
Kharan.....	235

Khuzdar .....	237
Killa Abdullah.....	239
Killa Saifullah.....	241
Kohlu.....	243
Lasbela.....	245
Loralai .....	247
Mastung.....	249
Musakhel.....	251
Naseer Abad.....	253
Noshki.....	255
Panjgur.....	257
Pishin.....	259
Quetta.....	261
Sherani.....	263
Sibi.....	265
Sohbat Pur.....	267
Washuk.....	269
Zhob.....	271
Ziarat.....	273

## REGIONAL AREAS

### Regional Area Statistics

Province of Gilgit-Baltistan .....	275
Province of Azad Jammu & Kashmir .....	276
Province of FATA.....	277
District and Level wise Institutions .....	278
District and Stage wise Enrolment .....	279
District and Level wise Teachers .....	280
Percentage of Institutions having Electricity .....	281
Percentage of Institutions having Drinking Water .....	282
Percentage of Institutions having Toilets for Students .....	283
Percentage of Institutions having Boundary wall .....	284

### Districts Statistics

#### Gilgit-Baltistan

Astor.....	285
Diamer.....	287
Ghanche .....	289
Ghizer.....	291
Gilgit.....	293
Hunza-nager.....	295
Skardu.....	297

#### AJ & K

Bagh.....	299
Bhimber .....	301
Hattian .....	303
Haveli .....	305
Kotli .....	307
Mirpur .....	309



Muzaffarabad .....	311
Neelam .....	313
Poonch.....	315
Sudhnoti.....	317
<b>FATA</b>	
Bajaur Agency.....	319
FR Bannu.....	321
FR D.I.Khan .....	323
FR Kohat.....	325
FR Lakki.....	327
FR Peshawar.....	329
FR Tank.....	331
Khyber Agency .....	333
Kurram Agency .....	335
Mohamad Agency.....	337
N.W. Agency .....	339
Orakzai Agency.....	341
S.W. Agency.....	343
<b>Islamabad Capital Territory.....</b>	<b>345</b>

## Preface

The Academy of Educational Planning and Management (AEPAM) was established in 1982, mainly charged with the responsibilities of capacity building of educational planners and managers, consolidating and collating education statistics, maintaining comprehensive national database, and conducting policy research to facilitate preparation of educational policies.

National Education Management Information System (NEMIS) is operating in AEPAM for professional activities. A prime objective of NEMIS is to provide best possible, up-to-date education statistics to support decision making process at national and international level. To help meet this objective, NEMIS has been publishing Pakistan Education Statistics reports annually since 1992-93.

Availability of reliable and up to date education statistics is essential not only for formulation of policies and educational planning, but also taking information based decisions on many problematic issues in day to day administration of the education system. In Pakistan, districts play a vital role in collection of education statistics through Annual School Census (ASC).

Under the supervision of Provincial/Regional EMIS units, the District EMIS cells collect data from schools and provide it to their provincial/regional EMIS units where data is compiled and analyzed to improve planning, resource allocation, monitoring, policy formulation, and decision making. The provincial/regional data is transmitted to NEMIS for consolidation at national level.

NEMIS plays a coordination role in addressing crucial issues and problems in respect of compatibility of questionnaires, statistical terminologies, data requirement for development of core educational indicators, discrepancy and inconsistency in data, reliability and validity of data.

District is considered as key administrative unit in development of education system of the country; therefore, national and international agencies are focusing on the development of district education system. Different interventions are made by donor agencies for the improvement of education system at district level in recent years. Given the recent increase in demand of education statistics at district level, the management of NEMIS has decided to publish this report to focus education statistics at district level. The report is aimed at both the decision-making audience at Government level and international donor organizations. The report (1) summarizes the education statistics at provincial level, (2) provides the comparison of educational institutions, enrolment, teachers and basic physical facilities (electricity, drinking water, toilets for students and boundary wall between the districts and (3) gives the education statistics of each district of the province. It anticipate that the information contained in the report will be of value to everyone working in the education sector, whether in a policy, research or any other capacity.

The numbers shown in this report are tabulated from National Education Databank, developed by NEMIS, and are based on ASC conducted by Provincial/Regional EMIS cells. Since ASC focuses on public sector institutions; therefore this report reflects the districts education profile of public sector only.

## **Acknowledgments**

On behalf of Academy of Educational Planning And Management, I would like to profoundly thank all those who contributed in many ways towards preparation of this Report. Their collective technical knowledge, experiences, and perspectives have produced a tool that will have a significant positive impact towards utilization of educational data.

Special thanks are extended to the persons at the helm of Ministry of Federal Education and Professional Training for their patronage and support in development of this Report.

I would like to acknowledge the contribution of NEMIS team led by Mr. Nasir Amin, Sr. System Analyst, EMIS. I convey my good wishes to Mr. Yasir Irfan, Mr. Bilal Kakli, Mr. Zubair Faoq, Mr. Adeel Zia and Mr. Muhammad Tariq for their hard work in the development of this report. It was not possible without their determination.

Contribution of Provincial/Regional EMISs is also acknowledged with deep gratitude. They did a great job of collecting the education statistics of their respective provinces/regions and providing the data to NEMIS on a standardized format. I would like to express my gratitude for the cooperation extended by Provincial/Regional Areas EMISs for their dedication to provide the primary data.

In short, I am extremely grateful to all the persons for their dedication and drive to produce a quality report that is well appreciated by all stakeholders.

Mohammad Khan Khichi  
Director General (AEPAM)



# Punjab





## PUNJAB

The Province of Punjab comprises eight Administrative Divisions and 36 districts. It extends over an area of 2,05,345 square kilometers (97,192 square miles) which is 25.8 percent of the total area of Pakistan.

### EDUCATION STATISTICS OF THE PROVINCE

The province of Punjab has a total number of 53,344 institutions in public sector of education. Out of these 5,814 are located in Urban areas and the remaining 47,530 are in Rural areas. The detail of institutions by level can be seen in table 1.

Table 1: Institutions by Level

Institutions by Level					
	Primary	Middle	High	Higher Sec	Total
Boys	19,210	3,522	3,332	322	29,386
Girls	19,217	4,688	2,716	337	26,958
Total	38,427	8,210	6,048	659	53,344

The total enrolment of the province in public sector of education (Pre-Primary to Higher Secondary) is 10,847,439. Urban areas have an enrolment of 2,642,347 whereas the Rural area's share is 8,205,092. Enrolment by stage is reflected in table 2.

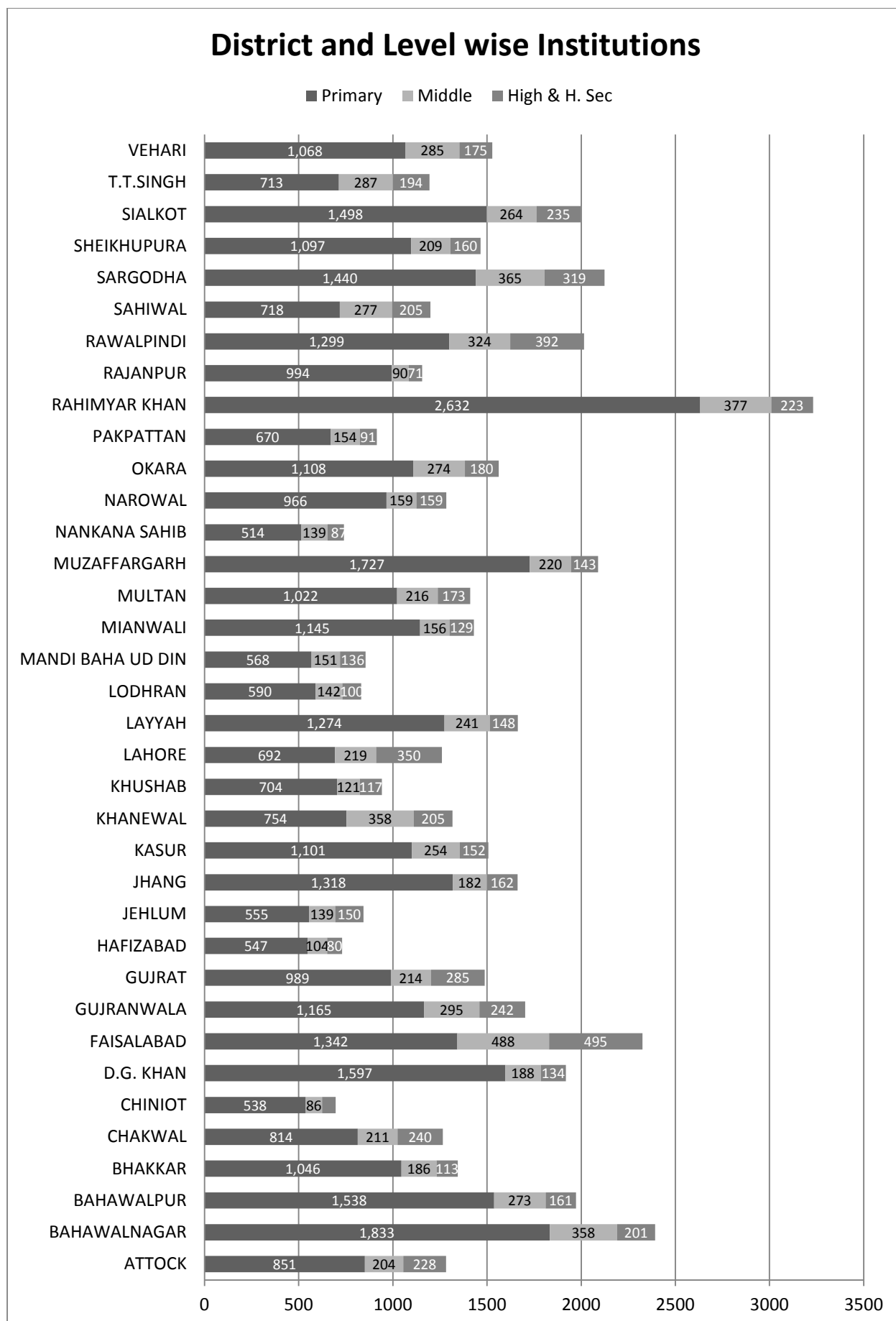
Table 2: Enrolment by Stage

Enrolment by Stage						
	Pre-Primary	Primary	Middle	High	H. Sec	Total
Boys	1,218,559	2,674,358	1,210,634	642,555	40,424	5,786,530
Girls	1,126,720	2,406,603	985,302	495,490	46,794	5,060,909
Total	2,345,279	5,080,961	2,195,936	1,138,045	87,218	10,847,439

The total number of teachers in public sector of education is 323,204 out of these 82,483 are teaching in Urban area institutions and 240,721 are teaching in Rural areas of the Province. The detail of teaching staff by level is shown in table 3.

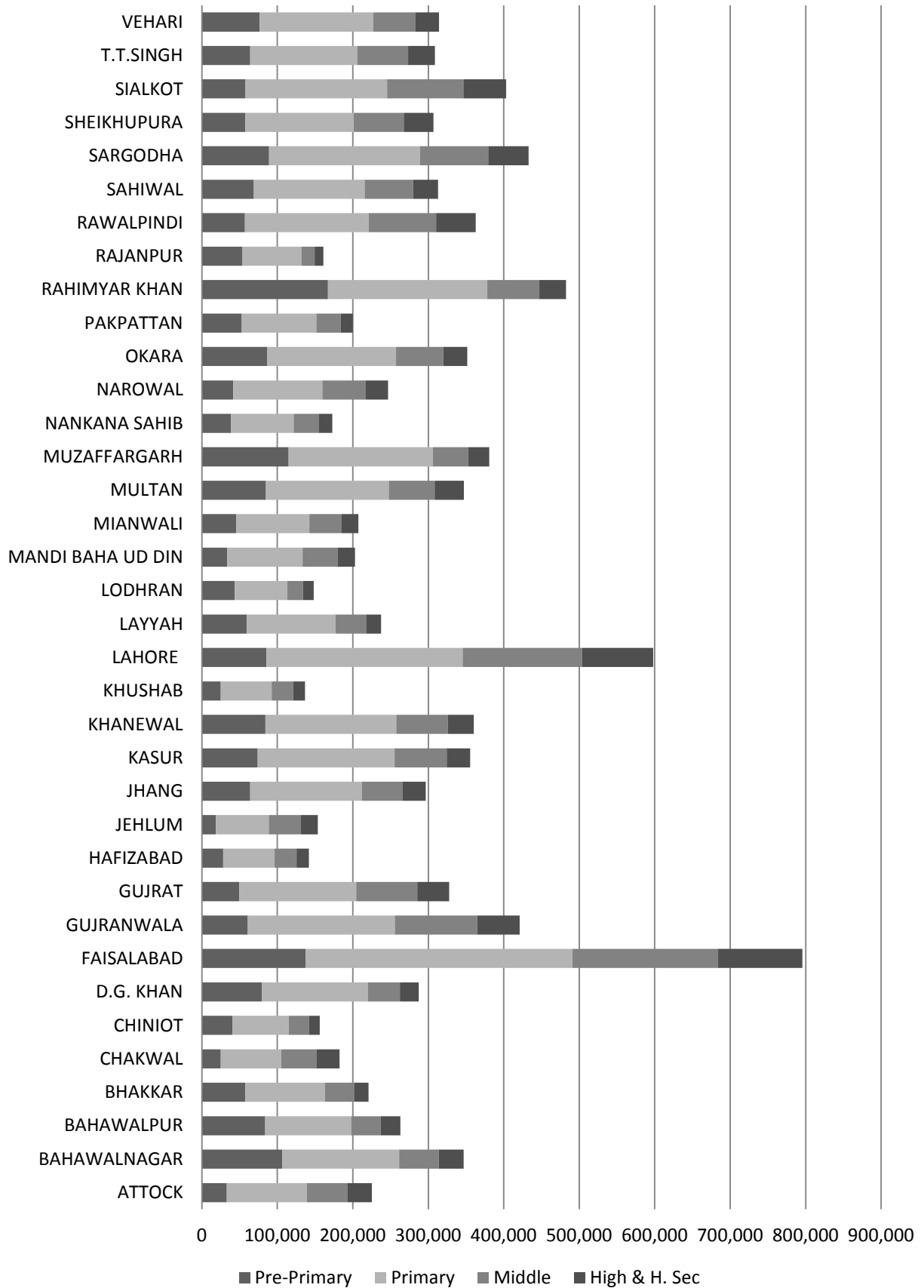
Table 3: Teachers by Level

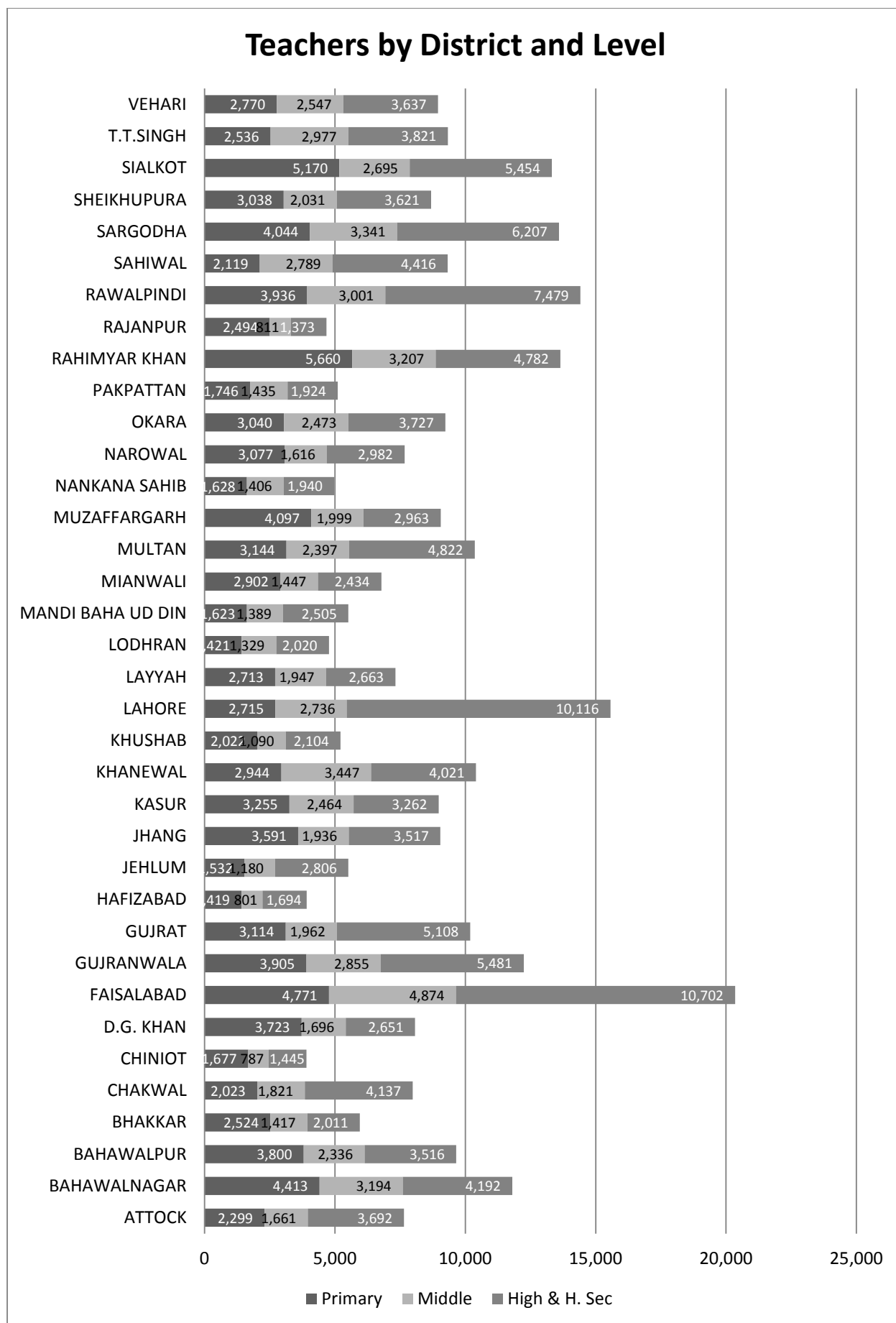
Teachers by Level					
	Primary	Middle	High	Higher Sec	Total
Boys	51,838	35,280	66,500	10,828	164,446
Girls	55,047	41,814	51,416	10,481	158,758
Total	106,885	77,094	117,916	21,309	323,204

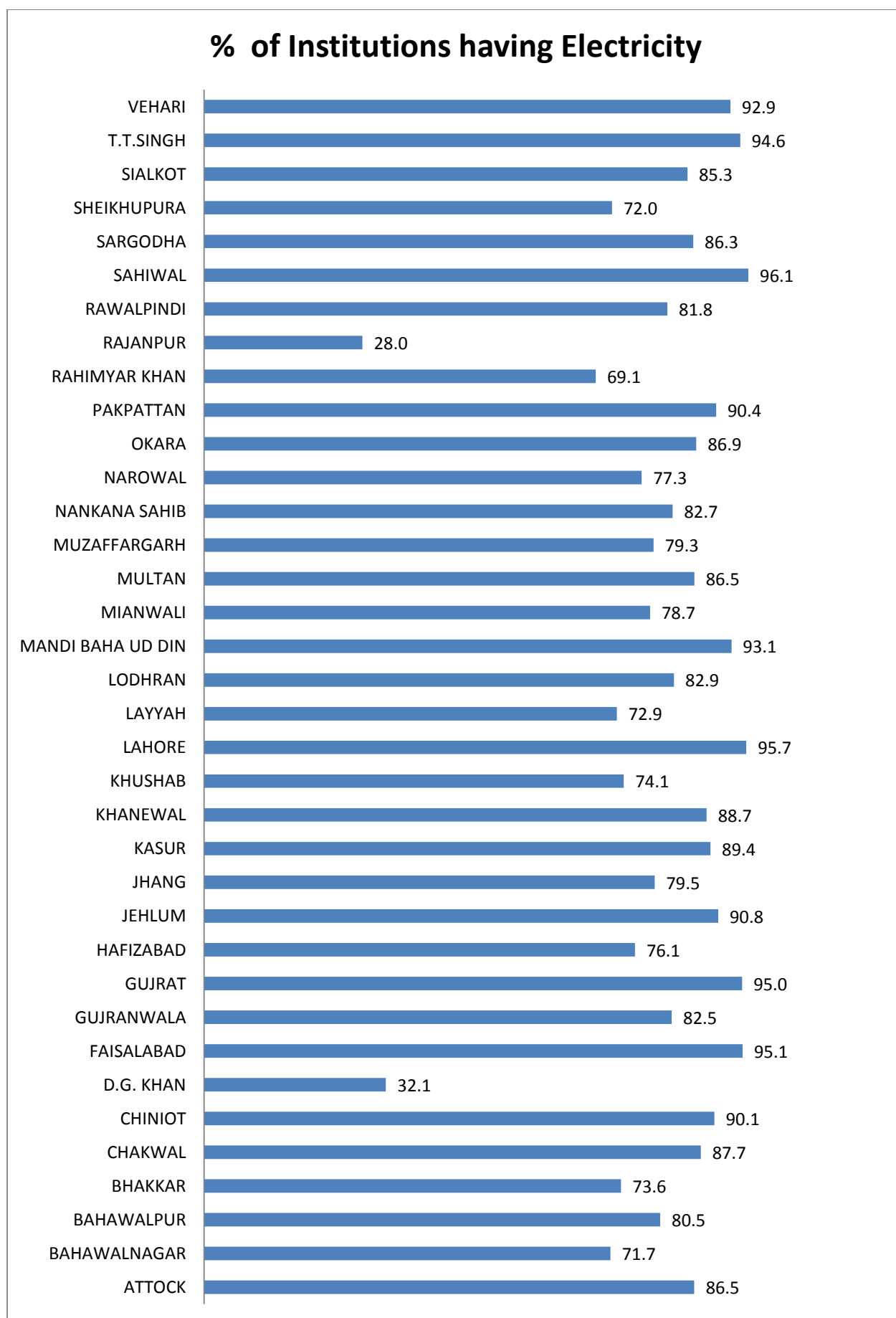


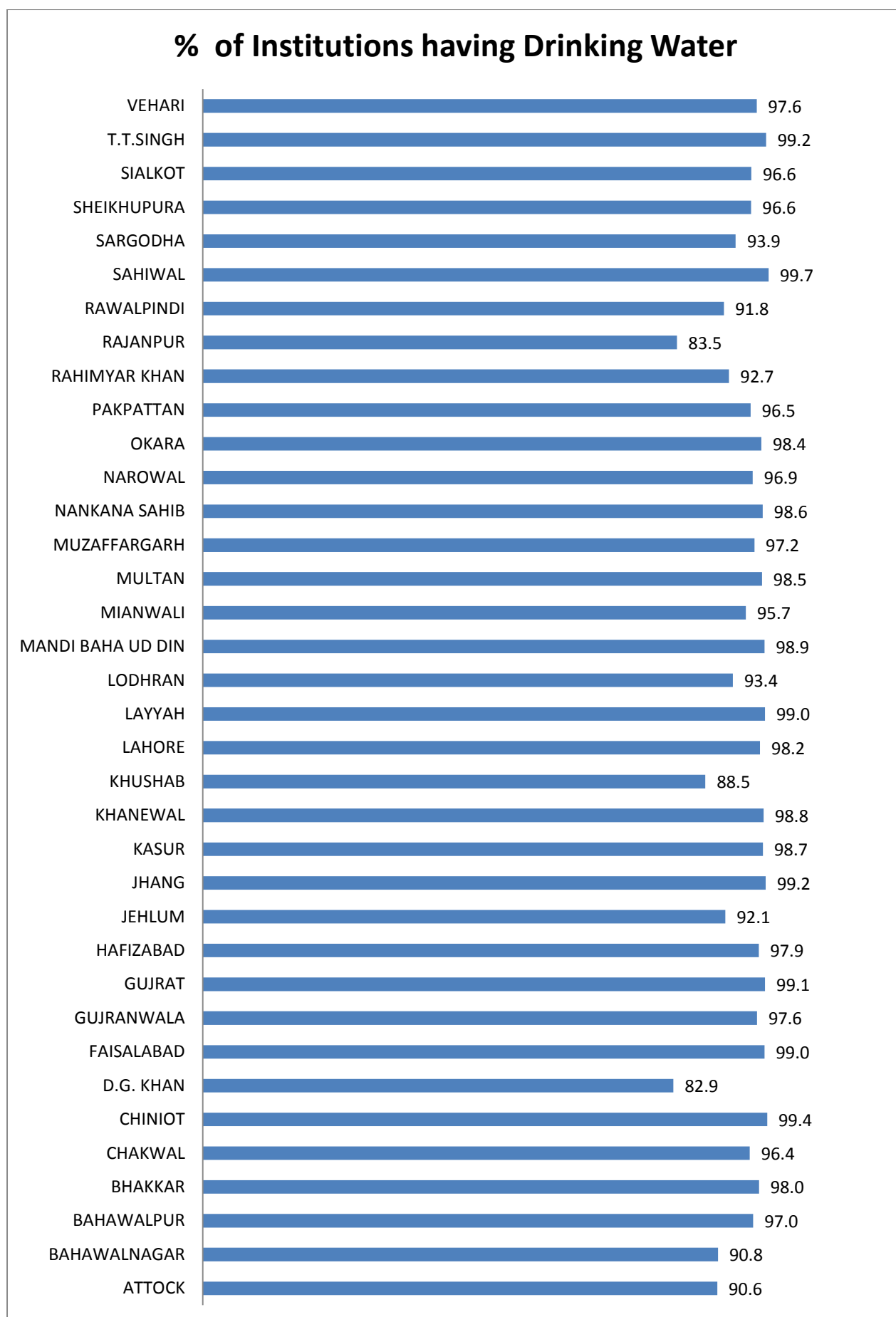


### Enrolment by District and Stage

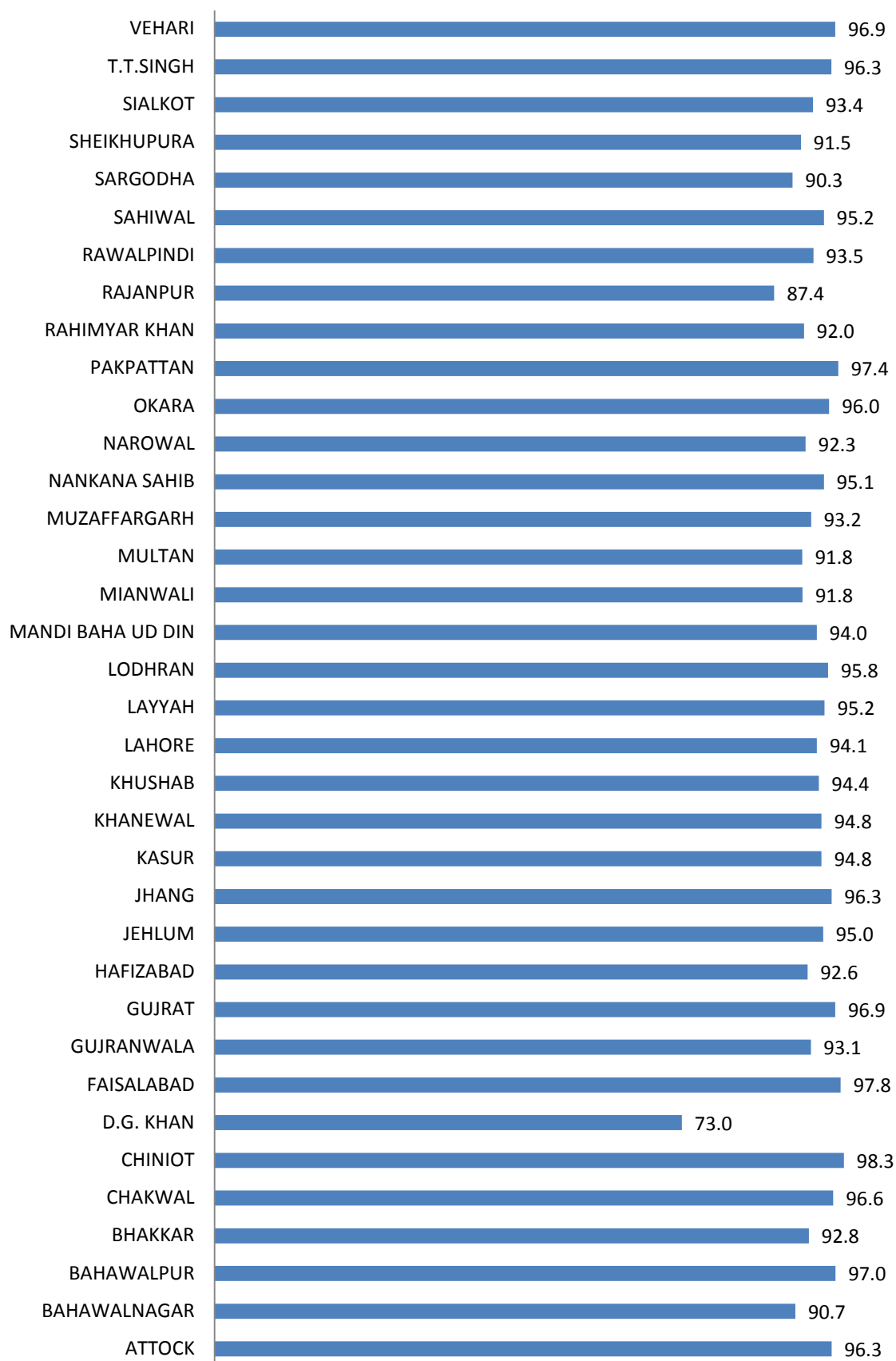


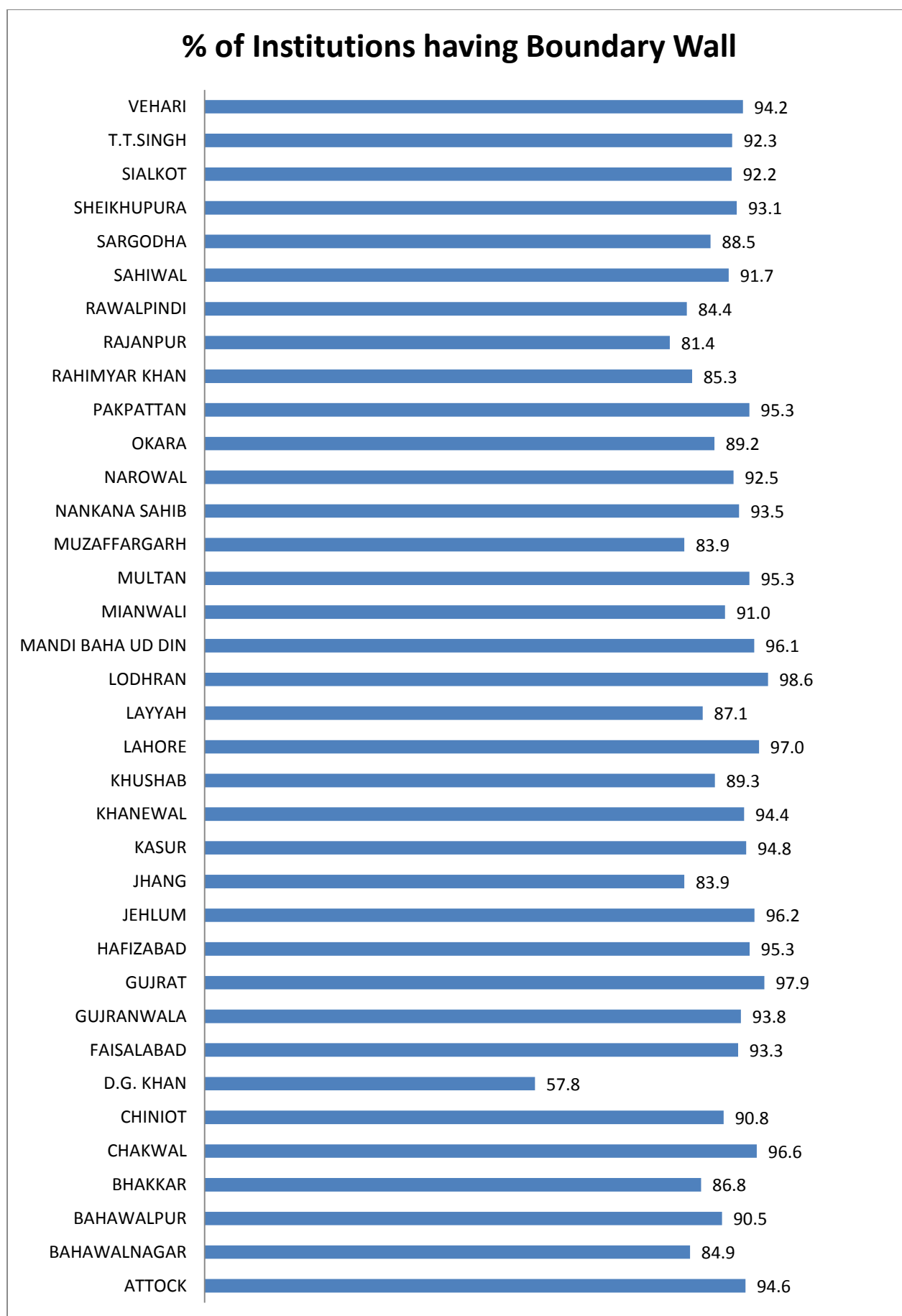






## % of Institutions having Toilets for Students



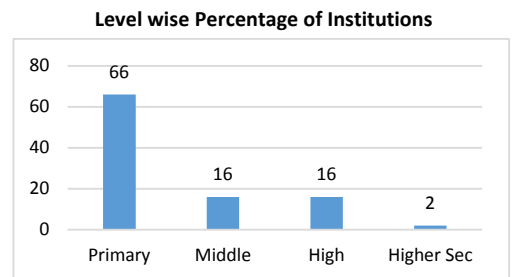


*This Page has been intentionally left blank*

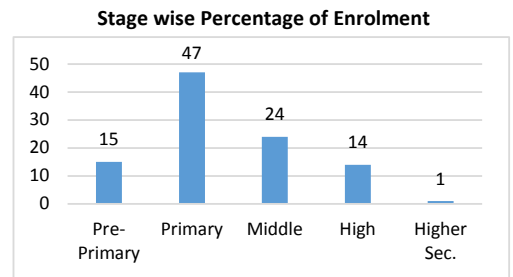
<b>ATTOCK</b>	
No. of Tehsils: <span style="float: right;">6</span>	Area: <span style="float: right;">6858 Sq. Km</span>
<p>District ATTOCK has a total number of 1283 Institutions. Out of these 94 are located in Urban areas and the remaining 1189 are in Rural Areas.</p> <p>The total enrolment for the district is 225131. Urban areas have an enrolment of 42003, whereas the Rural area share is 183128.</p> <p>The total number of teachers is 7652, of these 1395 are teaching in Urban area Institutions and 6257 are teaching in Rural areas.</p>	



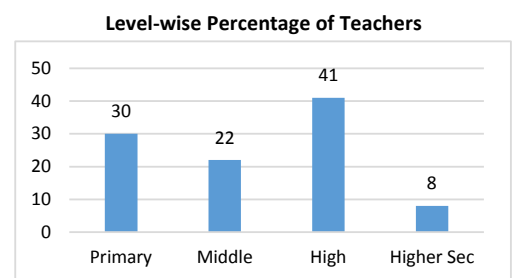
Institutions by Level					
	Primary	Middle	High	Higher Sec.	Total
Boys	414	89	116	12	<b>631</b>
Girls	437	115	89	11	<b>652</b>
<b>Total</b>	<b>851</b>	<b>204</b>	<b>205</b>	<b>23</b>	<b>1,283</b>



Enrolment by Stage						
	Pre-Primary	Primary	Middle	High	Higher Sec.	Total
Boys	15,857	53,170	29,304	17,779	890	<b>117,000</b>
Girls	17,084	53,051	24,036	12,771	1,189	<b>108,131</b>
<b>Total</b>	<b>32,941</b>	<b>106,221</b>	<b>53,340</b>	<b>30,550</b>	<b>2,079</b>	<b>225,131</b>




Teachers by Level					
	Primary	Middle	High	Higher Sec.	Total
Boys	1,095	698	1,697	299	<b>3,789</b>
Girls	1,204	963	1,408	288	<b>3,863</b>
<b>Total</b>	<b>2,299</b>	<b>1,661</b>	<b>3,105</b>	<b>587</b>	<b>7,652</b>



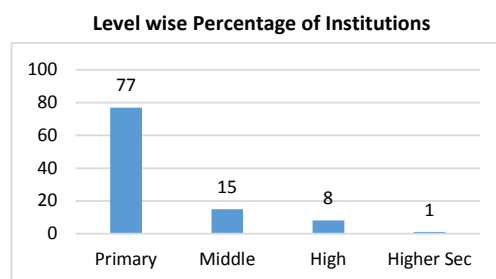
District Indicators			
Survival Rate to Grade 5:	88%	Pupil-Teacher Ratio (Primary):	33
Dropout Rate (Primary):	12%	Pupil-Classroom Ratio (Primary):	28
Effective Transition Rate : (Primary to Lower Secondary)	99%	Classroom-School Ratio (Primary):	3
Effective Transition Rate: (Lower Secondary to Upper Secondary)	100%	Teacher-School Ratio (Primary):	12



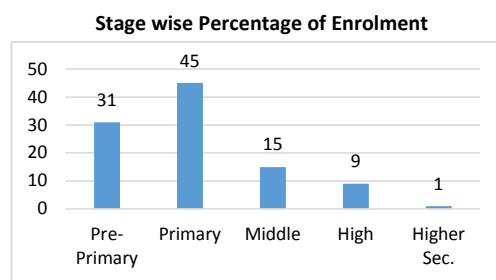
<b>ATTOCK</b>					
	<b>Primary</b>	<b>Middle</b>	<b>High</b>	<b>Higher Sec.</b>	<b>Total</b>
<b>BUILDING AVAILABILITY</b>					
Available	848	204	205	23	1,280
Not Available	3	0	0	0	3
Not Reported	0	0	0	0	0
<b>Total</b>	<b>851</b>	<b>204</b>	<b>205</b>	<b>23</b>	<b>1,283</b>
<b>OWNERSHIP</b>					
Govt. Building	803	199	202	22	1,226
Rented	7	2	0	0	9
Donated	16	0	0	0	16
Rent Free	7	3	3	1	14
Other Building	7	0	0	0	7
No Building	3	0	0	0	3
Not Reported	8	0	0	0	8
<b>Total</b>	<b>851</b>	<b>204</b>	<b>205</b>	<b>23</b>	<b>1,283</b>
<b>TYPE OF CONSTRUCTION</b>					
Kacha	27	5	2	0	34
Pakka	770	179	190	23	1,162
Mix	43	20	13	0	76
No Building	3	0	0	0	3
Not Reported	8	0	0	0	8
<b>Total</b>	<b>851</b>	<b>204</b>	<b>205</b>	<b>23</b>	<b>1,283</b>
<b>AVAILABILITY OF ELECTRICITY</b>					
Available	695	193	199	23	1,110
Not Available	0	0	0	0	0
Not Reported	156	11	6	0	173
<b>Total</b>	<b>851</b>	<b>204</b>	<b>205</b>	<b>23</b>	<b>1,283</b>
<b>AVAILABILITY OF DRINKING WATER</b>					
Available	739	197	204	23	1,163
Not Available	112	7	1	0	120
Not Reported	0	0	0	0	0
<b>Total</b>	<b>851</b>	<b>204</b>	<b>205</b>	<b>23</b>	<b>1,283</b>
<b>LATRINE FOR STUDENTS</b>					
Available	806	204	203	23	1,236
Not Available	45	0	2	0	47
Not Reported	0	0	0	0	0
<b>Total</b>	<b>851</b>	<b>204</b>	<b>205</b>	<b>23</b>	<b>1,283</b>
<b>BOUNDARY WALL</b>					
Available	797	198	196	23	1,214
Not Available	54	6	9	0	69
Not Reported	0	0	0	0	0
<b>Total</b>	<b>851</b>	<b>204</b>	<b>205</b>	<b>23</b>	<b>1,283</b>
<b>BUILDING CONDITION</b>					
Satisfactory	767	180	177	22	1,146
Need Repair	64	21	27	1	113
Dangerous	10	3	1	0	14
No Building	3	0	0	0	3
Not Reported	7	0	0	0	7
<b>Total</b>	<b>851</b>	<b>204</b>	<b>205</b>	<b>23</b>	<b>1,283</b>

<b>BAHAWALNAGAR</b>	
No. of Tehsils: <span style="float: right;">5</span>	Area: <span style="float: right;">8878 Sq. Km</span>
<p>District BAHAWALNAGAR has a total number of 2392 Institutions. Out of these 178 are located in Urban areas and the remaining 2214 are in Rural Areas.</p> <p>The total enrolment for the district is 346685. Urban areas have an enrolment of 51706, whereas the Rural area share is 294979.</p> <p>The total number of teachers is 11799, of these 2180 are teaching in Urban area Institutions and 9619 are teaching in Rural areas.</p>	
	

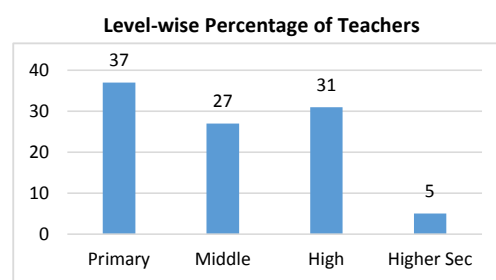
Institutions by Level					
	Primary	Middle	High	Higher Sec.	Total
Boys	982	143	103	7	<b>1,235</b>
Girls	851	215	81	10	<b>1,157</b>
<b>Total</b>	<b>1,833</b>	<b>358</b>	<b>184</b>	<b>17</b>	<b>2,392</b>



Enrolment by Stage						
	Pre-Primary	Primary	Middle	High	Higher Sec.	Total
Boys	57,550	86,827	30,489	17,960	833	<b>193,659</b>
Girls	48,866	68,052	22,046	12,666	1,396	<b>153,026</b>
<b>Total</b>	<b>106,416</b>	<b>154,879</b>	<b>52,535</b>	<b>30,626</b>	<b>2,229</b>	<b>346,685</b>



Teachers by Level					
	Primary	Middle	High	Higher Sec.	Total
Boys	2,146	1,317	2,121	284	<b>5,868</b>
Girls	2,267	1,877	1,506	281	<b>5,931</b>
<b>Total</b>	<b>4,413</b>	<b>3,194</b>	<b>3,627</b>	<b>565</b>	<b>11,799</b>



District Indicators			
Survival Rate to Grade 5:	53%	Pupil-Teacher Ratio (Primary):	38
Dropout Rate (Primary):	47%	Pupil-Classroom Ratio (Primary):	38
Effective Transition Rate : (Primary to Lower Secondary)	79%	Classroom-School Ratio (Primary):	2
Effective Transition Rate: (Lower Secondary to Upper Secondary)	100%	Teacher-School Ratio (Primary):	13

<b>BAHAWALNAGAR</b>					
	<b>Primary</b>	<b>Middle</b>	<b>High</b>	<b>Higher Sec.</b>	<b>Total</b>
<b>BUILDING AVAILABILITY</b>					
Available	1,825	358	184	17	2,384
Not Available	4	0	0	0	4
Not Reported	4	0	0	0	4
<b>Total</b>	<b>1,833</b>	<b>358</b>	<b>184</b>	<b>17</b>	<b>2,392</b>
<b>OWNERSHIP</b>					
Govt. Building	1,659	349	182	17	2,207
Rented	3	0	0	0	3
Donated	15	1	0	0	16
Rent Free	6	4	2	0	12
Other Building	114	4	0	0	118
No Building	4	0	0	0	4
Not Reported	32	0	0	0	32
<b>Total</b>	<b>1,833</b>	<b>358</b>	<b>184</b>	<b>17</b>	<b>2,392</b>
<b>TYPE OF CONSTRUCTION</b>					
Kacha	34	2	3	0	39
Pakka	1,728	351	180	17	2,276
Mix	17	4	1	0	22
No Building	4	0	0	0	4
Not Reported	50	1	0	0	51
<b>Total</b>	<b>1,833</b>	<b>358</b>	<b>184</b>	<b>17</b>	<b>2,392</b>
<b>AVAILABILITY OF ELECTRICITY</b>					
Available	1,181	335	183	17	1,716
Not Available	0	0	0	0	0
Not Reported	652	23	1	0	676
<b>Total</b>	<b>1,833</b>	<b>358</b>	<b>184</b>	<b>17</b>	<b>2,392</b>
<b>AVAILABILITY OF DRINKING WATER</b>					
Available	1,630	341	183	17	2,171
Not Available	203	17	1	0	221
Not Reported	0	0	0	0	0
<b>Total</b>	<b>1,833</b>	<b>358</b>	<b>184</b>	<b>17</b>	<b>2,392</b>
<b>LATRINE FOR STUDENTS</b>					
Available	1,625	346	181	17	2,169
Not Available	208	12	3	0	223
Not Reported	0	0	0	0	0
<b>Total</b>	<b>1,833</b>	<b>358</b>	<b>184</b>	<b>17</b>	<b>2,392</b>
<b>BOUNDARY WALL</b>					
Available	1,504	337	173	17	2,031
Not Available	329	21	11	0	361
Not Reported	0	0	0	0	0
<b>Total</b>	<b>1,833</b>	<b>358</b>	<b>184</b>	<b>17</b>	<b>2,392</b>
<b>BUILDING CONDITION</b>					
Satisfactory	1,624	339	162	16	2,141
Need Repair	136	18	21	1	176
Dangerous	41	1	1	0	43
No Building	4	0	0	0	4
Not Reported	28	0	0	0	28
<b>Total</b>	<b>1,833</b>	<b>358</b>	<b>184</b>	<b>17</b>	<b>2,392</b>

## BAHAWALPUR

No. of Tehsils: 5 Area: 24830 Sq. Km

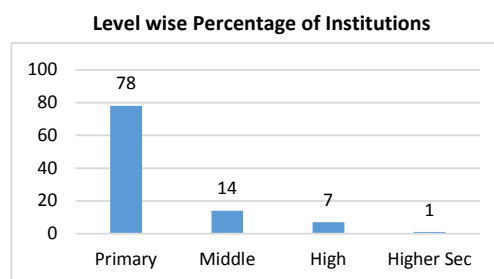
District BAHAWALPUR has a total number of 1972 Institutions. Out of these 242 are located in Urban areas and the remaining 1730 are in Rural Areas.

The total enrolment for the district is 263072. Urban areas have an enrolment of 65791, whereas the Rural area share is 197281.

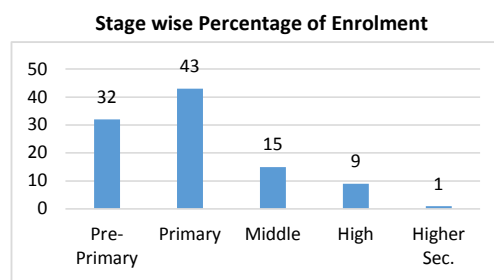
The total number of teachers is 9652, of these 2740 are teaching in Urban area Institutions and 6912 are teaching in Rural areas.



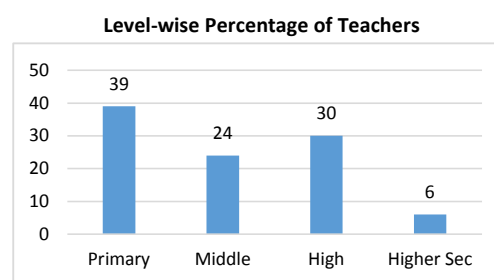
Institutions by Level					
	Primary	Middle	High	Higher Sec.	Total
Boys	861	111	81	8	<b>1,061</b>
Girls	677	162	64	8	<b>911</b>
<b>Total</b>	<b>1,538</b>	<b>273</b>	<b>145</b>	<b>16</b>	<b>1,972</b>



Enrolment by Stage						
	Pre-Primary	Primary	Middle	High	Higher Sec.	Total
Boys	45,462	63,624	20,553	13,825	859	<b>144,323</b>
Girls	38,533	50,117	18,324	10,976	799	<b>118,749</b>
<b>Total</b>	<b>83,995</b>	<b>113,741</b>	<b>38,877</b>	<b>24,801</b>	<b>1,658</b>	<b>263,072</b>



Teachers by Level					
	Primary	Middle	High	Higher Sec.	Total
Boys	1,971	1,050	1,669	305	<b>4,995</b>
Girls	1,829	1,286	1,242	300	<b>4,657</b>
<b>Total</b>	<b>3,800</b>	<b>2,336</b>	<b>2,911</b>	<b>605</b>	<b>9,652</b>



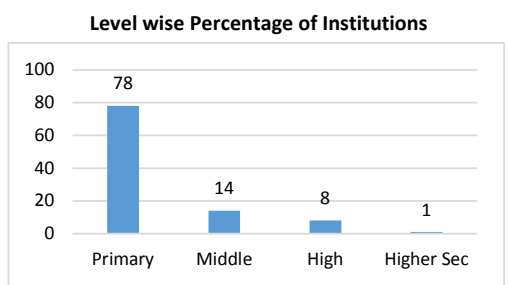
District Indicators			
Survival Rate to Grade 5:	55%	Pupil-Teacher Ratio (Primary):	33
Dropout Rate (Primary):	45%	Pupil-Classroom Ratio (Primary):	32
Effective Transition Rate : (Primary to Lower Secondary)	82%	Classroom-School Ratio (Primary):	3
Effective Transition Rate: (Lower Secondary to Upper Secondary)	100%	Teacher-School Ratio (Primary):	13

<b>BAHAWALPUR</b>					
	<b>Primary</b>	<b>Middle</b>	<b>High</b>	<b>Higher Sec.</b>	<b>Total</b>
<b>BUILDING AVAILABILITY</b>					
Available	1,530	273	145	16	1,964
Not Available	7	0	0	0	7
Not Reported	1	0	0	0	1
<b>Total</b>	<b>1,538</b>	<b>273</b>	<b>145</b>	<b>16</b>	<b>1,972</b>
<b>OWNERSHIP</b>					
Govt. Building	1,439	270	143	16	1,868
Rented	24	0	1	0	25
Donated	21	0	0	0	21
Rent Free	13	2	1	0	16
Other Building	22	1	0	0	23
No Building	7	0	0	0	7
Not Reported	12	0	0	0	12
<b>Total</b>	<b>1,538</b>	<b>273</b>	<b>145</b>	<b>16</b>	<b>1,972</b>
<b>TYPE OF CONSTRUCTION</b>					
Kacha	69	10	3	1	83
Pakka	1,425	255	138	15	1,833
Mix	21	7	4	0	32
No Building	7	0	0	0	7
Not Reported	16	1	0	0	17
<b>Total</b>	<b>1,538</b>	<b>273</b>	<b>145</b>	<b>16</b>	<b>1,972</b>
<b>AVAILABILITY OF ELECTRICITY</b>					
Available	1,173	257	142	16	1,588
Not Available	0	0	0	0	0
Not Reported	365	16	3	0	384
<b>Total</b>	<b>1,538</b>	<b>273</b>	<b>145</b>	<b>16</b>	<b>1,972</b>
<b>AVAILABILITY OF DRINKING WATER</b>					
Available	1,481	271	144	16	1,912
Not Available	57	2	1	0	60
Not Reported	0	0	0	0	0
<b>Total</b>	<b>1,538</b>	<b>273</b>	<b>145</b>	<b>16</b>	<b>1,972</b>
<b>LATRINE FOR STUDENTS</b>					
Available	1,481	272	144	15	1,912
Not Available	57	1	1	1	60
Not Reported	0	0	0	0	0
<b>Total</b>	<b>1,538</b>	<b>273</b>	<b>145</b>	<b>16</b>	<b>1,972</b>
<b>BOUNDARY WALL</b>					
Available	1,357	270	142	16	1,785
Not Available	181	3	3	0	187
Not Reported	0	0	0	0	0
<b>Total</b>	<b>1,538</b>	<b>273</b>	<b>145</b>	<b>16</b>	<b>1,972</b>
<b>BUILDING CONDITION</b>					
Satisfactory	1,371	252	118	16	1,757
Need Repair	110	20	27	0	157
Dangerous	37	1	0	0	38
No Building	7	0	0	0	7
Not Reported	13	0	0	0	13
<b>Total</b>	<b>1,538</b>	<b>273</b>	<b>145</b>	<b>16</b>	<b>1,972</b>

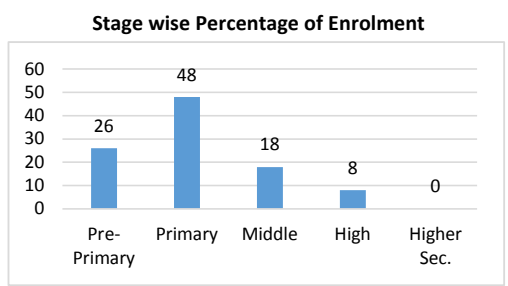
<b>BHAKKAR</b>	
No. of Tehsils: 4	Area: 8153 Sq. Km
<p>District BHAKKAR has a total number of 1345 Institutions. Out of these 123 are located in Urban areas and the remaining 1222 are in Rural Areas.</p> <p>The total enrolment for the district is 220881. Urban areas have an enrolment of 37099, whereas the Rural area share is 183782.</p> <p>The total number of teachers is 5952, of these 1127 are teaching in Urban area Institutions and 4825 are teaching in Rural areas.</p>	



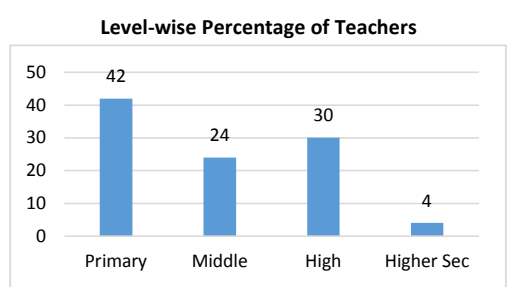
Institutions by Level					
	Primary	Middle	High	Higher Sec.	Total
Boys	478	91	69	5	<b>643</b>
Girls	568	95	35	4	<b>702</b>
<b>Total</b>	<b>1,046</b>	<b>186</b>	<b>104</b>	<b>9</b>	<b>1,345</b>



Enrolment by Stage						
	Pre-Primary	Primary	Middle	High	Higher Sec.	Total
Boys	31,455	62,399	25,923	12,567	530	<b>132,874</b>
Girls	26,105	42,861	12,940	5,829	272	<b>88,007</b>
<b>Total</b>	<b>57,560</b>	<b>105,260</b>	<b>38,863</b>	<b>18,396</b>	<b>802</b>	<b>220,881</b>



Teachers by Level					
	Primary	Middle	High	Higher Sec.	Total
Boys	1,108	739	1,219	138	<b>3,204</b>
Girls	1,416	678	571	83	<b>2,748</b>
<b>Total</b>	<b>2,524</b>	<b>1,417</b>	<b>1,790</b>	<b>221</b>	<b>5,952</b>



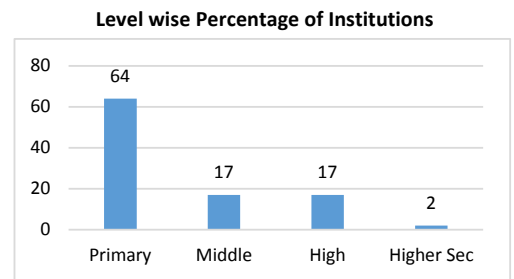
District Indicators			
Survival Rate to Grade 5:	65%	Pupil-Teacher Ratio (Primary):	43
Dropout Rate (Primary):	35%	Pupil-Classroom Ratio (Primary):	42
Effective Transition Rate : (Primary to Lower Secondary)	93%	Classroom-School Ratio (Primary):	2
Effective Transition Rate: (Lower Secondary to Upper Secondary)	100%	Teacher-School Ratio (Primary):	11

<b>BHAKKAR</b>					
	<b>Primary</b>	<b>Middle</b>	<b>High</b>	<b>Higher Sec.</b>	<b>Total</b>
<b>BUILDING AVAILABILITY</b>					
Available	1,019	186	104	9	1,318
Not Available	23	0	0	0	23
Not Reported	4	0	0	0	4
<b>Total</b>	<b>1,046</b>	<b>186</b>	<b>104</b>	<b>9</b>	<b>1,345</b>
<b>OWNERSHIP</b>					
Govt. Building	983	181	102	9	1,275
Rented	9	0	0	0	9
Donated	7	3	0	0	10
Rent Free	2	0	1	0	3
Other Building	7	2	1	0	10
No Building	23	0	0	0	23
Not Reported	15	0	0	0	15
<b>Total</b>	<b>1,046</b>	<b>186</b>	<b>104</b>	<b>9</b>	<b>1,345</b>
<b>TYPE OF CONSTRUCTION</b>					
Kacha	45	3	4	0	52
Pakka	948	181	98	9	1,236
Mix	10	0	1	0	11
No Building	23	0	0	0	23
Not Reported	20	2	1	0	23
<b>Total</b>	<b>1,046</b>	<b>186</b>	<b>104</b>	<b>9</b>	<b>1,345</b>
<b>AVAILABILITY OF ELECTRICITY</b>					
Available	706	175	100	9	990
Not Available	0	0	0	0	0
Not Reported	340	11	4	0	355
<b>Total</b>	<b>1,046</b>	<b>186</b>	<b>104</b>	<b>9</b>	<b>1,345</b>
<b>AVAILABILITY OF DRINKING WATER</b>					
Available	1,021	184	104	9	1,318
Not Available	25	2	0	0	27
Not Reported	0	0	0	0	0
<b>Total</b>	<b>1,046</b>	<b>186</b>	<b>104</b>	<b>9</b>	<b>1,345</b>
<b>LATRINE FOR STUDENTS</b>					
Available	957	182	100	9	1,248
Not Available	89	4	4	0	97
Not Reported	0	0	0	0	0
<b>Total</b>	<b>1,046</b>	<b>186</b>	<b>104</b>	<b>9</b>	<b>1,345</b>
<b>BOUNDARY WALL</b>					
Available	880	176	103	9	1,168
Not Available	166	10	1	0	177
Not Reported	0	0	0	0	0
<b>Total</b>	<b>1,046</b>	<b>186</b>	<b>104</b>	<b>9</b>	<b>1,345</b>
<b>BUILDING CONDITION</b>					
Satisfactory	858	166	80	8	1,112
Need Repair	122	17	24	1	164
Dangerous	34	3	0	0	37
No Building	23	0	0	0	23
Not Reported	9	0	0	0	9
<b>Total</b>	<b>1,046</b>	<b>186</b>	<b>104</b>	<b>9</b>	<b>1,345</b>

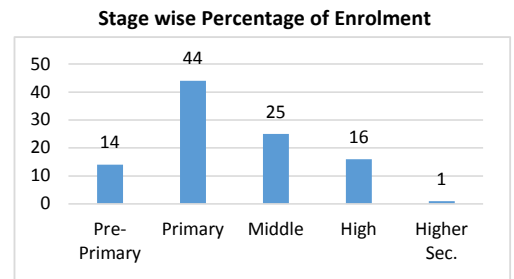
<b>CHAKWAL</b>	
No. of Tehsils: 4	Area: 6524 Sq. Km
<p>District CHAKWAL has a total number of 1265 Institutions. Out of these 64 are located in Urban areas and the remaining 1201 are in Rural Areas.</p> <p>The total enrolment for the district is 182456. Urban areas have an enrolment of 20064, whereas the Rural area share is 162392.</p> <p>The total number of teachers is 7981, of these 804 are teaching in Urban area Institutions and 7177 are teaching in Rural areas.</p>	



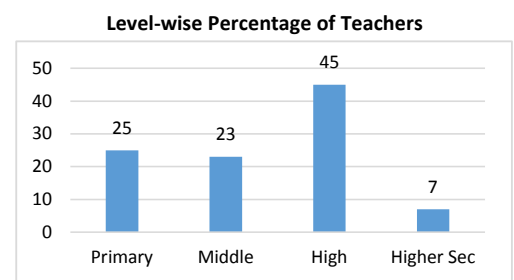
Institutions by Level					
	Primary	Middle	High	Higher Sec.	Total
Boys	422	87	112	13	<b>634</b>
Girls	392	124	106	9	<b>631</b>
<b>Total</b>	<b>814</b>	<b>211</b>	<b>218</b>	<b>22</b>	<b>1,265</b>



Enrolment by Stage						
	Pre-Primary	Primary	Middle	High	Higher Sec.	Total
Boys	12,350	39,843	24,420	16,646	1,075	<b>94,334</b>
Girls	12,547	40,518	22,071	12,358	628	<b>88,122</b>
<b>Total</b>	<b>24,897</b>	<b>80,361</b>	<b>46,491</b>	<b>29,004</b>	<b>1,703</b>	<b>182,456</b>




Teachers by Level					
	Primary	Middle	High	Higher Sec.	Total
Boys	1,046	804	1,912	365	<b>4,127</b>
Girls	977	1,017	1,667	193	<b>3,854</b>
<b>Total</b>	<b>2,023</b>	<b>1,821</b>	<b>3,579</b>	<b>558</b>	<b>7,981</b>



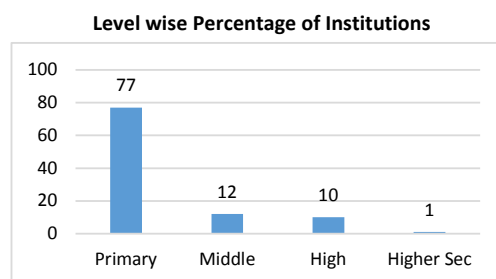
District Indicators			
Survival Rate to Grade 5:	86%	Pupil-Teacher Ratio (Primary):	23
Dropout Rate (Primary):	14%	Pupil-Classroom Ratio (Primary):	18
Effective Transition Rate : (Primary to Lower Secondary)	98%	Classroom-School Ratio (Primary):	3
Effective Transition Rate: (Lower Secondary to Upper Secondary)	100%	Teacher-School Ratio (Primary):	13



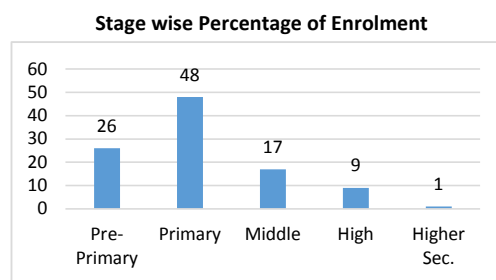
<b>CHAKWAL</b>					
	<b>Primary</b>	<b>Middle</b>	<b>High</b>	<b>Higher Sec.</b>	<b>Total</b>
<b>BUILDING AVAILABILITY</b>					
Available	812	211	218	22	1,263
Not Available	2	0	0	0	2
Not Reported	0	0	0	0	0
<b>Total</b>	<b>814</b>	<b>211</b>	<b>218</b>	<b>22</b>	<b>1,265</b>
<b>OWNERSHIP</b>					
Govt. Building	783	210	214	22	1,229
Rented	5	0	0	0	5
Donated	2	0	1	0	3
Rent Free	6	1	1	0	8
Other Building	7	0	1	0	8
No Building	2	0	0	0	2
Not Reported	9	0	1	0	10
<b>Total</b>	<b>814</b>	<b>211</b>	<b>218</b>	<b>22</b>	<b>1,265</b>
<b>TYPE OF CONSTRUCTION</b>					
Kacha	39	3	6	0	48
Pakka	748	202	208	22	1,180
Mix	13	4	2	0	19
No Building	2	0	0	0	2
Not Reported	12	2	2	0	16
<b>Total</b>	<b>814</b>	<b>211</b>	<b>218</b>	<b>22</b>	<b>1,265</b>
<b>AVAILABILITY OF ELECTRICITY</b>					
Available	673	199	215	22	1,109
Not Available	0	0	0	0	0
Not Reported	141	12	3	0	156
<b>Total</b>	<b>814</b>	<b>211</b>	<b>218</b>	<b>22</b>	<b>1,265</b>
<b>AVAILABILITY OF DRINKING WATER</b>					
Available	773	207	218	21	1,219
Not Available	41	4	0	1	46
Not Reported	0	0	0	0	0
<b>Total</b>	<b>814</b>	<b>211</b>	<b>218</b>	<b>22</b>	<b>1,265</b>
<b>LATRINE FOR STUDENTS</b>					
Available	781	205	214	22	1,222
Not Available	33	6	4	0	43
Not Reported	0	0	0	0	0
<b>Total</b>	<b>814</b>	<b>211</b>	<b>218</b>	<b>22</b>	<b>1,265</b>
<b>BOUNDARY WALL</b>					
Available	782	206	212	22	1,222
Not Available	32	5	6	0	43
Not Reported	0	0	0	0	0
<b>Total</b>	<b>814</b>	<b>211</b>	<b>218</b>	<b>22</b>	<b>1,265</b>
<b>BUILDING CONDITION</b>					
Satisfactory	755	202	184	17	1,158
Need Repair	42	8	32	5	87
Dangerous	7	1	2	0	10
No Building	2	0	0	0	2
Not Reported	8	0	0	0	8
<b>Total</b>	<b>814</b>	<b>211</b>	<b>218</b>	<b>22</b>	<b>1,265</b>

<b>CHINIOT</b>	
No. of Tehsils: <span style="float: right;">3</span>	Area: <span style="float: right;">Not Available</span>
<p>District CHINIOT has a total number of 696 Institutions. Out of these 80 are located in Urban areas and the remaining 616 are in Rural Areas.</p> <p>The total enrolment for the district is 156284. Urban areas have an enrolment of 38501, whereas the Rural area share is 117783.</p> <p>The total number of teachers is 3909, of these 995 are teaching in Urban area Institutions and 2914 are teaching in Rural areas.</p>	
	

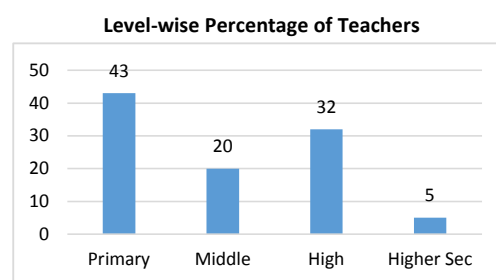
Institutions by Level					
	Primary	Middle	High	Higher Sec.	Total
Boys	192	39	44	2	<b>277</b>
Girls	346	47	23	3	<b>419</b>
<b>Total</b>	<b>538</b>	<b>86</b>	<b>67</b>	<b>5</b>	<b>696</b>



Enrolment by Stage						
	Pre-Primary	Primary	Middle	High	Higher Sec.	Total
Boys	21,945	43,017	18,114	8,849	711	<b>92,636</b>
Girls	18,444	31,736	8,487	4,660	321	<b>63,648</b>
<b>Total</b>	<b>40,389</b>	<b>74,753</b>	<b>26,601</b>	<b>13,509</b>	<b>1,032</b>	<b>156,284</b>



Teachers by Level					
	Primary	Middle	High	Higher Sec.	Total
Boys	571	374	852	99	<b>1,896</b>
Girls	1,106	413	410	84	<b>2,013</b>
<b>Total</b>	<b>1,677</b>	<b>787</b>	<b>1,262</b>	<b>183</b>	<b>3,909</b>



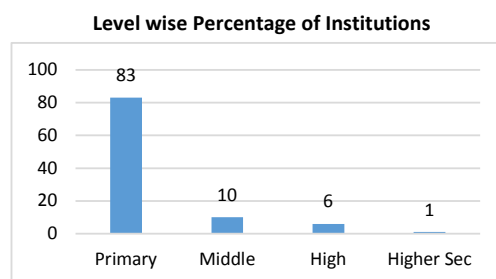
District Indicators			
Survival Rate to Grade 5:	58%	Pupil-Teacher Ratio (Primary):	47
Dropout Rate (Primary):	42%	Pupil-Classroom Ratio (Primary):	45
Effective Transition Rate : (Primary to Lower Secondary)	93%	Classroom-School Ratio (Primary):	3
Effective Transition Rate: (Lower Secondary to Upper Secondary)	100%	Teacher-School Ratio (Primary):	14

<b>CHINIOT</b>					
	<b>Primary</b>	<b>Middle</b>	<b>High</b>	<b>Higher Sec.</b>	<b>Total</b>
<b>BUILDING AVAILABILITY</b>					
Available	531	86	67	5	689
Not Available	6	0	0	0	6
Not Reported	1	0	0	0	1
<b>Total</b>	<b>538</b>	<b>86</b>	<b>67</b>	<b>5</b>	<b>696</b>
<b>OWNERSHIP</b>					
Govt. Building	514	86	66	5	671
Rented	5	0	1	0	6
Donated	5	0	0	0	5
Rent Free	2	0	0	0	2
Other Building	3	0	0	0	3
No Building	6	0	0	0	6
Not Reported	3	0	0	0	3
<b>Total</b>	<b>538</b>	<b>86</b>	<b>67</b>	<b>5</b>	<b>696</b>
<b>TYPE OF CONSTRUCTION</b>					
Kacha	10	0	1	0	11
Pakka	516	85	65	5	671
Mix	1	0	0	0	1
No Building	6	0	0	0	6
Not Reported	5	1	1	0	7
<b>Total</b>	<b>538</b>	<b>86</b>	<b>67</b>	<b>5</b>	<b>696</b>
<b>AVAILABILITY OF ELECTRICITY</b>					
Available	475	80	67	5	627
Not Available	0	0	0	0	0
Not Reported	63	6	0	0	69
<b>Total</b>	<b>538</b>	<b>86</b>	<b>67</b>	<b>5</b>	<b>696</b>
<b>AVAILABILITY OF DRINKING WATER</b>					
Available	534	86	67	5	692
Not Available	4	0	0	0	4
Not Reported	0	0	0	0	0
<b>Total</b>	<b>538</b>	<b>86</b>	<b>67</b>	<b>5</b>	<b>696</b>
<b>LATRINE FOR STUDENTS</b>					
Available	530	84	65	5	684
Not Available	8	2	2	0	12
Not Reported	0	0	0	0	0
<b>Total</b>	<b>538</b>	<b>86</b>	<b>67</b>	<b>5</b>	<b>696</b>
<b>BOUNDARY WALL</b>					
Available	488	78	61	5	632
Not Available	50	8	6	0	64
Not Reported	0	0	0	0	0
<b>Total</b>	<b>538</b>	<b>86</b>	<b>67</b>	<b>5</b>	<b>696</b>
<b>BUILDING CONDITION</b>					
Satisfactory	467	83	54	5	609
Need Repair	53	3	13	0	69
Dangerous	10	0	0	0	10
No Building	6	0	0	0	6
Not Reported	2	0	0	0	2
<b>Total</b>	<b>538</b>	<b>86</b>	<b>67</b>	<b>5</b>	<b>696</b>

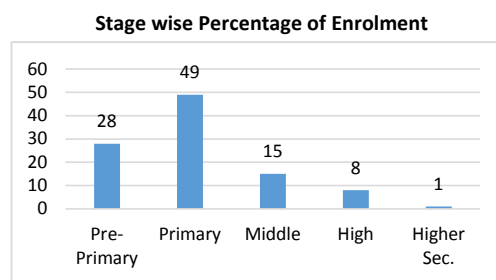
<b>D.G. KHAN</b>	
No. of Tehsils: <span style="float: right;">3</span>	Area: <span style="float: right;">11922 Sq. Km</span>
<p>District D.G. KHAN has a total number of 1919 Institutions. Out of these 146 are located in Urban areas and the remaining 1773 are in Rural Areas.</p> <p>The total enrolment for the district is 287201. Urban areas have an enrolment of 43015, whereas the Rural area share is 244186.</p> <p>The total number of teachers is 8070, of these 1566 are teaching in Urban area Institutions and 6504 are teaching in Rural areas.</p>	



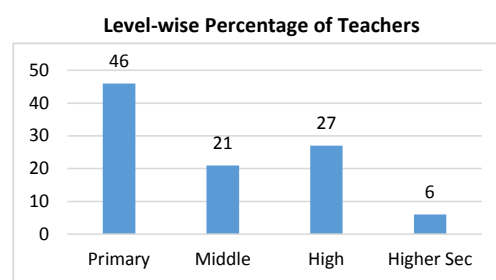
Institutions by Level					
	Primary	Middle	High	Higher Sec.	Total
Boys	990	105	76	9	<b>1,180</b>
Girls	607	83	43	6	<b>739</b>
<b>Total</b>	<b>1,597</b>	<b>188</b>	<b>119</b>	<b>15</b>	<b>1,919</b>



Enrolment by Stage						
	Pre-Primary	Primary	Middle	High	Higher Sec.	Total
Boys	44,950	83,780	25,477	13,214	791	<b>168,212</b>
Girls	34,403	56,764	17,131	9,215	1,476	<b>118,989</b>
<b>Total</b>	<b>79,353</b>	<b>140,544</b>	<b>42,608</b>	<b>22,429</b>	<b>2,267</b>	<b>287,201</b>



Teachers by Level					
	Primary	Middle	High	Higher Sec.	Total
Boys	2,005	972	1,303	256	<b>4,536</b>
Girls	1,718	724	845	247	<b>3,534</b>
<b>Total</b>	<b>3,723</b>	<b>1,696</b>	<b>2,148</b>	<b>503</b>	<b>8,070</b>



District Indicators			
Survival Rate to Grade 5:	42%	Pupil-Teacher Ratio (Primary):	43
Dropout Rate (Primary):	58%	Pupil-Classroom Ratio (Primary):	51
Effective Transition Rate : (Primary to Lower Secondary)	86%	Classroom-School Ratio (Primary):	2
Effective Transition Rate: (Lower Secondary to Upper Secondary)	100%	Teacher-School Ratio (Primary):	14

<b>D.G. KHAN</b>					
	<b>Primary</b>	<b>Middle</b>	<b>High</b>	<b>Higher Sec.</b>	<b>Total</b>
<b>BUILDING AVAILABILITY</b>					
Available	1,524	187	119	15	1,845
Not Available	28	1	0	0	29
Not Reported	45	0	0	0	45
<b>Total</b>	<b>1,597</b>	<b>188</b>	<b>119</b>	<b>15</b>	<b>1,919</b>
<b>OWNERSHIP</b>					
Govt. Building	1,207	185	118	15	1,525
Rented	29	0	1	0	30
Donated	123	0	0	0	123
Rent Free	21	0	0	0	21
Other Building	34	0	0	0	34
No Building	28	1	0	0	29
Not Reported	155	2	0	0	157
<b>Total</b>	<b>1,597</b>	<b>188</b>	<b>119</b>	<b>15</b>	<b>1,919</b>
<b>TYPE OF CONSTRUCTION</b>					
Kacha	185	8	4	1	198
Pakka	1,144	174	110	13	1,441
Mix	66	4	4	1	75
No Building	28	1	0	0	29
Not Reported	174	1	1	0	176
<b>Total</b>	<b>1,597</b>	<b>188</b>	<b>119</b>	<b>15</b>	<b>1,919</b>
<b>AVAILABILITY OF ELECTRICITY</b>					
Available	379	117	105	15	616
Not Available	0	0	0	0	0
Not Reported	1,218	71	14	0	1,303
<b>Total</b>	<b>1,597</b>	<b>188</b>	<b>119</b>	<b>15</b>	<b>1,919</b>
<b>AVAILABILITY OF DRINKING WATER</b>					
Available	1,283	177	116	15	1,591
Not Available	314	11	3	0	328
Not Reported	0	0	0	0	0
<b>Total</b>	<b>1,597</b>	<b>188</b>	<b>119</b>	<b>15</b>	<b>1,919</b>
<b>LATRINE FOR STUDENTS</b>					
Available	1,095	175	115	15	1,400
Not Available	502	13	4	0	519
Not Reported	0	0	0	0	0
<b>Total</b>	<b>1,597</b>	<b>188</b>	<b>119</b>	<b>15</b>	<b>1,919</b>
<b>BOUNDARY WALL</b>					
Available	849	145	100	15	1,109
Not Available	748	43	19	0	810
Not Reported	0	0	0	0	0
<b>Total</b>	<b>1,597</b>	<b>188</b>	<b>119</b>	<b>15</b>	<b>1,919</b>
<b>BUILDING CONDITION</b>					
Satisfactory	1,141	154	85	8	1,388
Need Repair	213	24	31	7	275
Dangerous	68	8	3	0	79
No Building	28	1	0	0	29
Not Reported	147	1	0	0	148
<b>Total</b>	<b>1,597</b>	<b>188</b>	<b>119</b>	<b>15</b>	<b>1,919</b>

## FAISALABAD

No. of Tehsils: 6 Area: 5856 Sq. Km

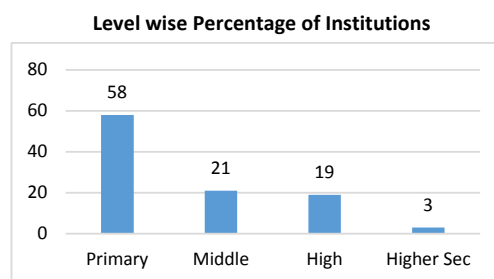
District FAISALABAD has a total number of 2325 Institutions. Out of these 407 are located in Urban areas and the remaining 1918 are in Rural Areas.

The total enrolment for the district is 795687. Urban areas have an enrolment of 270914, whereas the Rural area share is 524773.

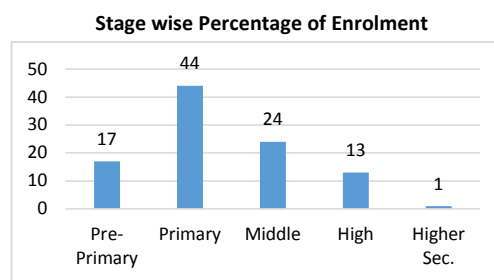
The total number of teachers is 20347, of these 6773 are teaching in Urban area Institutions and 13574 are teaching in Rural areas.



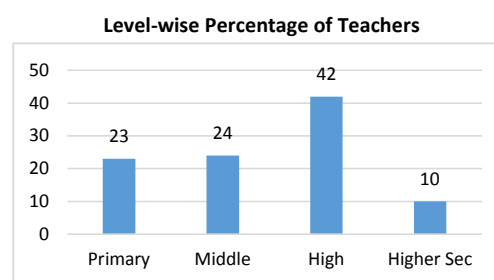
Institutions by Level					
	Primary	Middle	High	Higher Sec.	Total
Boys	753	171	205	24	1,153
Girls	589	317	231	35	1,172
<b>Total</b>	<b>1,342</b>	<b>488</b>	<b>436</b>	<b>59</b>	<b>2,325</b>



Enrolment by Stage						
	Pre-Primary	Primary	Middle	High	Higher Sec.	Total
Boys	67,121	179,251	100,536	52,681	4,986	404,575
Girls	70,104	174,500	92,375	47,604	6,529	391,112
<b>Total</b>	<b>137,225</b>	<b>353,751</b>	<b>192,911</b>	<b>100,285</b>	<b>11,515</b>	<b>795,687</b>



Teachers by Level					
	Primary	Middle	High	Higher Sec.	Total
Boys	2,786	1,876	4,358	1,073	10,093
Girls	1,985	2,998	4,228	1,043	10,254
<b>Total</b>	<b>4,771</b>	<b>4,874</b>	<b>8,586</b>	<b>2,116</b>	<b>20,347</b>



District Indicators			
Survival Rate to Grade 5:	86%	Pupil-Teacher Ratio (Primary):	49
Dropout Rate (Primary):	14%	Pupil-Classroom Ratio (Primary):	48
Effective Transition Rate : (Primary to Lower Secondary)	100%	Classroom-School Ratio (Primary):	4
Effective Transition Rate: (Lower Secondary to Upper Secondary)	100%	Teacher-School Ratio (Primary):	16

<b>FAISALABAD</b>					
	<b>Primary</b>	<b>Middle</b>	<b>High</b>	<b>Higher Sec.</b>	<b>Total</b>
<b>BUILDING AVAILABILITY</b>					
Available	1,328	486	436	59	2,309
Not Available	9	0	0	0	9
Not Reported	5	2	0	0	7
<b>Total</b>	<b>1,342</b>	<b>488</b>	<b>436</b>	<b>59</b>	<b>2,325</b>
<b>OWNERSHIP</b>					
Govt. Building	1,286	475	407	57	2,225
Rented	2	0	1	0	3
Donated	7	0	4	0	11
Rent Free	18	10	22	1	51
Other Building	8	1	2	1	12
No Building	9	0	0	0	9
Not Reported	12	2	0	0	14
<b>Total</b>	<b>1,342</b>	<b>488</b>	<b>436</b>	<b>59</b>	<b>2,325</b>
<b>TYPE OF CONSTRUCTION</b>					
Kacha	104	22	16	2	144
Pakka	1,201	460	412	57	2,130
Mix	14	4	7	0	25
No Building	9	0	0	0	9
Not Reported	14	2	1	0	17
<b>Total</b>	<b>1,342</b>	<b>488</b>	<b>436</b>	<b>59</b>	<b>2,325</b>
<b>AVAILABILITY OF ELECTRICITY</b>					
Available	1,239	478	434	59	2,210
Not Available	0	0	0	0	0
Not Reported	103	10	2	0	115
<b>Total</b>	<b>1,342</b>	<b>488</b>	<b>436</b>	<b>59</b>	<b>2,325</b>
<b>AVAILABILITY OF DRINKING WATER</b>					
Available	1,320	486	436	59	2,301
Not Available	22	2	0	0	24
Not Reported	0	0	0	0	0
<b>Total</b>	<b>1,342</b>	<b>488</b>	<b>436</b>	<b>59</b>	<b>2,325</b>
<b>LATRINE FOR STUDENTS</b>					
Available	1,300	480	434	59	2,273
Not Available	42	8	2	0	52
Not Reported	0	0	0	0	0
<b>Total</b>	<b>1,342</b>	<b>488</b>	<b>436</b>	<b>59</b>	<b>2,325</b>
<b>BOUNDARY WALL</b>					
Available	1,205	479	427	59	2,170
Not Available	137	9	9	0	155
Not Reported	0	0	0	0	0
<b>Total</b>	<b>1,342</b>	<b>488</b>	<b>436</b>	<b>59</b>	<b>2,325</b>
<b>BUILDING CONDITION</b>					
Satisfactory	1,195	457	389	58	2,099
Need Repair	114	29	45	1	189
Dangerous	15	0	2	0	17
No Building	9	0	0	0	9
Not Reported	9	2	0	0	11
<b>Total</b>	<b>1,342</b>	<b>488</b>	<b>436</b>	<b>59</b>	<b>2,325</b>

## GUJRANWALA

No. of Tehsils: 4 Area: 3622 Sq. Km

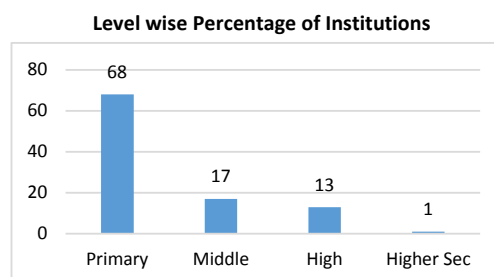
District GUJRANWALA has a total number of 1702 Institutions. Out of these 317 are located in Urban areas and the remaining 1385 are in Rural Areas.

The total enrolment for the district is 420888. Urban areas have an enrolment of 149164, whereas the Rural area share is 271724.

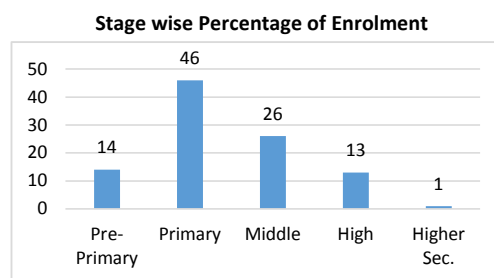
The total number of teachers is 12241, of these 4227 are teaching in Urban area Institutions and 8014 are teaching in Rural areas.



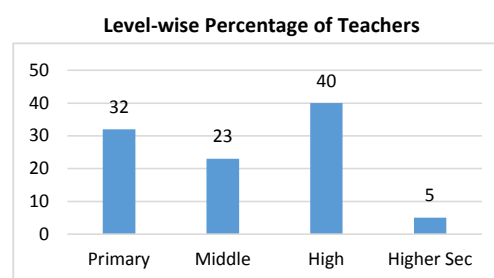
Institutions by Level					
	Primary	Middle	High	Higher Sec.	Total
Boys	460	124	116	7	707
Girls	705	171	113	6	995
<b>Total</b>	<b>1,165</b>	<b>295</b>	<b>229</b>	<b>13</b>	<b>1,702</b>



Enrolment by Stage						
	Pre-Primary	Primary	Middle	High	Higher Sec.	Total
Boys	28,940	94,577	57,014	29,196	1,190	210,917
Girls	31,862	100,357	51,987	24,718	1,047	209,971
<b>Total</b>	<b>60,802</b>	<b>194,934</b>	<b>109,001</b>	<b>53,914</b>	<b>2,237</b>	<b>420,888</b>



Teachers by Level					
	Primary	Middle	High	Higher Sec.	Total
Boys	1,380	1,320	2,656	312	5,668
Girls	2,525	1,535	2,264	249	6,573
<b>Total</b>	<b>3,905</b>	<b>2,855</b>	<b>4,920</b>	<b>561</b>	<b>12,241</b>



District Indicators			
Survival Rate to Grade 5:	96%	Pupil-Teacher Ratio (Primary):	36
Dropout Rate (Primary):	4%	Pupil-Classroom Ratio (Primary):	35
Effective Transition Rate : (Primary to Lower Secondary)	100%	Classroom-School Ratio (Primary):	3
Effective Transition Rate: (Lower Secondary to Upper Secondary)	100%	Teacher-School Ratio (Primary):	16

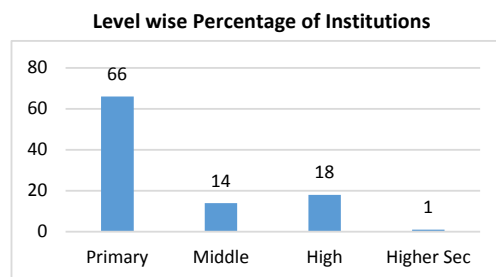


<b>GUJRANWALA</b>					
	<b>Primary</b>	<b>Middle</b>	<b>High</b>	<b>Higher Sec.</b>	<b>Total</b>
<b>BUILDING AVAILABILITY</b>					
Available	1,147	295	229	13	1,684
Not Available	10	0	0	0	10
Not Reported	8	0	0	0	8
<b>Total</b>	<b>1,165</b>	<b>295</b>	<b>229</b>	<b>13</b>	<b>1,702</b>
<b>OWNERSHIP</b>					
Govt. Building	1,046	272	220	12	1,550
Rented	18	2	0	0	20
Donated	35	3	1	0	39
Rent Free	16	15	1	1	33
Other Building	29	3	4	0	36
No Building	10	0	0	0	10
Not Reported	11	0	3	0	14
<b>Total</b>	<b>1,165</b>	<b>295</b>	<b>229</b>	<b>13</b>	<b>1,702</b>
<b>TYPE OF CONSTRUCTION</b>					
Kacha	42	6	0	1	49
Pakka	1,037	277	224	12	1,550
Mix	58	12	3	0	73
No Building	10	0	0	0	10
Not Reported	18	0	2	0	20
<b>Total</b>	<b>1,165</b>	<b>295</b>	<b>229</b>	<b>13</b>	<b>1,702</b>
<b>AVAILABILITY OF ELECTRICITY</b>					
Available	893	278	221	13	1,405
Not Available	0	0	0	0	0
Not Reported	272	17	8	0	297
<b>Total</b>	<b>1,165</b>	<b>295</b>	<b>229</b>	<b>13</b>	<b>1,702</b>
<b>AVAILABILITY OF DRINKING WATER</b>					
Available	1,127	295	227	13	1,662
Not Available	38	0	2	0	40
Not Reported	0	0	0	0	0
<b>Total</b>	<b>1,165</b>	<b>295</b>	<b>229</b>	<b>13</b>	<b>1,702</b>
<b>LATRINE FOR STUDENTS</b>					
Available	1,061	286	225	13	1,585
Not Available	104	9	4	0	117
Not Reported	0	0	0	0	0
<b>Total</b>	<b>1,165</b>	<b>295</b>	<b>229</b>	<b>13</b>	<b>1,702</b>
<b>BOUNDARY WALL</b>					
Available	1,075	288	221	13	1,597
Not Available	90	7	8	0	105
Not Reported	0	0	0	0	0
<b>Total</b>	<b>1,165</b>	<b>295</b>	<b>229</b>	<b>13</b>	<b>1,702</b>
<b>BUILDING CONDITION</b>					
Satisfactory	989	262	184	9	1,444
Need Repair	133	27	41	3	204
Dangerous	22	6	2	1	31
No Building	10	0	0	0	10
Not Reported	11	0	2	0	13
<b>Total</b>	<b>1,165</b>	<b>295</b>	<b>229</b>	<b>13</b>	<b>1,702</b>

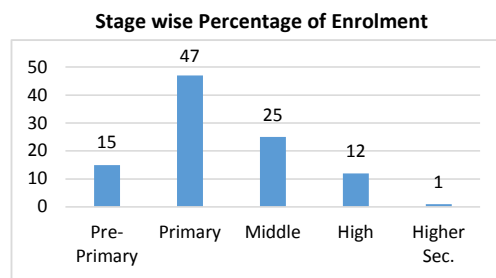
<b>GUJRAT</b>	
No. of Tehsils: <span style="float: right;">3</span>	Area: <span style="float: right;">3192 Sq. Km</span>
<p>District GUJRAT has a total number of 1488 Institutions. Out of these 149 are located in Urban areas and the remaining 1339 are in Rural Areas.</p> <p>The total enrolment for the district is 327489. Urban areas have an enrolment of 72546, whereas the Rural area share is 254943.</p> <p>The total number of teachers is 10184, of these 2047 are teaching in Urban area Institutions and 8137 are teaching in Rural areas.</p>	



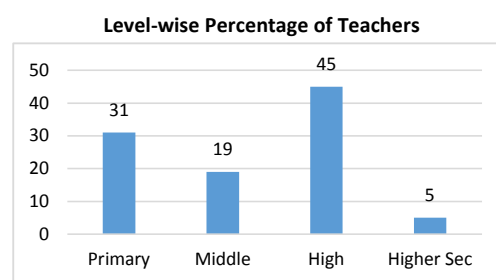
Institutions by Level					
	Primary	Middle	High	Higher Sec.	Total
Boys	357	86	138	9	<b>590</b>
Girls	632	128	126	12	<b>898</b>
<b>Total</b>	<b>989</b>	<b>214</b>	<b>264</b>	<b>21</b>	<b>1,488</b>



Enrolment by Stage						
	Pre-Primary	Primary	Middle	High	Higher Sec.	Total
Boys	23,918	74,662	39,876	20,307	683	<b>159,446</b>
Girls	25,574	80,282	41,059	19,559	1,569	<b>168,043</b>
<b>Total</b>	<b>49,492</b>	<b>154,944</b>	<b>80,935</b>	<b>39,866</b>	<b>2,252</b>	<b>327,489</b>




Teachers by Level					
	Primary	Middle	High	Higher Sec.	Total
Boys	995	800	2,423	223	<b>4,441</b>
Girls	2,119	1,162	2,163	299	<b>5,743</b>
<b>Total</b>	<b>3,114</b>	<b>1,962</b>	<b>4,586</b>	<b>522</b>	<b>10,184</b>

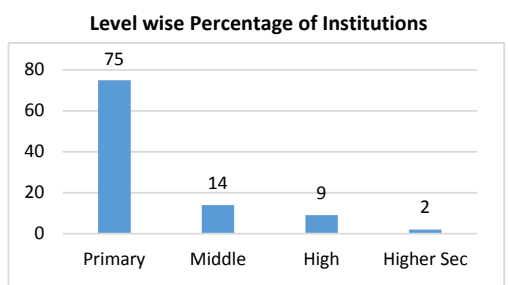


District Indicators			
Survival Rate to Grade 5:	100%	Pupil-Teacher Ratio (Primary):	36
Dropout Rate (Primary):	0%	Pupil-Classroom Ratio (Primary):	29
Effective Transition Rate : (Primary to Lower Secondary)	100%	Classroom-School Ratio (Primary):	4
Effective Transition Rate: (Lower Secondary to Upper Secondary)	100%	Teacher-School Ratio (Primary):	14

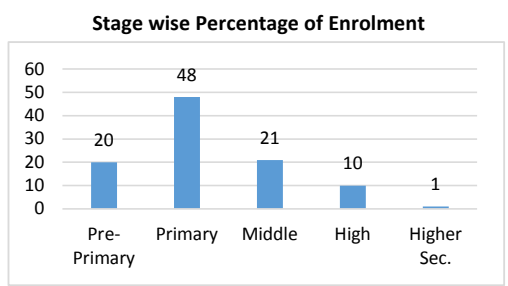
<b>GUJRAT</b>					
	<b>Primary</b>	<b>Middle</b>	<b>High</b>	<b>Higher Sec.</b>	<b>Total</b>
<b>BUILDING AVAILABILITY</b>					
Available	987	214	264	21	1,486
Not Available	1	0	0	0	1
Not Reported	1	0	0	0	1
<b>Total</b>	<b>989</b>	<b>214</b>	<b>264</b>	<b>21</b>	<b>1,488</b>
<b>OWNERSHIP</b>					
Govt. Building	937	210	259	21	1,427
Rented	4	0	0	0	4
Donated	14	0	0	0	14
Rent Free	14	3	5	0	22
Other Building	12	0	0	0	12
No Building	1	0	0	0	1
Not Reported	7	1	0	0	8
<b>Total</b>	<b>989</b>	<b>214</b>	<b>264</b>	<b>21</b>	<b>1,488</b>
<b>TYPE OF CONSTRUCTION</b>					
Kacha	77	10	14	1	102
Pakka	870	200	244	18	1,332
Mix	25	3	2	2	32
No Building	1	0	0	0	1
Not Reported	16	1	4	0	21
<b>Total</b>	<b>989</b>	<b>214</b>	<b>264</b>	<b>21</b>	<b>1,488</b>
<b>AVAILABILITY OF ELECTRICITY</b>					
Available	921	210	261	21	1,413
Not Available	0	0	0	0	0
Not Reported	68	4	3	0	75
<b>Total</b>	<b>989</b>	<b>214</b>	<b>264</b>	<b>21</b>	<b>1,488</b>
<b>AVAILABILITY OF DRINKING WATER</b>					
Available	976	214	263	21	1,474
Not Available	13	0	1	0	14
Not Reported	0	0	0	0	0
<b>Total</b>	<b>989</b>	<b>214</b>	<b>264</b>	<b>21</b>	<b>1,488</b>
<b>LATRINE FOR STUDENTS</b>					
Available	956	209	256	21	1,442
Not Available	33	5	8	0	46
Not Reported	0	0	0	0	0
<b>Total</b>	<b>989</b>	<b>214</b>	<b>264</b>	<b>21</b>	<b>1,488</b>
<b>BOUNDARY WALL</b>					
Available	974	211	251	21	1,457
Not Available	15	3	13	0	31
Not Reported	0	0	0	0	0
<b>Total</b>	<b>989</b>	<b>214</b>	<b>264</b>	<b>21</b>	<b>1,488</b>
<b>BUILDING CONDITION</b>					
Satisfactory	908	194	222	17	1,341
Need Repair	63	20	37	4	124
Dangerous	14	0	5	0	19
No Building	1	0	0	0	1
Not Reported	3	0	0	0	3
<b>Total</b>	<b>989</b>	<b>214</b>	<b>264</b>	<b>21</b>	<b>1,488</b>

<b>HAFIZABAD</b>	
No. of Tehsils: <span style="float: right;">2</span>	Area: <span style="float: right;">2367 Sq. Km</span>
<p>District HAFIZABAD has a total number of 731 Institutions. Out of these 68 are located in Urban areas and the remaining 663 are in Rural Areas.</p> <p>The total enrolment for the district is 141787. Urban areas have an enrolment of 37685, whereas the Rural area share is 104102.</p> <p>The total number of teachers is 3914, of these 1057 are teaching in Urban area Institutions and 2857 are teaching in Rural areas.</p>	
	

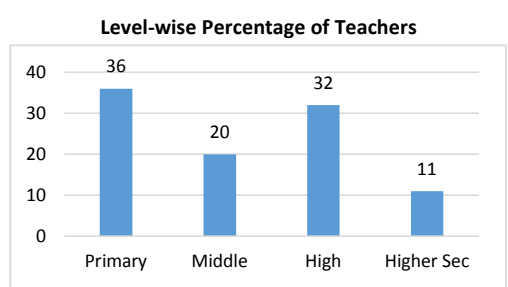
Institutions by Level					
	Primary	Middle	High	Higher Sec.	Total
Boys	226	39	38	7	<b>310</b>
Girls	321	65	28	7	<b>421</b>
<b>Total</b>	<b>547</b>	<b>104</b>	<b>66</b>	<b>14</b>	<b>731</b>



Enrolment by Stage						
	Pre-Primary	Primary	Middle	High	Higher Sec.	Total
Boys	13,848	35,631	17,225	8,868	1,014	<b>76,586</b>
Girls	14,432	32,326	11,858	5,645	940	<b>65,201</b>
<b>Total</b>	<b>28,280</b>	<b>67,957</b>	<b>29,083</b>	<b>14,513</b>	<b>1,954</b>	<b>141,787</b>



Teachers by Level					
	Primary	Middle	High	Higher Sec.	Total
Boys	469	309	856	232	<b>1,866</b>
Girls	950	492	401	205	<b>2,048</b>
<b>Total</b>	<b>1,419</b>	<b>801</b>	<b>1,257</b>	<b>437</b>	<b>3,914</b>



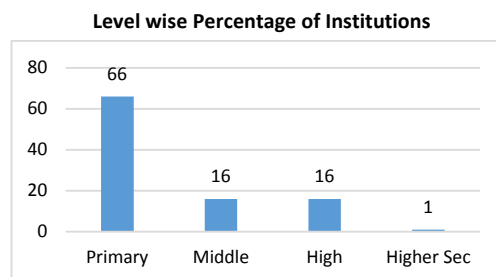
District Indicators			
Survival Rate to Grade 5:	73%	Pupil-Teacher Ratio (Primary):	43
Dropout Rate (Primary):	27%	Pupil-Classroom Ratio (Primary):	33
Effective Transition Rate : (Primary to Lower Secondary)	96%	Classroom-School Ratio (Primary):	3
Effective Transition Rate: (Lower Secondary to Upper Secondary)	100%	Teacher-School Ratio (Primary):	14

<b>HAFIZABAD</b>					
	<b>Primary</b>	<b>Middle</b>	<b>High</b>	<b>Higher Sec.</b>	<b>Total</b>
<b>BUILDING AVAILABILITY</b>					
Available	543	104	66	14	727
Not Available	4	0	0	0	4
Not Reported	0	0	0	0	0
<b>Total</b>	<b>547</b>	<b>104</b>	<b>66</b>	<b>14</b>	<b>731</b>
<b>OWNERSHIP</b>					
Govt. Building	530	103	66	14	713
Rented	0	0	0	0	0
Donated	3	0	0	0	3
Rent Free	0	0	0	0	0
Other Building	2	0	0	0	2
No Building	4	0	0	0	4
Not Reported	8	1	0	0	9
<b>Total</b>	<b>547</b>	<b>104</b>	<b>66</b>	<b>14</b>	<b>731</b>
<b>TYPE OF CONSTRUCTION</b>					
Kacha	13	2	1	1	17
Pakka	515	102	65	13	695
Mix	4	0	0	0	4
No Building	4	0	0	0	4
Not Reported	11	0	0	0	11
<b>Total</b>	<b>547</b>	<b>104</b>	<b>66</b>	<b>14</b>	<b>731</b>
<b>AVAILABILITY OF ELECTRICITY</b>					
Available	379	97	66	14	556
Not Available	0	0	0	0	0
Not Reported	168	7	0	0	175
<b>Total</b>	<b>547</b>	<b>104</b>	<b>66</b>	<b>14</b>	<b>731</b>
<b>AVAILABILITY OF DRINKING WATER</b>					
Available	532	104	66	14	716
Not Available	15	0	0	0	15
Not Reported	0	0	0	0	0
<b>Total</b>	<b>547</b>	<b>104</b>	<b>66</b>	<b>14</b>	<b>731</b>
<b>LATRINE FOR STUDENTS</b>					
Available	496	103	64	14	677
Not Available	51	1	2	0	54
Not Reported	0	0	0	0	0
<b>Total</b>	<b>547</b>	<b>104</b>	<b>66</b>	<b>14</b>	<b>731</b>
<b>BOUNDARY WALL</b>					
Available	514	104	65	14	697
Not Available	33	0	1	0	34
Not Reported	0	0	0	0	0
<b>Total</b>	<b>547</b>	<b>104</b>	<b>66</b>	<b>14</b>	<b>731</b>
<b>BUILDING CONDITION</b>					
Satisfactory	485	103	62	10	660
Need Repair	45	1	4	3	53
Dangerous	5	0	0	1	6
No Building	4	0	0	0	4
Not Reported	8	0	0	0	8
<b>Total</b>	<b>547</b>	<b>104</b>	<b>66</b>	<b>14</b>	<b>731</b>

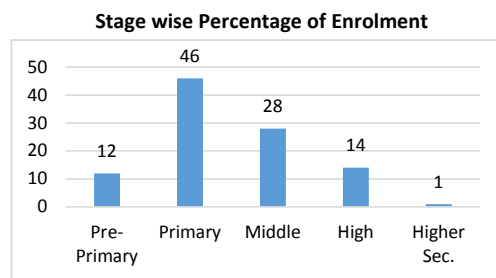
<b>JEHLUM</b>	
No. of Tehsils: 4	Area: 3587 Sq. Km
<p>District JEHLUM has a total number of 844 Institutions. Out of these 84 are located in Urban areas and the remaining 760 are in Rural Areas.</p> <p>The total enrolment for the district is 153748. Urban areas have an enrolment of 34489, whereas the Rural area share is 119259.</p> <p>The total number of teachers is 5518, of these 1234 are teaching in Urban area Institutions and 4284 are teaching in Rural areas.</p>	



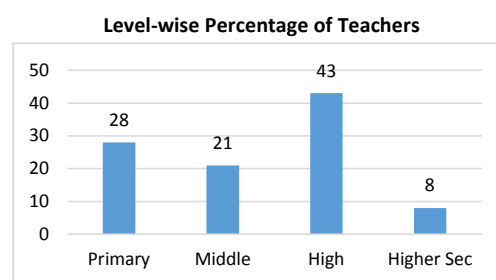
Institutions by Level					
	Primary	Middle	High	Higher Sec.	Total
Boys	197	59	70	5	<b>331</b>
Girls	358	80	69	6	<b>513</b>
<b>Total</b>	<b>555</b>	<b>139</b>	<b>139</b>	<b>11</b>	<b>844</b>



Enrolment by Stage						
	Pre-Primary	Primary	Middle	High	Higher Sec.	Total
Boys	9,186	34,180	22,330	11,799	441	<b>77,936</b>
Girls	9,321	35,949	20,364	9,301	877	<b>75,812</b>
<b>Total</b>	<b>18,507</b>	<b>70,129</b>	<b>42,694</b>	<b>21,100</b>	<b>1,318</b>	<b>153,748</b>




Teachers by Level					
	Primary	Middle	High	Higher Sec.	Total
Boys	501	559	1,284	215	<b>2,559</b>
Girls	1,031	621	1,080	227	<b>2,959</b>
<b>Total</b>	<b>1,532</b>	<b>1,180</b>	<b>2,364</b>	<b>442</b>	<b>5,518</b>

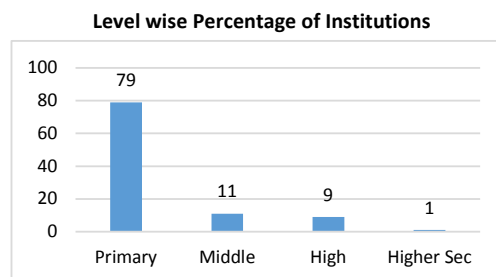


District Indicators			
Survival Rate to Grade 5:	100%	Pupil-Teacher Ratio (Primary):	29
Dropout Rate (Primary):	0%	Pupil-Classroom Ratio (Primary):	21
Effective Transition Rate : (Primary to Lower Secondary)	100%	Classroom-School Ratio (Primary):	4
Effective Transition Rate: (Lower Secondary to Upper Secondary)	86%	Teacher-School Ratio (Primary):	14

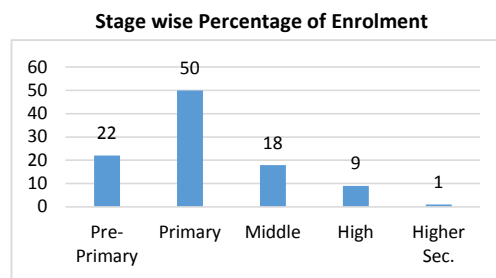
<b>JEHLUM</b>					
	<b>Primary</b>	<b>Middle</b>	<b>High</b>	<b>Higher Sec.</b>	<b>Total</b>
<b>BUILDING AVAILABILITY</b>					
Available	549	139	139	11	<b>838</b>
Not Available	1	0	0	0	<b>1</b>
Not Reported	5	0	0	0	<b>5</b>
<b>Total</b>	<b>555</b>	<b>139</b>	<b>139</b>	<b>11</b>	<b>844</b>
<b>OWNERSHIP</b>					
Govt. Building	528	132	136	11	<b>807</b>
Rented	0	2	0	0	<b>2</b>
Donated	8	1	1	0	<b>10</b>
Rent Free	4	1	2	0	<b>7</b>
Other Building	7	0	0	0	<b>7</b>
No Building	1	0	0	0	<b>1</b>
Not Reported	7	3	0	0	<b>10</b>
<b>Total</b>	<b>555</b>	<b>139</b>	<b>139</b>	<b>11</b>	<b>844</b>
<b>TYPE OF CONSTRUCTION</b>					
Kacha	33	6	11	0	<b>50</b>
Pakka	496	129	126	11	<b>762</b>
Mix	11	2	0	0	<b>13</b>
No Building	1	0	0	0	<b>1</b>
Not Reported	14	2	2	0	<b>18</b>
<b>Total</b>	<b>555</b>	<b>139</b>	<b>139</b>	<b>11</b>	<b>844</b>
<b>AVAILABILITY OF ELECTRICITY</b>					
Available	483	135	137	11	<b>766</b>
Not Available	0	0	0	0	<b>0</b>
Not Reported	72	4	2	0	<b>78</b>
<b>Total</b>	<b>555</b>	<b>139</b>	<b>139</b>	<b>11</b>	<b>844</b>
<b>AVAILABILITY OF DRINKING WATER</b>					
Available	489	138	139	11	<b>777</b>
Not Available	66	1	0	0	<b>67</b>
Not Reported	0	0	0	0	<b>0</b>
<b>Total</b>	<b>555</b>	<b>139</b>	<b>139</b>	<b>11</b>	<b>844</b>
<b>LATRINE FOR STUDENTS</b>					
Available	521	135	136	10	<b>802</b>
Not Available	34	4	3	1	<b>42</b>
Not Reported	0	0	0	0	<b>0</b>
<b>Total</b>	<b>555</b>	<b>139</b>	<b>139</b>	<b>11</b>	<b>844</b>
<b>BOUNDARY WALL</b>					
Available	528	134	139	11	<b>812</b>
Not Available	27	5	0	0	<b>32</b>
Not Reported	0	0	0	0	<b>0</b>
<b>Total</b>	<b>555</b>	<b>139</b>	<b>139</b>	<b>11</b>	<b>844</b>
<b>BUILDING CONDITION</b>					
Satisfactory	478	129	119	10	<b>736</b>
Need Repair	62	9	19	1	<b>91</b>
Dangerous	7	1	1	0	<b>9</b>
No Building	1	0	0	0	<b>1</b>
Not Reported	7	0	0	0	<b>7</b>
<b>Total</b>	<b>555</b>	<b>139</b>	<b>139</b>	<b>11</b>	<b>844</b>

<b>JHANG</b>	
No. of Tehsils: <span style="float: right;">3</span>	Area: <span style="float: right;">8809 Sq. Km</span>
<p>District JHANG has a total number of 1662 Institutions. Out of these 146 are located in Urban areas and the remaining 1516 are in Rural Areas.</p> <p>The total enrolment for the district is 296439. Urban areas have an enrolment of 54465, whereas the Rural area share is 241974.</p> <p>The total number of teachers is 9044, of these 1947 are teaching in Urban area Institutions and 7097 are teaching in Rural areas.</p>	
	

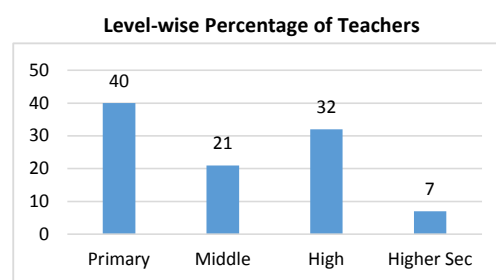
Institutions by Level					
	Primary	Middle	High	Higher Sec.	Total
Boys	563	92	88	9	<b>752</b>
Girls	755	90	58	7	<b>910</b>
<b>Total</b>	<b>1,318</b>	<b>182</b>	<b>146</b>	<b>16</b>	<b>1,662</b>



Enrolment by Stage						
	Pre-Primary	Primary	Middle	High	Higher Sec.	Total
Boys	32,343	81,879	34,946	19,611	1,396	<b>170,175</b>
Girls	31,755	66,122	19,048	8,518	821	<b>126,264</b>
<b>Total</b>	<b>64,098</b>	<b>148,001</b>	<b>53,994</b>	<b>28,129</b>	<b>2,217</b>	<b>296,439</b>



Teachers by Level					
	Primary	Middle	High	Higher Sec.	Total
Boys	1,560	1,042	1,810	345	<b>4,757</b>
Girls	2,031	894	1,109	253	<b>4,287</b>
<b>Total</b>	<b>3,591</b>	<b>1,936</b>	<b>2,919</b>	<b>598</b>	<b>9,044</b>



District Indicators			
Survival Rate to Grade 5:	58%	Pupil-Teacher Ratio (Primary):	37
Dropout Rate (Primary):	42%	Pupil-Classroom Ratio (Primary):	38
Effective Transition Rate : (Primary to Lower Secondary)	83%	Classroom-School Ratio (Primary):	3
Effective Transition Rate: (Lower Secondary to Upper Secondary)	100%	Teacher-School Ratio (Primary):	16

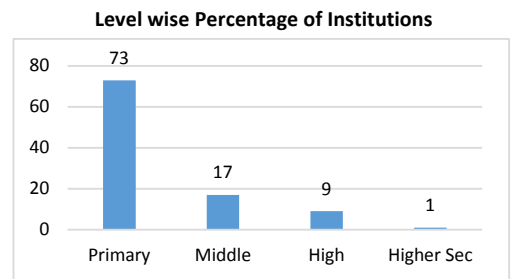


<b>JHANG</b>					
	<b>Primary</b>	<b>Middle</b>	<b>High</b>	<b>Higher Sec.</b>	<b>Total</b>
<b>BUILDING AVAILABILITY</b>					
Available	1,309	182	146	16	1,653
Not Available	7	0	0	0	7
Not Reported	2	0	0	0	2
<b>Total</b>	<b>1,318</b>	<b>182</b>	<b>146</b>	<b>16</b>	<b>1,662</b>
<b>OWNERSHIP</b>					
Govt. Building	1,284	179	143	16	1,622
Rented	12	0	0	0	12
Donated	4	0	0	0	4
Rent Free	1	2	1	0	4
Other Building	5	1	1	0	7
No Building	7	0	0	0	7
Not Reported	5	0	1	0	6
<b>Total</b>	<b>1,318</b>	<b>182</b>	<b>146</b>	<b>16</b>	<b>1,662</b>
<b>TYPE OF CONSTRUCTION</b>					
Kacha	80	9	12	2	103
Pakka	1,216	173	133	14	1,536
Mix	4	0	0	0	4
No Building	7	0	0	0	7
Not Reported	11	0	1	0	12
<b>Total</b>	<b>1,318</b>	<b>182</b>	<b>146</b>	<b>16</b>	<b>1,662</b>
<b>AVAILABILITY OF ELECTRICITY</b>					
Available	986	174	146	16	1,322
Not Available	0	0	0	0	0
Not Reported	332	8	0	0	340
<b>Total</b>	<b>1,318</b>	<b>182</b>	<b>146</b>	<b>16</b>	<b>1,662</b>
<b>AVAILABILITY OF DRINKING WATER</b>					
Available	1,304	182	146	16	1,648
Not Available	14	0	0	0	14
Not Reported	0	0	0	0	0
<b>Total</b>	<b>1,318</b>	<b>182</b>	<b>146</b>	<b>16</b>	<b>1,662</b>
<b>LATRINE FOR STUDENTS</b>					
Available	1,259	181	145	16	1,601
Not Available	59	1	1	0	61
Not Reported	0	0	0	0	0
<b>Total</b>	<b>1,318</b>	<b>182</b>	<b>146</b>	<b>16</b>	<b>1,662</b>
<b>BOUNDARY WALL</b>					
Available	1,075	165	139	16	1,395
Not Available	243	17	7	0	267
Not Reported	0	0	0	0	0
<b>Total</b>	<b>1,318</b>	<b>182</b>	<b>146</b>	<b>16</b>	<b>1,662</b>
<b>BUILDING CONDITION</b>					
Satisfactory	1,166	164	126	14	1,470
Need Repair	103	18	19	2	142
Dangerous	39	0	1	0	40
No Building	7	0	0	0	7
Not Reported	3	0	0	0	3
<b>Total</b>	<b>1,318</b>	<b>182</b>	<b>146</b>	<b>16</b>	<b>1,662</b>

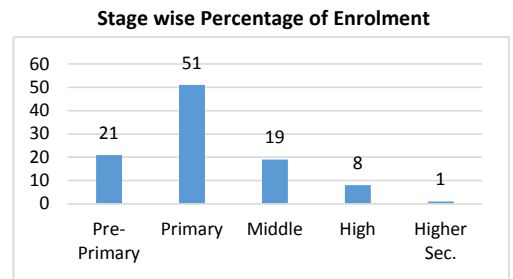
<b>KASUR</b>	
No. of Tehsils: 4	Area: 4796 Sq. Km
<p>District KASUR has a total number of 1507 Institutions. Out of these 135 are located in Urban areas and the remaining 1372 are in Rural Areas.</p> <p>The total enrolment for the district is 355356. Urban areas have an enrolment of 58976, whereas the Rural area share is 296380.</p> <p>The total number of teachers is 8981, of these 1579 are teaching in Urban area Institutions and 7402 are teaching in Rural areas.</p>	



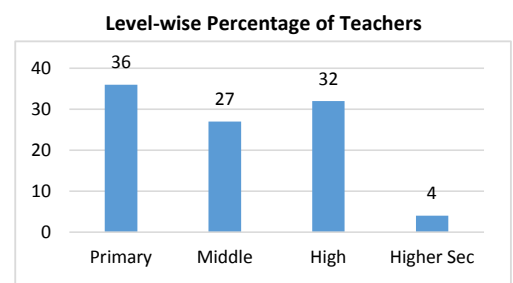
Institutions by Level					
	Primary	Middle	High	Higher Sec.	Total
Boys	558	108	85	5	<b>756</b>
Girls	543	146	54	8	<b>751</b>
<b>Total</b>	<b>1,101</b>	<b>254</b>	<b>139</b>	<b>13</b>	<b>1,507</b>



Enrolment by Stage						
	Pre-Primary	Primary	Middle	High	Higher Sec.	Total
Boys	36,390	93,516	37,577	16,801	1,018	<b>185,302</b>
Girls	37,501	87,768	31,683	12,255	847	<b>170,054</b>
<b>Total</b>	<b>73,891</b>	<b>181,284</b>	<b>69,260</b>	<b>29,056</b>	<b>1,865</b>	<b>355,356</b>




Teachers by Level					
	Primary	Middle	High	Higher Sec.	Total
Boys	1,638	1,097	1,814	177	<b>4,726</b>
Girls	1,617	1,367	1,079	192	<b>4,255</b>
<b>Total</b>	<b>3,255</b>	<b>2,464</b>	<b>2,893</b>	<b>369</b>	<b>8,981</b>

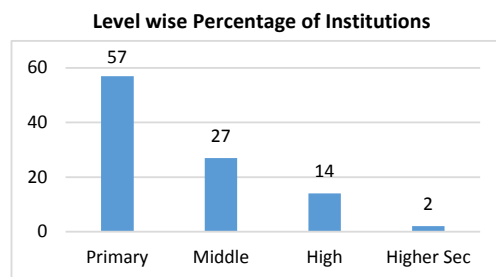


District Indicators			
Survival Rate to Grade 5:	64%	Pupil-Teacher Ratio (Primary):	46
Dropout Rate (Primary):	36%	Pupil-Classroom Ratio (Primary):	47
Effective Transition Rate : (Primary to Lower Secondary)	92%	Classroom-School Ratio (Primary):	3
Effective Transition Rate: (Lower Secondary to Upper Secondary)	95%	Teacher-School Ratio (Primary):	14

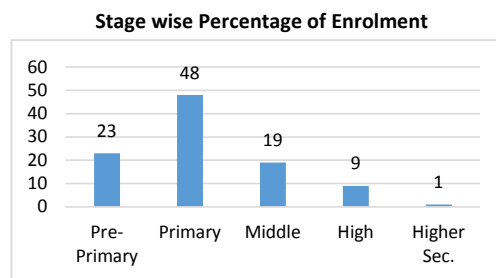
<b>KASUR</b>					
	<b>Primary</b>	<b>Middle</b>	<b>High</b>	<b>Higher Sec.</b>	<b>Total</b>
<b>BUILDING AVAILABILITY</b>					
Available	1,089	254	139	13	1,495
Not Available	8	0	0	0	8
Not Reported	4	0	0	0	4
<b>Total</b>	<b>1,101</b>	<b>254</b>	<b>139</b>	<b>13</b>	<b>1,507</b>
<b>OWNERSHIP</b>					
Govt. Building	1,028	252	137	13	1,430
Rented	3	0	0	0	3
Donated	12	2	0	0	14
Rent Free	6	0	0	0	6
Other Building	21	0	0	0	21
No Building	8	0	0	0	8
Not Reported	23	0	2	0	25
<b>Total</b>	<b>1,101</b>	<b>254</b>	<b>139</b>	<b>13</b>	<b>1,507</b>
<b>TYPE OF CONSTRUCTION</b>					
Kacha	37	11	12	0	60
Pakka	1,030	242	126	13	1,411
Mix	5	1	1	0	7
No Building	8	0	0	0	8
Not Reported	21	0	0	0	21
<b>Total</b>	<b>1,101</b>	<b>254</b>	<b>139</b>	<b>13</b>	<b>1,507</b>
<b>AVAILABILITY OF ELECTRICITY</b>					
Available	946	250	138	13	1,347
Not Available	0	0	0	0	0
Not Reported	155	4	1	0	160
<b>Total</b>	<b>1,101</b>	<b>254</b>	<b>139</b>	<b>13</b>	<b>1,507</b>
<b>AVAILABILITY OF DRINKING WATER</b>					
Available	1,081	254	139	13	1,487
Not Available	20	0	0	0	20
Not Reported	0	0	0	0	0
<b>Total</b>	<b>1,101</b>	<b>254</b>	<b>139</b>	<b>13</b>	<b>1,507</b>
<b>LATRINE FOR STUDENTS</b>					
Available	1,030	249	136	13	1,428
Not Available	71	5	3	0	79
Not Reported	0	0	0	0	0
<b>Total</b>	<b>1,101</b>	<b>254</b>	<b>139</b>	<b>13</b>	<b>1,507</b>
<b>BOUNDARY WALL</b>					
Available	1,027	252	136	13	1,428
Not Available	74	2	3	0	79
Not Reported	0	0	0	0	0
<b>Total</b>	<b>1,101</b>	<b>254</b>	<b>139</b>	<b>13</b>	<b>1,507</b>
<b>BUILDING CONDITION</b>					
Satisfactory	987	233	109	10	1,339
Need Repair	79	21	29	2	131
Dangerous	10	0	1	1	12
No Building	8	0	0	0	8
Not Reported	17	0	0	0	17
<b>Total</b>	<b>1,101</b>	<b>254</b>	<b>139</b>	<b>13</b>	<b>1,507</b>

<b>KHANEWAL</b>	
No. of Tehsils: 4	Area: 4349 Sq. Km
<p>District KHANEWAL has a total number of 1317 Institutions. Out of these 125 are located in Urban areas and the remaining 1192 are in Rural Areas.</p> <p>The total enrolment for the district is 360334. Urban areas have an enrolment of 62387, whereas the Rural area share is 297947.</p> <p>The total number of teachers is 10412, of these 1987 are teaching in Urban area Institutions and 8425 are teaching in Rural areas.</p>	
	

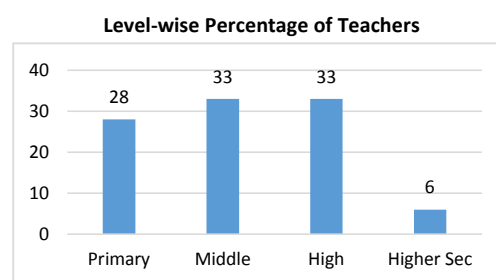
Institutions by Level					
	Primary	Middle	High	Higher Sec.	Total
Boys	277	162	110	13	562
Girls	477	196	70	12	755
<b>Total</b>	<b>754</b>	<b>358</b>	<b>180</b>	<b>25</b>	<b>1,317</b>



Enrolment by Stage						
	Pre-Primary	Primary	Middle	High	Higher Sec.	Total
Boys	43,298	95,095	40,295	20,092	1,189	199,969
Girls	40,853	78,305	27,908	12,256	1,043	160,365
<b>Total</b>	<b>84,151</b>	<b>173,400</b>	<b>68,203</b>	<b>32,348</b>	<b>2,232</b>	<b>360,334</b>




Teachers by Level					
	Primary	Middle	High	Higher Sec.	Total
Boys	921	1,633	2,082	330	4,966
Girls	2,023	1,814	1,317	292	5,446
<b>Total</b>	<b>2,944</b>	<b>3,447</b>	<b>3,399</b>	<b>622</b>	<b>10,412</b>

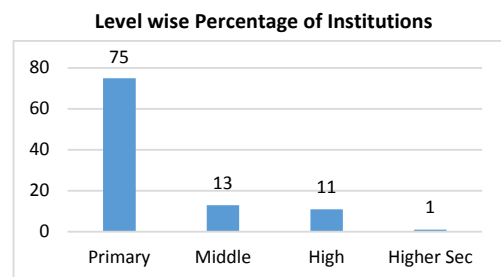


District Indicators			
Survival Rate to Grade 5:	64%	Pupil-Teacher Ratio (Primary):	38
Dropout Rate (Primary):	36%	Pupil-Classroom Ratio (Primary):	40
Effective Transition Rate : (Primary to Lower Secondary)	97%	Classroom-School Ratio (Primary):	4
Effective Transition Rate: (Lower Secondary to Upper Secondary)	100%	Teacher-School Ratio (Primary):	13

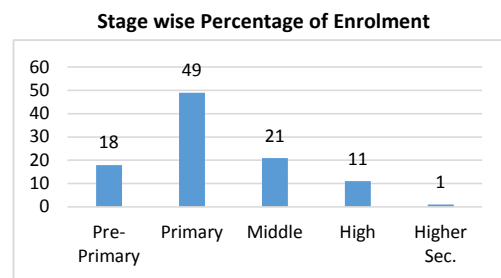
<b>KHANEWAL</b>					
	<b>Primary</b>	<b>Middle</b>	<b>High</b>	<b>Higher Sec.</b>	<b>Total</b>
<b>BUILDING AVAILABILITY</b>					
Available	751	357	180	25	<b>1,313</b>
Not Available	3	1	0	0	<b>4</b>
Not Reported	0	0	0	0	<b>0</b>
<b>Total</b>	<b>754</b>	<b>358</b>	<b>180</b>	<b>25</b>	<b>1,317</b>
<b>OWNERSHIP</b>					
Govt. Building	733	350	178	24	<b>1,285</b>
Rented	4	0	0	0	<b>4</b>
Donated	0	0	0	0	<b>0</b>
Rent Free	9	5	1	1	<b>16</b>
Other Building	0	0	1	0	<b>1</b>
No Building	3	1	0	0	<b>4</b>
Not Reported	5	2	0	0	<b>7</b>
<b>Total</b>	<b>754</b>	<b>358</b>	<b>180</b>	<b>25</b>	<b>1,317</b>
<b>TYPE OF CONSTRUCTION</b>					
Kacha	52	20	9	0	<b>81</b>
Pakka	664	323	148	25	<b>1,160</b>
Mix	26	13	20	0	<b>59</b>
No Building	3	1	0	0	<b>4</b>
Not Reported	9	1	3	0	<b>13</b>
<b>Total</b>	<b>754</b>	<b>358</b>	<b>180</b>	<b>25</b>	<b>1,317</b>
<b>AVAILABILITY OF ELECTRICITY</b>					
Available	619	346	178	25	<b>1,168</b>
Not Available	0	0	0	0	<b>0</b>
Not Reported	135	12	2	0	<b>149</b>
<b>Total</b>	<b>754</b>	<b>358</b>	<b>180</b>	<b>25</b>	<b>1,317</b>
<b>AVAILABILITY OF DRINKING WATER</b>					
Available	741	355	180	25	<b>1,301</b>
Not Available	13	3	0	0	<b>16</b>
Not Reported	0	0	0	0	<b>0</b>
<b>Total</b>	<b>754</b>	<b>358</b>	<b>180</b>	<b>25</b>	<b>1,317</b>
<b>LATRINE FOR STUDENTS</b>					
Available	702	343	178	25	<b>1,248</b>
Not Available	52	15	2	0	<b>69</b>
Not Reported	0	0	0	0	<b>0</b>
<b>Total</b>	<b>754</b>	<b>358</b>	<b>180</b>	<b>25</b>	<b>1,317</b>
<b>BOUNDARY WALL</b>					
Available	700	344	174	25	<b>1,243</b>
Not Available	54	14	6	0	<b>74</b>
Not Reported	0	0	0	0	<b>0</b>
<b>Total</b>	<b>754</b>	<b>358</b>	<b>180</b>	<b>25</b>	<b>1,317</b>
<b>BUILDING CONDITION</b>					
Satisfactory	646	323	141	17	<b>1,127</b>
Need Repair	95	31	39	8	<b>173</b>
Dangerous	7	2	0	0	<b>9</b>
No Building	3	1	0	0	<b>4</b>
Not Reported	3	1	0	0	<b>4</b>
<b>Total</b>	<b>754</b>	<b>358</b>	<b>180</b>	<b>25</b>	<b>1,317</b>

<b>KHUSHAB</b>	
No. of Tehsils: <span style="float: right;">3</span>	Area: <span style="float: right;">6511 Sq. Km</span>
<p>District KHUSHAB has a total number of 942 Institutions. Out of these 96 are located in Urban areas and the remaining 846 are in Rural Areas.</p> <p>The total enrolment for the district is 136752. Urban areas have an enrolment of 26616, whereas the Rural area share is 110136.</p> <p>The total number of teachers is 5216, of these 1188 are teaching in Urban area Institutions and 4028 are teaching in Rural areas.</p>	
	

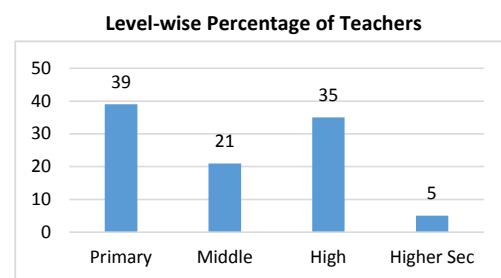
Institutions by Level					
	Primary	Middle	High	Higher Sec.	Total
Boys	446	70	67	6	<b>589</b>
Girls	258	51	40	4	<b>353</b>
<b>Total</b>	<b>704</b>	<b>121</b>	<b>107</b>	<b>10</b>	<b>942</b>



Enrolment by Stage						
	Pre-Primary	Primary	Middle	High	Higher Sec.	Total
Boys	13,683	38,675	18,862	10,365	399	<b>81,984</b>
Girls	11,274	28,745	9,599	4,804	346	<b>54,768</b>
<b>Total</b>	<b>24,957</b>	<b>67,420</b>	<b>28,461</b>	<b>15,169</b>	<b>745</b>	<b>136,752</b>



Teachers by Level					
	Primary	Middle	High	Higher Sec.	Total
Boys	1,208	660	1,167	147	<b>3,182</b>
Girls	814	430	663	127	<b>2,034</b>
<b>Total</b>	<b>2,022</b>	<b>1,090</b>	<b>1,830</b>	<b>274</b>	<b>5,216</b>



District Indicators			
Survival Rate to Grade 5:	61%	Pupil-Teacher Ratio (Primary):	29
Dropout Rate (Primary):	39%	Pupil-Classroom Ratio (Primary):	26
Effective Transition Rate : (Primary to Lower Secondary)	87%	Classroom-School Ratio (Primary):	3
Effective Transition Rate: (Lower Secondary to Upper Secondary)	100%	Teacher-School Ratio (Primary):	13

<b>KHUSHAB</b>					
	<b>Primary</b>	<b>Middle</b>	<b>High</b>	<b>Higher Sec.</b>	<b>Total</b>
<b>BUILDING AVAILABILITY</b>					
Available	693	121	107	10	931
Not Available	11	0	0	0	11
Not Reported	0	0	0	0	0
<b>Total</b>	<b>704</b>	<b>121</b>	<b>107</b>	<b>10</b>	<b>942</b>
<b>OWNERSHIP</b>					
Govt. Building	661	121	105	10	897
Rented	2	0	0	0	2
Donated	10	0	0	0	10
Rent Free	7	0	1	0	8
Other Building	10	0	1	0	11
No Building	11	0	0	0	11
Not Reported	3	0	0	0	3
<b>Total</b>	<b>704</b>	<b>121</b>	<b>107</b>	<b>10</b>	<b>942</b>
<b>TYPE OF CONSTRUCTION</b>					
Kacha	20	1	2	0	23
Pakka	645	115	104	10	874
Mix	11	4	1	0	16
No Building	11	0	0	0	11
Not Reported	17	1	0	0	18
<b>Total</b>	<b>704</b>	<b>121</b>	<b>107</b>	<b>10</b>	<b>942</b>
<b>AVAILABILITY OF ELECTRICITY</b>					
Available	470	114	104	10	698
Not Available	0	0	0	0	0
Not Reported	234	7	3	0	244
<b>Total</b>	<b>704</b>	<b>121</b>	<b>107</b>	<b>10</b>	<b>942</b>
<b>AVAILABILITY OF DRINKING WATER</b>					
Available	604	117	104	9	834
Not Available	100	4	3	1	108
Not Reported	0	0	0	0	0
<b>Total</b>	<b>704</b>	<b>121</b>	<b>107</b>	<b>10</b>	<b>942</b>
<b>LATRINE FOR STUDENTS</b>					
Available	654	120	105	10	889
Not Available	50	1	2	0	53
Not Reported	0	0	0	0	0
<b>Total</b>	<b>704</b>	<b>121</b>	<b>107</b>	<b>10</b>	<b>942</b>
<b>BOUNDARY WALL</b>					
Available	608	119	104	10	841
Not Available	96	2	3	0	101
Not Reported	0	0	0	0	0
<b>Total</b>	<b>704</b>	<b>121</b>	<b>107</b>	<b>10</b>	<b>942</b>
<b>BUILDING CONDITION</b>					
Satisfactory	579	99	84	7	769
Need Repair	100	22	22	3	147
Dangerous	11	0	1	0	12
No Building	11	0	0	0	11
Not Reported	3	0	0	0	3
<b>Total</b>	<b>704</b>	<b>121</b>	<b>107</b>	<b>10</b>	<b>942</b>

## LAHORE

No. of Tehsils: 2

Area: 1772 Sq. Km

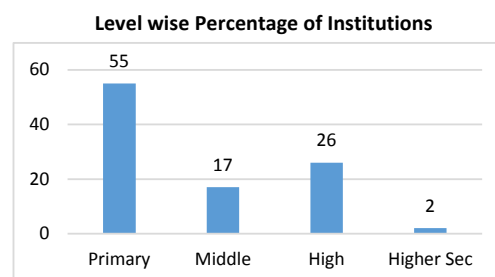
District LAHORE has a total number of 1261 Institutions. Out of these 654 are located in Urban areas and the remaining 607 are in Rural Areas.

The total enrolment for the district is 597864. Urban areas have an enrolment of 432323, whereas the Rural area share is 165541.

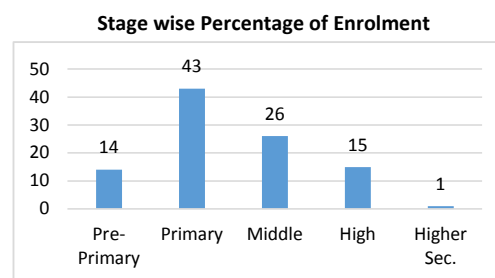
Map Not Available.

The total number of teachers is 15567, of these 11543 are teaching in Urban area Institutions and 4024 are teaching in Rural areas.

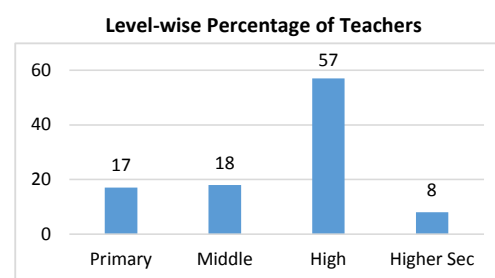
Institutions by Level					
	Primary	Middle	High	Higher Sec.	Total
Boys	408	91	155	6	660
Girls	284	128	172	17	601
<b>Total</b>	<b>692</b>	<b>219</b>	<b>327</b>	<b>23</b>	<b>1,261</b>



Enrolment by Stage						
	Pre-Primary	Primary	Middle	High	Higher Sec.	Total
Boys	40,583	120,834	74,646	41,867	1,365	279,295
Girls	45,023	138,975	83,565	47,227	3,779	318,569
<b>Total</b>	<b>85,606</b>	<b>259,809</b>	<b>158,211</b>	<b>89,094</b>	<b>5,144</b>	<b>597,864</b>




Teachers by Level					
	Primary	Middle	High	Higher Sec.	Total
Boys	1,716	1,250	3,955	270	7,191
Girls	999	1,486	4,928	963	8,376
<b>Total</b>	<b>2,715</b>	<b>2,736</b>	<b>8,883</b>	<b>1,233</b>	<b>15,567</b>



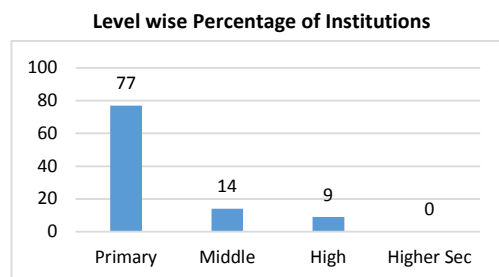
District Indicators			
Survival Rate to Grade 5:	96%	Pupil-Teacher Ratio (Primary):	46
Dropout Rate (Primary):	4%	Pupil-Classroom Ratio (Primary):	41
Effective Transition Rate : (Primary to Lower Secondary)	100%	Classroom-School Ratio (Primary):	4
Effective Transition Rate: (Lower Secondary to Upper Secondary)	100%	Teacher-School Ratio (Primary):	23



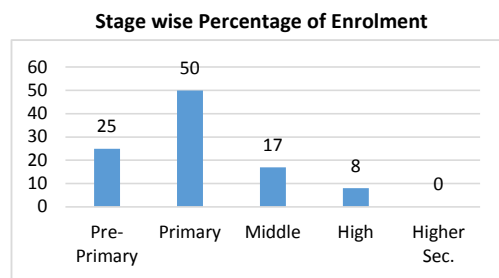
<b>LAHORE</b>					
	<b>Primary</b>	<b>Middle</b>	<b>High</b>	<b>Higher Sec.</b>	<b>Total</b>
<b>BUILDING AVAILABILITY</b>					
Available	682	217	325	23	1,247
Not Available	10	2	2	0	14
Not Reported	0	0	0	0	0
<b>Total</b>	<b>692</b>	<b>219</b>	<b>327</b>	<b>23</b>	<b>1,261</b>
<b>OWNERSHIP</b>					
Govt. Building	576	169	255	23	1,023
Rented	16	2	2	0	20
Donated	14	4	1	0	19
Rent Free	28	35	62	0	125
Other Building	38	6	2	0	46
No Building	10	2	2	0	14
Not Reported	10	1	3	0	14
<b>Total</b>	<b>692</b>	<b>219</b>	<b>327</b>	<b>23</b>	<b>1,261</b>
<b>TYPE OF CONSTRUCTION</b>					
Kacha	34	6	13	2	55
Pakka	627	204	305	19	1,155
Mix	9	2	3	1	15
No Building	10	2	2	0	14
Not Reported	12	5	4	1	22
<b>Total</b>	<b>692</b>	<b>219</b>	<b>327</b>	<b>23</b>	<b>1,261</b>
<b>AVAILABILITY OF ELECTRICITY</b>					
Available	652	212	321	22	1,207
Not Available	0	0	0	0	0
Not Reported	40	7	6	1	54
<b>Total</b>	<b>692</b>	<b>219</b>	<b>327</b>	<b>23</b>	<b>1,261</b>
<b>AVAILABILITY OF DRINKING WATER</b>					
Available	676	217	322	23	1,238
Not Available	16	2	5	0	23
Not Reported	0	0	0	0	0
<b>Total</b>	<b>692</b>	<b>219</b>	<b>327</b>	<b>23</b>	<b>1,261</b>
<b>LATRINE FOR STUDENTS</b>					
Available	643	210	310	23	1,186
Not Available	49	9	17	0	75
Not Reported	0	0	0	0	0
<b>Total</b>	<b>692</b>	<b>219</b>	<b>327</b>	<b>23</b>	<b>1,261</b>
<b>BOUNDARY WALL</b>					
Available	662	215	323	23	1,223
Not Available	30	4	4	0	38
Not Reported	0	0	0	0	0
<b>Total</b>	<b>692</b>	<b>219</b>	<b>327</b>	<b>23</b>	<b>1,261</b>
<b>BUILDING CONDITION</b>					
Satisfactory	581	202	284	18	1,085
Need Repair	81	14	39	5	139
Dangerous	14	1	0	0	15
No Building	10	2	2	0	14
Not Reported	6	0	2	0	8
<b>Total</b>	<b>692</b>	<b>219</b>	<b>327</b>	<b>23</b>	<b>1,261</b>

<b>LAYYAH</b>	
No. of Tehsils: <span style="float: right;">3</span>	Area: <span style="float: right;">6291 Sq. Km</span>
<p>District LAYYAH has a total number of 1663 Institutions. Out of these 109 are located in Urban areas and the remaining 1554 are in Rural Areas.</p> <p>The total enrolment for the district is 237484. Urban areas have an enrolment of 32575, whereas the Rural area share is 204909.</p> <p>The total number of teachers is 7323, of these 1253 are teaching in Urban area Institutions and 6070 are teaching in Rural areas.</p>	
	

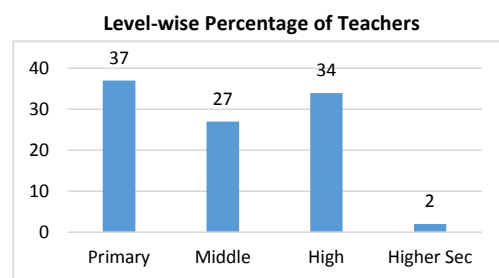
Institutions by Level					
	Primary	Middle	High	Higher Sec.	Total
Boys	750	105	69	3	<b>927</b>
Girls	524	136	74	2	<b>736</b>
<b>Total</b>	<b>1,274</b>	<b>241</b>	<b>143</b>	<b>5</b>	<b>1,663</b>



Enrolment by Stage						
	Pre-Primary	Primary	Middle	High	Higher Sec.	Total
Boys	32,290	64,233	23,114	11,822	292	<b>131,751</b>
Girls	27,189	53,436	17,197	7,787	124	<b>105,733</b>
<b>Total</b>	<b>59,479</b>	<b>117,669</b>	<b>40,311</b>	<b>19,609</b>	<b>416</b>	<b>237,484</b>



Teachers by Level					
	Primary	Middle	High	Higher Sec.	Total
Boys	1,625	920	1,329	111	<b>3,985</b>
Girls	1,088	1,027	1,179	44	<b>3,338</b>
<b>Total</b>	<b>2,713</b>	<b>1,947</b>	<b>2,508</b>	<b>155</b>	<b>7,323</b>



District Indicators			
Survival Rate to Grade 5:	59%	Pupil-Teacher Ratio (Primary):	42
Dropout Rate (Primary):	41%	Pupil-Classroom Ratio (Primary):	35
Effective Transition Rate : (Primary to Lower Secondary)	84%	Classroom-School Ratio (Primary):	3
Effective Transition Rate: (Lower Secondary to Upper Secondary)	100%	Teacher-School Ratio (Primary):	12

<b>LAYYAH</b>					
	<b>Primary</b>	<b>Middle</b>	<b>High</b>	<b>Higher Sec.</b>	<b>Total</b>
<b>BUILDING AVAILABILITY</b>					
Available	1,267	241	143	5	1,656
Not Available	6	0	0	0	6
Not Reported	1	0	0	0	1
<b>Total</b>	<b>1,274</b>	<b>241</b>	<b>143</b>	<b>5</b>	<b>1,663</b>
<b>OWNERSHIP</b>					
Govt. Building	1,243	239	142	5	1,629
Rented	3	0	0	0	3
Donated	2	0	0	0	2
Rent Free	3	2	1	0	6
Other Building	3	0	0	0	3
No Building	6	0	0	0	6
Not Reported	14	0	0	0	14
<b>Total</b>	<b>1,274</b>	<b>241</b>	<b>143</b>	<b>5</b>	<b>1,663</b>
<b>TYPE OF CONSTRUCTION</b>					
Kacha	56	10	5	0	71
Pakka	1,191	230	134	5	1,560
Mix	3	1	3	0	7
No Building	6	0	0	0	6
Not Reported	18	0	1	0	19
<b>Total</b>	<b>1,274</b>	<b>241</b>	<b>143</b>	<b>5</b>	<b>1,663</b>
<b>AVAILABILITY OF ELECTRICITY</b>					
Available	853	213	141	5	1,212
Not Available	0	0	0	0	0
Not Reported	421	28	2	0	451
<b>Total</b>	<b>1,274</b>	<b>241</b>	<b>143</b>	<b>5</b>	<b>1,663</b>
<b>AVAILABILITY OF DRINKING WATER</b>					
Available	1,259	240	143	5	1,647
Not Available	15	1	0	0	16
Not Reported	0	0	0	0	0
<b>Total</b>	<b>1,274</b>	<b>241</b>	<b>143</b>	<b>5</b>	<b>1,663</b>
<b>LATRINE FOR STUDENTS</b>					
Available	1,205	237	137	5	1,584
Not Available	69	4	6	0	79
Not Reported	0	0	0	0	0
<b>Total</b>	<b>1,274</b>	<b>241</b>	<b>143</b>	<b>5</b>	<b>1,663</b>
<b>BOUNDARY WALL</b>					
Available	1,068	236	140	5	1,449
Not Available	206	5	3	0	214
Not Reported	0	0	0	0	0
<b>Total</b>	<b>1,274</b>	<b>241</b>	<b>143</b>	<b>5</b>	<b>1,663</b>
<b>BUILDING CONDITION</b>					
Satisfactory	1,122	208	112	4	1,446
Need Repair	124	33	30	1	188
Dangerous	11	0	1	0	12
No Building	6	0	0	0	6
Not Reported	11	0	0	0	11
<b>Total</b>	<b>1,274</b>	<b>241</b>	<b>143</b>	<b>5</b>	<b>1,663</b>

## LODHRAN

No. of Tehsils: 3

Area: 2778 Sq. Km

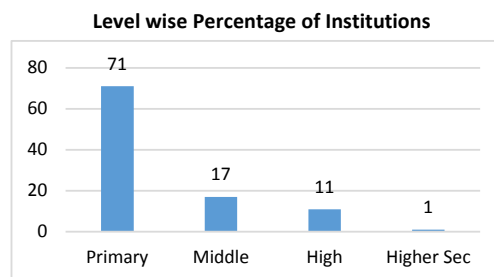
District LODHRAN has a total number of 832 Institutions. Out of these 42 are located in Urban areas and the remaining 790 are in Rural Areas.

The total enrolment for the district is 148235. Urban areas have an enrolment of 16123, whereas the Rural area share is 132112.

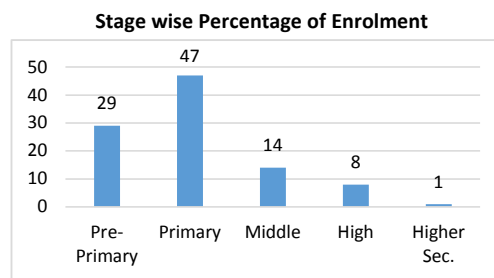
The total number of teachers is 4770, of these 629 are teaching in Urban area Institutions and 4141 are teaching in Rural areas.



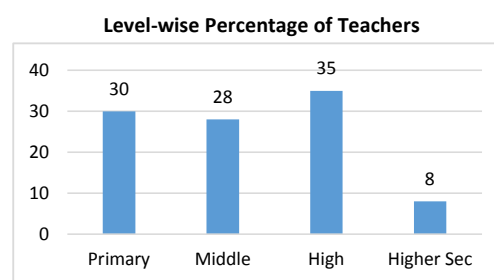
Institutions by Level					
	Primary	Middle	High	Higher Sec.	Total
Boys	221	65	56	4	346
Girls	369	77	33	7	486
<b>Total</b>	<b>590</b>	<b>142</b>	<b>89</b>	<b>11</b>	<b>832</b>



Enrolment by Stage						
	Pre-Primary	Primary	Middle	High	Higher Sec.	Total
Boys	23,145	39,233	12,451	8,204	791	83,824
Girls	20,483	30,563	8,202	4,378	785	64,411
<b>Total</b>	<b>43,628</b>	<b>69,796</b>	<b>20,653</b>	<b>12,582</b>	<b>1,576</b>	<b>148,235</b>



Teachers by Level					
	Primary	Middle	High	Higher Sec.	Total
Boys	573	652	1,106	132	2,463
Girls	848	677	556	226	2,307
<b>Total</b>	<b>1,421</b>	<b>1,329</b>	<b>1,662</b>	<b>358</b>	<b>4,770</b>



District Indicators			
Survival Rate to Grade 5:	59%	Pupil-Teacher Ratio (Primary):	44
Dropout Rate (Primary):	41%	Pupil-Classroom Ratio (Primary):	35
Effective Transition Rate : (Primary to Lower Secondary)	78%	Classroom-School Ratio (Primary):	3
Effective Transition Rate: (Lower Secondary to Upper Secondary)	100%	Teacher-School Ratio (Primary):	14

<b>LODHRAN</b>					
	<b>Primary</b>	<b>Middle</b>	<b>High</b>	<b>Higher Sec.</b>	<b>Total</b>
<b>BUILDING AVAILABILITY</b>					
Available	589	142	89	11	831
Not Available	1	0	0	0	1
Not Reported	0	0	0	0	0
<b>Total</b>	<b>590</b>	<b>142</b>	<b>89</b>	<b>11</b>	<b>832</b>
<b>OWNERSHIP</b>					
Govt. Building	578	141	88	11	818
Rented	2	0	0	0	2
Donated	1	0	0	0	1
Rent Free	1	0	0	0	1
Other Building	3	0	0	0	3
No Building	1	0	0	0	1
Not Reported	4	1	1	0	6
<b>Total</b>	<b>590</b>	<b>142</b>	<b>89</b>	<b>11</b>	<b>832</b>
<b>TYPE OF CONSTRUCTION</b>					
Kacha	24	4	3	0	31
Pakka	549	131	82	9	771
Mix	12	5	3	2	22
No Building	1	0	0	0	1
Not Reported	4	2	1	0	7
<b>Total</b>	<b>590</b>	<b>142</b>	<b>89</b>	<b>11</b>	<b>832</b>
<b>AVAILABILITY OF ELECTRICITY</b>					
Available	455	137	87	11	690
Not Available	0	0	0	0	0
Not Reported	135	5	2	0	142
<b>Total</b>	<b>590</b>	<b>142</b>	<b>89</b>	<b>11</b>	<b>832</b>
<b>AVAILABILITY OF DRINKING WATER</b>					
Available	539	140	88	10	777
Not Available	51	2	1	1	55
Not Reported	0	0	0	0	0
<b>Total</b>	<b>590</b>	<b>142</b>	<b>89</b>	<b>11</b>	<b>832</b>
<b>LATRINE FOR STUDENTS</b>					
Available	558	140	88	11	797
Not Available	32	2	1	0	35
Not Reported	0	0	0	0	0
<b>Total</b>	<b>590</b>	<b>142</b>	<b>89</b>	<b>11</b>	<b>832</b>
<b>BOUNDARY WALL</b>					
Available	581	141	87	11	820
Not Available	9	1	2	0	12
Not Reported	0	0	0	0	0
<b>Total</b>	<b>590</b>	<b>142</b>	<b>89</b>	<b>11</b>	<b>832</b>
<b>BUILDING CONDITION</b>					
Satisfactory	518	120	76	9	723
Need Repair	58	22	11	2	93
Dangerous	9	0	1	0	10
No Building	1	0	0	0	1
Not Reported	4	0	1	0	5
<b>Total</b>	<b>590</b>	<b>142</b>	<b>89</b>	<b>11</b>	<b>832</b>

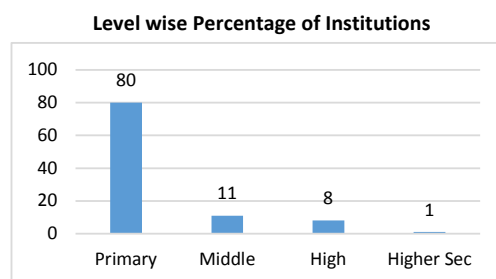


<b>MANDI BAHA UD DIN</b>					
	<b>Primary</b>	<b>Middle</b>	<b>High</b>	<b>Higher Sec.</b>	<b>Total</b>
<b>BUILDING AVAILABILITY</b>					
Available	564	151	124	12	851
Not Available	1	0	0	0	1
Not Reported	3	0	0	0	3
<b>Total</b>	<b>568</b>	<b>151</b>	<b>124</b>	<b>12</b>	<b>855</b>
<b>OWNERSHIP</b>					
Govt. Building	546	146	123	12	827
Rented	4	0	0	0	4
Donated	3	0	0	0	3
Rent Free	7	4	1	0	12
Other Building	3	0	0	0	3
No Building	1	0	0	0	1
Not Reported	4	1	0	0	5
<b>Total</b>	<b>568</b>	<b>151</b>	<b>124</b>	<b>12</b>	<b>855</b>
<b>TYPE OF CONSTRUCTION</b>					
Kacha	29	6	2	0	37
Pakka	514	133	119	12	778
Mix	16	7	3	0	26
No Building	1	0	0	0	1
Not Reported	8	5	0	0	13
<b>Total</b>	<b>568</b>	<b>151</b>	<b>124</b>	<b>12</b>	<b>855</b>
<b>AVAILABILITY OF ELECTRICITY</b>					
Available	511	149	124	12	796
Not Available	0	0	0	0	0
Not Reported	57	2	0	0	59
<b>Total</b>	<b>568</b>	<b>151</b>	<b>124</b>	<b>12</b>	<b>855</b>
<b>AVAILABILITY OF DRINKING WATER</b>					
Available	560	150	124	12	846
Not Available	8	1	0	0	9
Not Reported	0	0	0	0	0
<b>Total</b>	<b>568</b>	<b>151</b>	<b>124</b>	<b>12</b>	<b>855</b>
<b>LATRINE FOR STUDENTS</b>					
Available	521	147	124	12	804
Not Available	47	4	0	0	51
Not Reported	0	0	0	0	0
<b>Total</b>	<b>568</b>	<b>151</b>	<b>124</b>	<b>12</b>	<b>855</b>
<b>BOUNDARY WALL</b>					
Available	538	149	123	12	822
Not Available	30	2	1	0	33
Not Reported	0	0	0	0	0
<b>Total</b>	<b>568</b>	<b>151</b>	<b>124</b>	<b>12</b>	<b>855</b>
<b>BUILDING CONDITION</b>					
Satisfactory	490	129	104	10	733
Need Repair	62	21	20	2	105
Dangerous	12	1	0	0	13
No Building	1	0	0	0	1
Not Reported	3	0	0	0	3
<b>Total</b>	<b>568</b>	<b>151</b>	<b>124</b>	<b>12</b>	<b>855</b>

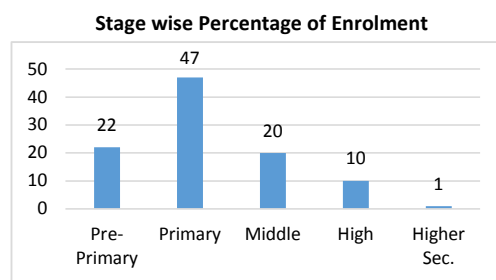
<b>MIANWALI</b>	
No. of Tehsils: <span style="float: right;">3</span>	Area: <span style="float: right;">5840 Sq. Km</span>
<p>District MIANWALI has a total number of 1430 Institutions. Out of these 143 are located in Urban areas and the remaining 1287 are in Rural Areas.</p> <p>The total enrolment for the district is 207307. Urban areas have an enrolment of 41730, whereas the Rural area share is 165577.</p> <p>The total number of teachers is 6783, of these 1384 are teaching in Urban area Institutions and 5399 are teaching in Rural areas.</p>	



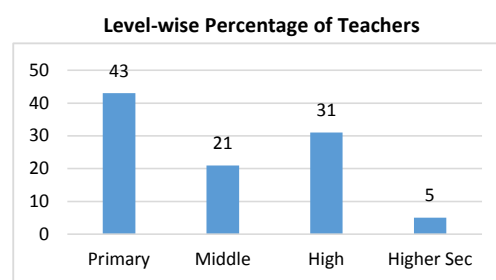
Institutions by Level					
	Primary	Middle	High	Higher Sec.	Total
Boys	502	89	76	8	<b>675</b>
Girls	643	67	40	5	<b>755</b>
<b>Total</b>	<b>1,145</b>	<b>156</b>	<b>116</b>	<b>13</b>	<b>1,430</b>



Enrolment by Stage						
	Pre-Primary	Primary	Middle	High	Higher Sec.	Total
Boys	23,847	55,993	28,737	14,249	1,032	<b>123,858</b>
Girls	21,527	40,967	13,698	6,862	395	<b>83,449</b>
<b>Total</b>	<b>45,374</b>	<b>96,960</b>	<b>42,435</b>	<b>21,111</b>	<b>1,427</b>	<b>207,307</b>




Teachers by Level					
	Primary	Middle	High	Higher Sec.	Total
Boys	1,344	845	1,429	210	<b>3,828</b>
Girls	1,558	602	688	107	<b>2,955</b>
<b>Total</b>	<b>2,902</b>	<b>1,447</b>	<b>2,117</b>	<b>317</b>	<b>6,783</b>



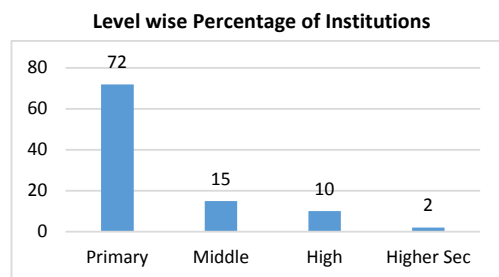
District Indicators			
Survival Rate to Grade 5:	62%	Pupil-Teacher Ratio (Primary):	32
Dropout Rate (Primary):	38%	Pupil-Classroom Ratio (Primary):	32
Effective Transition Rate : (Primary to Lower Secondary)	97%	Classroom-School Ratio (Primary):	3
Effective Transition Rate: (Lower Secondary to Upper Secondary)	100%	Teacher-School Ratio (Primary):	14



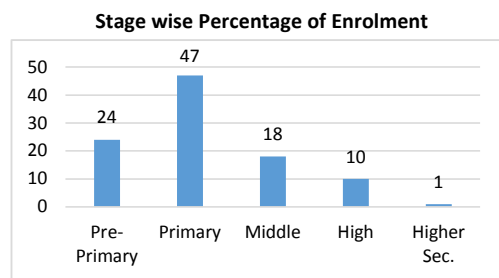
<b>MIANWALI</b>					
	<b>Primary</b>	<b>Middle</b>	<b>High</b>	<b>Higher Sec.</b>	<b>Total</b>
<b>BUILDING AVAILABILITY</b>					
Available	1,136	155	116	13	1,420
Not Available	9	1	0	0	10
Not Reported	0	0	0	0	0
<b>Total</b>	<b>1,145</b>	<b>156</b>	<b>116</b>	<b>13</b>	<b>1,430</b>
<b>OWNERSHIP</b>					
Govt. Building	1,054	154	116	13	1,337
Rented	14	0	0	0	14
Donated	17	0	0	0	17
Rent Free	6	0	0	0	6
Other Building	32	0	0	0	32
No Building	9	1	0	0	10
Not Reported	13	1	0	0	14
<b>Total</b>	<b>1,145</b>	<b>156</b>	<b>116</b>	<b>13</b>	<b>1,430</b>
<b>TYPE OF CONSTRUCTION</b>					
Kacha	81	13	8	0	102
Pakka	1,017	134	103	13	1,267
Mix	18	4	4	0	26
No Building	9	1	0	0	10
Not Reported	20	4	1	0	25
<b>Total</b>	<b>1,145</b>	<b>156</b>	<b>116</b>	<b>13</b>	<b>1,430</b>
<b>AVAILABILITY OF ELECTRICITY</b>					
Available	855	145	113	13	1,126
Not Available	0	0	0	0	0
Not Reported	290	11	3	0	304
<b>Total</b>	<b>1,145</b>	<b>156</b>	<b>116</b>	<b>13</b>	<b>1,430</b>
<b>AVAILABILITY OF DRINKING WATER</b>					
Available	1,085	154	116	13	1,368
Not Available	60	2	0	0	62
Not Reported	0	0	0	0	0
<b>Total</b>	<b>1,145</b>	<b>156</b>	<b>116</b>	<b>13</b>	<b>1,430</b>
<b>LATRINE FOR STUDENTS</b>					
Available	1,039	149	113	12	1,313
Not Available	106	7	3	1	117
Not Reported	0	0	0	0	0
<b>Total</b>	<b>1,145</b>	<b>156</b>	<b>116</b>	<b>13</b>	<b>1,430</b>
<b>BOUNDARY WALL</b>					
Available	1,030	148	112	12	1,302
Not Available	115	8	4	1	128
Not Reported	0	0	0	0	0
<b>Total</b>	<b>1,145</b>	<b>156</b>	<b>116</b>	<b>13</b>	<b>1,430</b>
<b>BUILDING CONDITION</b>					
Satisfactory	1,004	138	94	13	1,249
Need Repair	102	15	22	0	139
Dangerous	25	2	0	0	27
No Building	9	1	0	0	10
Not Reported	5	0	0	0	5
<b>Total</b>	<b>1,145</b>	<b>156</b>	<b>116</b>	<b>13</b>	<b>1,430</b>

<b>MULTAN</b>	
No. of Tehsils: 4	Area: 3720 Sq. Km
<p>District MULTAN has a total number of 1411 Institutions. Out of these 354 are located in Urban areas and the remaining 1057 are in Rural Areas.</p> <p>The total enrolment for the district is 347170. Urban areas have an enrolment of 151355, whereas the Rural area share is 195815.</p> <p>The total number of teachers is 10363, of these 4775 are teaching in Urban area Institutions and 5588 are teaching in Rural areas.</p>	
	

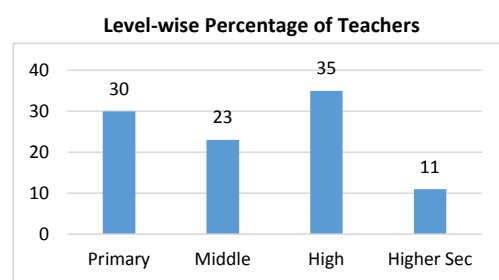
Institutions by Level					
	Primary	Middle	High	Higher Sec.	Total
Boys	436	105	99	16	<b>656</b>
Girls	586	111	48	10	<b>755</b>
<b>Total</b>	<b>1,022</b>	<b>216</b>	<b>147</b>	<b>26</b>	<b>1,411</b>



Enrolment by Stage						
	Pre-Primary	Primary	Middle	High	Higher Sec.	Total
Boys	45,121	85,420	34,391	19,865	1,888	<b>186,685</b>
Girls	39,629	77,464	26,443	14,358	2,591	<b>160,485</b>
<b>Total</b>	<b>84,750</b>	<b>162,884</b>	<b>60,834</b>	<b>34,223</b>	<b>4,479</b>	<b>347,170</b>



Teachers by Level					
	Primary	Middle	High	Higher Sec.	Total
Boys	1,469	1,221	2,208	664	<b>5,562</b>
Girls	1,675	1,176	1,446	504	<b>4,801</b>
<b>Total</b>	<b>3,144</b>	<b>2,397</b>	<b>3,654</b>	<b>1,168</b>	<b>10,363</b>



District Indicators			
Survival Rate to Grade 5:	87%	Pupil-Teacher Ratio (Primary):	43
Dropout Rate (Primary):	13%	Pupil-Classroom Ratio (Primary):	43
Effective Transition Rate : (Primary to Lower Secondary)	94%	Classroom-School Ratio (Primary):	3
Effective Transition Rate: (Lower Secondary to Upper Secondary)	100%	Teacher-School Ratio (Primary):	19

<b>MULTAN</b>					
	<b>Primary</b>	<b>Middle</b>	<b>High</b>	<b>Higher Sec.</b>	<b>Total</b>
<b>BUILDING AVAILABILITY</b>					
Available	1,010	216	147	26	1,399
Not Available	7	0	0	0	7
Not Reported	5	0	0	0	5
<b>Total</b>	<b>1,022</b>	<b>216</b>	<b>147</b>	<b>26</b>	<b>1,411</b>
<b>OWNERSHIP</b>					
Govt. Building	925	195	142	25	1,287
Rented	15	0	0	0	15
Donated	7	3	0	0	10
Rent Free	36	15	3	1	55
Other Building	18	2	1	0	21
No Building	7	0	0	0	7
Not Reported	14	1	1	0	16
<b>Total</b>	<b>1,022</b>	<b>216</b>	<b>147</b>	<b>26</b>	<b>1,411</b>
<b>TYPE OF CONSTRUCTION</b>					
Kacha	39	7	6	0	52
Pakka	913	184	120	23	1,240
Mix	35	23	21	3	82
No Building	7	0	0	0	7
Not Reported	28	2	0	0	30
<b>Total</b>	<b>1,022</b>	<b>216</b>	<b>147</b>	<b>26</b>	<b>1,411</b>
<b>AVAILABILITY OF ELECTRICITY</b>					
Available	838	212	146	25	1,221
Not Available	0	0	0	0	0
Not Reported	184	4	1	1	190
<b>Total</b>	<b>1,022</b>	<b>216</b>	<b>147</b>	<b>26</b>	<b>1,411</b>
<b>AVAILABILITY OF DRINKING WATER</b>					
Available	1,001	216	147	26	1,390
Not Available	21	0	0	0	21
Not Reported	0	0	0	0	0
<b>Total</b>	<b>1,022</b>	<b>216</b>	<b>147</b>	<b>26</b>	<b>1,411</b>
<b>LATRINE FOR STUDENTS</b>					
Available	924	202	143	26	1,295
Not Available	98	14	4	0	116
Not Reported	0	0	0	0	0
<b>Total</b>	<b>1,022</b>	<b>216</b>	<b>147</b>	<b>26</b>	<b>1,411</b>
<b>BOUNDARY WALL</b>					
Available	964	213	142	26	1,345
Not Available	58	3	5	0	66
Not Reported	0	0	0	0	0
<b>Total</b>	<b>1,022</b>	<b>216</b>	<b>147</b>	<b>26</b>	<b>1,411</b>
<b>BUILDING CONDITION</b>					
Satisfactory	911	197	116	22	1,246
Need Repair	81	19	30	4	134
Dangerous	11	0	1	0	12
No Building	7	0	0	0	7
Not Reported	12	0	0	0	12
<b>Total</b>	<b>1,022</b>	<b>216</b>	<b>147</b>	<b>26</b>	<b>1,411</b>

**MUZAFFARGARH**

No. of Tehsils: 4

Area: 8249 Sq. Km

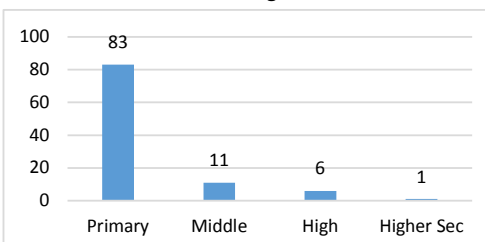
District MUZAFFARGARH has a total number of 2090 Institutions. Out of these 151 are located in Urban areas and the remaining 1939 are in Rural Areas.

The total enrolment for the district is 380708. Urban areas have an enrolment of 52869, whereas the Rural area share is 327839.

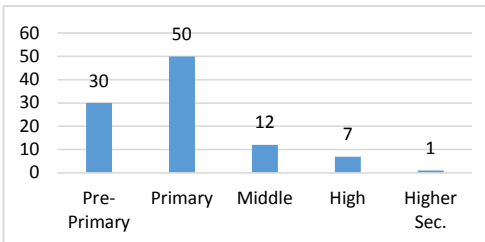
The total number of teachers is 9059, of these 1826 are teaching in Urban area Institutions and 7233 are teaching in Rural areas.

**Institutions by Level**

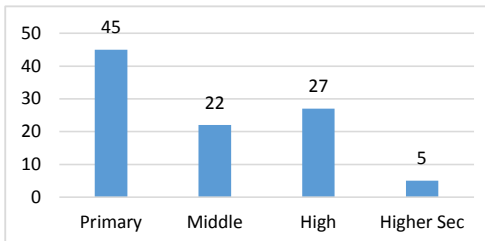
	Primary	Middle	High	Higher Sec.	Total
Boys	874	112	88	9	<b>1,083</b>
Girls	853	108	41	5	<b>1,007</b>
<b>Total</b>	<b>1,727</b>	<b>220</b>	<b>129</b>	<b>14</b>	<b>2,090</b>

**Level wise Percentage of Institutions****Enrolment by Stage**

	Pre-Primary	Primary	Middle	High	Higher Sec.	Total
Boys	61,704	104,481	30,503	16,482	2,259	<b>215,429</b>
Girls	53,060	86,815	16,343	8,396	665	<b>165,279</b>
<b>Total</b>	<b>114,764</b>	<b>191,296</b>	<b>46,846</b>	<b>24,878</b>	<b>2,924</b>	<b>380,708</b>


**Stage wise Percentage of Enrolment****Teachers by Level**

	Primary	Middle	High	Higher Sec.	Total
Boys	1,759	1,078	1,672	343	<b>4,852</b>
Girls	2,338	921	794	154	<b>4,207</b>
<b>Total</b>	<b>4,097</b>	<b>1,999</b>	<b>2,466</b>	<b>497</b>	<b>9,059</b>

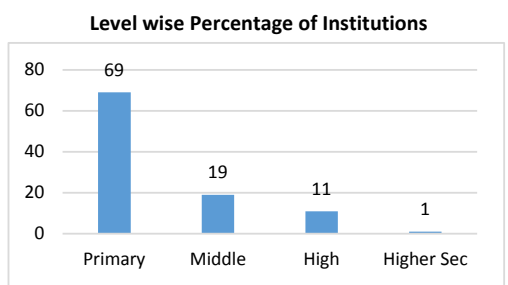
**Level-wise Percentage of Teachers****District Indicators**

Survival Rate to Grade 5:	38%	Pupil-Teacher Ratio (Primary):	55
Dropout Rate (Primary):	62%	Pupil-Classroom Ratio (Primary):	49
Effective Transition Rate : (Primary to Lower Secondary)	63%	Classroom-School Ratio (Primary):	3
Effective Transition Rate: (Lower Secondary to Upper Secondary)	100%	Teacher-School Ratio (Primary):	14

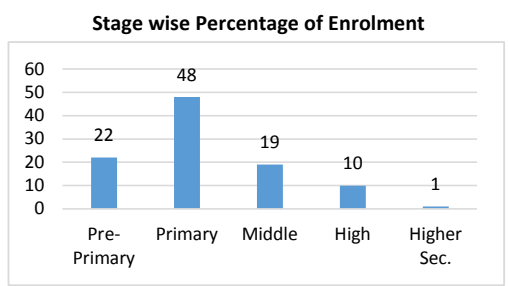
<b>MUZAFFARGARH</b>					
	<b>Primary</b>	<b>Middle</b>	<b>High</b>	<b>Higher Sec.</b>	<b>Total</b>
<b>BUILDING AVAILABILITY</b>					
Available	1,702	220	129	14	2,065
Not Available	17	0	0	0	17
Not Reported	8	0	0	0	8
<b>Total</b>	<b>1,727</b>	<b>220</b>	<b>129</b>	<b>14</b>	<b>2,090</b>
<b>OWNERSHIP</b>					
Govt. Building	1,648	214	129	14	2,005
Rented	1	0	0	0	1
Donated	13	0	0	0	13
Rent Free	7	3	0	0	10
Other Building	14	1	0	0	15
No Building	17	0	0	0	17
Not Reported	27	2	0	0	29
<b>Total</b>	<b>1,727</b>	<b>220</b>	<b>129</b>	<b>14</b>	<b>2,090</b>
<b>TYPE OF CONSTRUCTION</b>					
Kacha	161	15	10	0	186
Pakka	1,485	202	115	14	1,816
Mix	23	3	3	0	29
No Building	17	0	0	0	17
Not Reported	41	0	1	0	42
<b>Total</b>	<b>1,727</b>	<b>220</b>	<b>129</b>	<b>14</b>	<b>2,090</b>
<b>AVAILABILITY OF ELECTRICITY</b>					
Available	1,316	202	126	14	1,658
Not Available	0	0	0	0	0
Not Reported	411	18	3	0	432
<b>Total</b>	<b>1,727</b>	<b>220</b>	<b>129</b>	<b>14</b>	<b>2,090</b>
<b>AVAILABILITY OF DRINKING WATER</b>					
Available	1,671	217	129	14	2,031
Not Available	56	3	0	0	59
Not Reported	0	0	0	0	0
<b>Total</b>	<b>1,727</b>	<b>220</b>	<b>129</b>	<b>14</b>	<b>2,090</b>
<b>LATRINE FOR STUDENTS</b>					
Available	1,600	207	126	14	1,947
Not Available	127	13	3	0	143
Not Reported	0	0	0	0	0
<b>Total</b>	<b>1,727</b>	<b>220</b>	<b>129</b>	<b>14</b>	<b>2,090</b>
<b>BOUNDARY WALL</b>					
Available	1,414	204	122	14	1,754
Not Available	313	16	7	0	336
Not Reported	0	0	0	0	0
<b>Total</b>	<b>1,727</b>	<b>220</b>	<b>129</b>	<b>14</b>	<b>2,090</b>
<b>BUILDING CONDITION</b>					
Satisfactory	1,486	197	104	10	1,797
Need Repair	153	22	24	4	203
Dangerous	48	1	1	0	50
No Building	17	0	0	0	17
Not Reported	23	0	0	0	23
<b>Total</b>	<b>1,727</b>	<b>220</b>	<b>129</b>	<b>14</b>	<b>2,090</b>

<b>NANKANA SAHIB</b>	
No. of Tehsils: <span style="float: right;">3</span>	Area: <span style="float: right;">2960 Sq. Km</span>
<p>District NANKANA SAHIB has a total number of 740 Institutions. Out of these 53 are located in Urban areas and the remaining 687 are in Rural Areas.</p> <p>The total enrolment for the district is 172864. Urban areas have an enrolment of 31962, whereas the Rural area share is 140902.</p> <p>The total number of teachers is 4974, of these 932 are teaching in Urban area Institutions and 4042 are teaching in Rural areas.</p>	
	

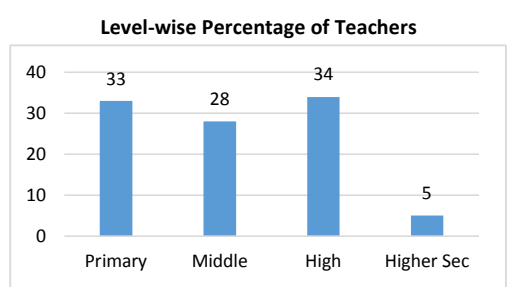
Institutions by Level					
	Primary	Middle	High	Higher Sec.	Total
Boys	265	56	51	3	<b>375</b>
Girls	249	83	29	4	<b>365</b>
<b>Total</b>	<b>514</b>	<b>139</b>	<b>80</b>	<b>7</b>	<b>740</b>



Enrolment by Stage						
	Pre-Primary	Primary	Middle	High	Higher Sec.	Total
Boys	19,372	44,782	21,330	10,019	741	<b>96,244</b>
Girls	19,336	38,125	12,309	6,476	374	<b>76,620</b>
<b>Total</b>	<b>38,708</b>	<b>82,907</b>	<b>33,639</b>	<b>16,495</b>	<b>1,115</b>	<b>172,864</b>




Teachers by Level					
	Primary	Middle	High	Higher Sec.	Total
Boys	666	526	1,090	116	<b>2,398</b>
Girls	962	880	615	119	<b>2,576</b>
<b>Total</b>	<b>1,628</b>	<b>1,406</b>	<b>1,705</b>	<b>235</b>	<b>4,974</b>

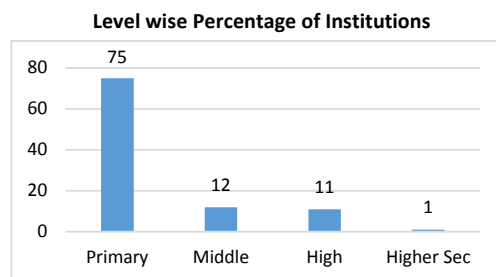


District Indicators			
Survival Rate to Grade 5:	100%	Pupil-Teacher Ratio (Primary):	44
Dropout Rate (Primary):	0%	Pupil-Classroom Ratio (Primary):	38
Effective Transition Rate : (Primary to Lower Secondary)	100%	Classroom-School Ratio (Primary):	4
Effective Transition Rate: (Lower Secondary to Upper Secondary)	100%	Teacher-School Ratio (Primary):	15

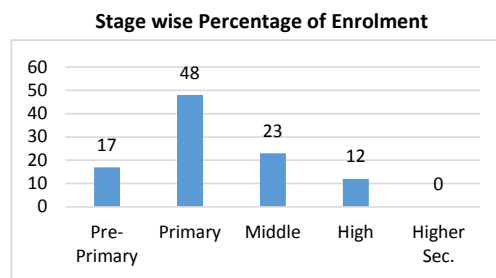
<b>NANKANA SAHIB</b>					
	<b>Primary</b>	<b>Middle</b>	<b>High</b>	<b>Higher Sec.</b>	<b>Total</b>
<b>BUILDING AVAILABILITY</b>					
Available	511	139	80	7	<b>737</b>
Not Available	3	0	0	0	<b>3</b>
Not Reported	0	0	0	0	<b>0</b>
<b>Total</b>	<b>514</b>	<b>139</b>	<b>80</b>	<b>7</b>	<b>740</b>
<b>OWNERSHIP</b>					
Govt. Building	505	139	80	7	<b>731</b>
Rented	2	0	0	0	<b>2</b>
Donated	3	0	0	0	<b>3</b>
Rent Free	0	0	0	0	<b>0</b>
Other Building	0	0	0	0	<b>0</b>
No Building	3	0	0	0	<b>3</b>
Not Reported	1	0	0	0	<b>1</b>
<b>Total</b>	<b>514</b>	<b>139</b>	<b>80</b>	<b>7</b>	<b>740</b>
<b>TYPE OF CONSTRUCTION</b>					
Kacha	29	10	4	0	<b>43</b>
Pakka	480	129	76	7	<b>692</b>
Mix	1	0	0	0	<b>1</b>
No Building	3	0	0	0	<b>3</b>
Not Reported	1	0	0	0	<b>1</b>
<b>Total</b>	<b>514</b>	<b>139</b>	<b>80</b>	<b>7</b>	<b>740</b>
<b>AVAILABILITY OF ELECTRICITY</b>					
Available	395	131	79	7	<b>612</b>
Not Available	0	0	0	0	<b>0</b>
Not Reported	119	8	1	0	<b>128</b>
<b>Total</b>	<b>514</b>	<b>139</b>	<b>80</b>	<b>7</b>	<b>740</b>
<b>AVAILABILITY OF DRINKING WATER</b>					
Available	505	138	80	7	<b>730</b>
Not Available	9	1	0	0	<b>10</b>
Not Reported	0	0	0	0	<b>0</b>
<b>Total</b>	<b>514</b>	<b>139</b>	<b>80</b>	<b>7</b>	<b>740</b>
<b>LATRINE FOR STUDENTS</b>					
Available	482	135	80	7	<b>704</b>
Not Available	32	4	0	0	<b>36</b>
Not Reported	0	0	0	0	<b>0</b>
<b>Total</b>	<b>514</b>	<b>139</b>	<b>80</b>	<b>7</b>	<b>740</b>
<b>BOUNDARY WALL</b>					
Available	472	134	79	7	<b>692</b>
Not Available	42	5	1	0	<b>48</b>
Not Reported	0	0	0	0	<b>0</b>
<b>Total</b>	<b>514</b>	<b>139</b>	<b>80</b>	<b>7</b>	<b>740</b>
<b>BUILDING CONDITION</b>					
Satisfactory	398	109	60	4	<b>571</b>
Need Repair	98	28	19	3	<b>148</b>
Dangerous	15	2	1	0	<b>18</b>
No Building	3	0	0	0	<b>3</b>
Not Reported	0	0	0	0	<b>0</b>
<b>Total</b>	<b>514</b>	<b>139</b>	<b>80</b>	<b>7</b>	<b>740</b>

<b>NAROWAL</b>	
No. of Tehsils: <span style="float: right;">3</span>	Area: <span style="float: right;">2337 Sq. Km</span>
<p>District NAROWAL has a total number of 1284 Institutions. Out of these 64 are located in Urban areas and the remaining 1220 are in Rural Areas.</p> <p>The total enrolment for the district is 246678. Urban areas have an enrolment of 29819, whereas the Rural area share is 216859.</p> <p>The total number of teachers is 7675, of these 919 are teaching in Urban area Institutions and 6756 are teaching in Rural areas.</p>	
	

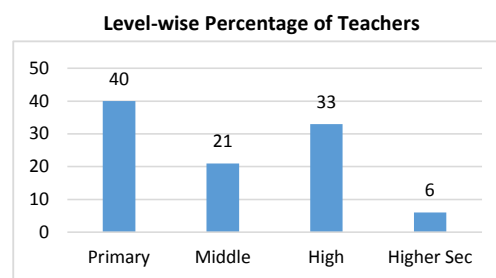
Institutions by Level					
	Primary	Middle	High	Higher Sec.	Total
Boys	296	65	71	13	<b>445</b>
Girls	670	94	70	5	<b>839</b>
<b>Total</b>	<b>966</b>	<b>159</b>	<b>141</b>	<b>18</b>	<b>1,284</b>



Enrolment by Stage						
	Pre-Primary	Primary	Middle	High	Higher Sec.	Total
Boys	19,877	56,498	28,854	15,496	674	<b>121,399</b>
Girls	21,765	61,618	28,146	13,234	516	<b>125,279</b>
<b>Total</b>	<b>41,642</b>	<b>118,116</b>	<b>57,000</b>	<b>28,730</b>	<b>1,190</b>	<b>246,678</b>



Teachers by Level					
	Primary	Middle	High	Higher Sec.	Total
Boys	1,106	740	1,296	317	<b>3,459</b>
Girls	1,971	876	1,216	153	<b>4,216</b>
<b>Total</b>	<b>3,077</b>	<b>1,616</b>	<b>2,512</b>	<b>470</b>	<b>7,675</b>




District Indicators			
Survival Rate to Grade 5:	81%	Pupil-Teacher Ratio (Primary):	34
Dropout Rate (Primary):	19%	Pupil-Classroom Ratio (Primary):	36
Effective Transition Rate : (Primary to Lower Secondary)	92%	Classroom-School Ratio (Primary):	3
Effective Transition Rate: (Lower Secondary to Upper Secondary)	100%	Teacher-School Ratio (Primary):	14

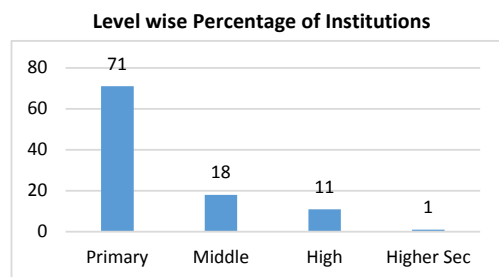


<b>NAROWAL</b>					
	<b>Primary</b>	<b>Middle</b>	<b>High</b>	<b>Higher Sec.</b>	<b>Total</b>
<b>BUILDING AVAILABILITY</b>					
Available	959	159	141	18	1,277
Not Available	6	0	0	0	6
Not Reported	1	0	0	0	1
<b>Total</b>	<b>966</b>	<b>159</b>	<b>141</b>	<b>18</b>	<b>1,284</b>
<b>OWNERSHIP</b>					
Govt. Building	940	159	141	18	1,258
Rented	0	0	0	0	0
Donated	7	0	0	0	7
Rent Free	0	0	0	0	0
Other Building	5	0	0	0	5
No Building	6	0	0	0	6
Not Reported	8	0	0	0	8
<b>Total</b>	<b>966</b>	<b>159</b>	<b>141</b>	<b>18</b>	<b>1,284</b>
<b>TYPE OF CONSTRUCTION</b>					
Kacha	35	4	10	0	49
Pakka	894	155	130	18	1,197
Mix	10	0	0	0	10
No Building	6	0	0	0	6
Not Reported	21	0	1	0	22
<b>Total</b>	<b>966</b>	<b>159</b>	<b>141</b>	<b>18</b>	<b>1,284</b>
<b>AVAILABILITY OF ELECTRICITY</b>					
Available	685	148	141	18	992
Not Available	0	0	0	0	0
Not Reported	281	11	0	0	292
<b>Total</b>	<b>966</b>	<b>159</b>	<b>141</b>	<b>18</b>	<b>1,284</b>
<b>AVAILABILITY OF DRINKING WATER</b>					
Available	929	156	141	18	1,244
Not Available	37	3	0	0	40
Not Reported	0	0	0	0	0
<b>Total</b>	<b>966</b>	<b>159</b>	<b>141</b>	<b>18</b>	<b>1,284</b>
<b>LATRINE FOR STUDENTS</b>					
Available	881	153	133	18	1,185
Not Available	85	6	8	0	99
Not Reported	0	0	0	0	0
<b>Total</b>	<b>966</b>	<b>159</b>	<b>141</b>	<b>18</b>	<b>1,284</b>
<b>BOUNDARY WALL</b>					
Available	881	151	138	18	1,188
Not Available	85	8	3	0	96
Not Reported	0	0	0	0	0
<b>Total</b>	<b>966</b>	<b>159</b>	<b>141</b>	<b>18</b>	<b>1,284</b>
<b>BUILDING CONDITION</b>					
Satisfactory	806	144	116	14	1,080
Need Repair	115	15	23	4	157
Dangerous	34	0	2	0	36
No Building	6	0	0	0	6
Not Reported	5	0	0	0	5
<b>Total</b>	<b>966</b>	<b>159</b>	<b>141</b>	<b>18</b>	<b>1,284</b>

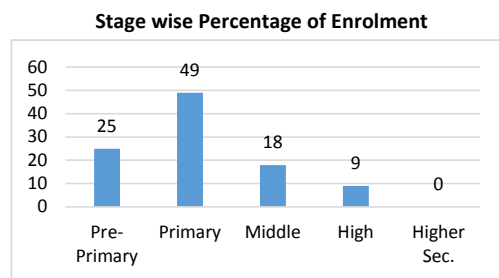
<b>OKARA</b>	
No. of Tehsils: <span style="float: right;">3</span>	Area: <span style="float: right;">3004 Sq. Km</span>
<p>District OKARA has a total number of 1562 Institutions. Out of these 146 are located in Urban areas and the remaining 1416 are in Rural Areas.</p> <p>The total enrolment for the district is 351490. Urban areas have an enrolment of 75055, whereas the Rural area share is 276435.</p> <p>The total number of teachers is 9240, of these 2222 are teaching in Urban area Institutions and 7018 are teaching in Rural areas.</p>	



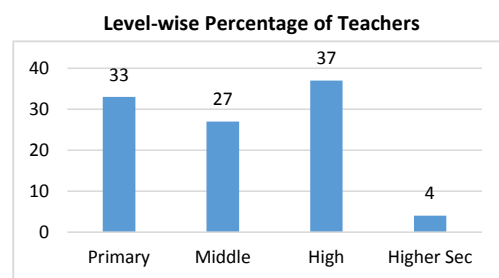
Institutions by Level					
	Primary	Middle	High	Higher Sec.	Total
Boys	579	105	107	5	<b>796</b>
Girls	529	169	64	4	<b>766</b>
<b>Total</b>	<b>1,108</b>	<b>274</b>	<b>171</b>	<b>9</b>	<b>1,562</b>



Enrolment by Stage						
	Pre-Primary	Primary	Middle	High	Higher Sec.	Total
Boys	45,595	92,799	36,180	17,869	598	<b>193,041</b>
Girls	41,131	77,866	26,233	12,419	800	<b>158,449</b>
<b>Total</b>	<b>86,726</b>	<b>170,665</b>	<b>62,413</b>	<b>30,288</b>	<b>1,398</b>	<b>351,490</b>



Teachers by Level					
	Primary	Middle	High	Higher Sec.	Total
Boys	1,620	1,086	2,138	212	<b>5,056</b>
Girls	1,420	1,387	1,263	114	<b>4,184</b>
<b>Total</b>	<b>3,040</b>	<b>2,473</b>	<b>3,401</b>	<b>326</b>	<b>9,240</b>



District Indicators			
Survival Rate to Grade 5:	67%	Pupil-Teacher Ratio (Primary):	47
Dropout Rate (Primary):	33%	Pupil-Classroom Ratio (Primary):	45
Effective Transition Rate : (Primary to Lower Secondary)	94%	Classroom-School Ratio (Primary):	3
Effective Transition Rate: (Lower Secondary to Upper Secondary)	100%	Teacher-School Ratio (Primary):	14

<b>OKARA</b>					
	<b>Primary</b>	<b>Middle</b>	<b>High</b>	<b>Higher Sec.</b>	<b>Total</b>
<b>BUILDING AVAILABILITY</b>					
Available	1,104	274	171	9	1,558
Not Available	2	0	0	0	2
Not Reported	2	0	0	0	2
<b>Total</b>	<b>1,108</b>	<b>274</b>	<b>171</b>	<b>9</b>	<b>1,562</b>
<b>OWNERSHIP</b>					
Govt. Building	1,077	271	168	9	1,525
Rented	1	0	0	0	1
Donated	4	0	0	0	4
Rent Free	6	2	2	0	10
Other Building	5	1	0	0	6
No Building	2	0	0	0	2
Not Reported	13	0	1	0	14
<b>Total</b>	<b>1,108</b>	<b>274</b>	<b>171</b>	<b>9</b>	<b>1,562</b>
<b>TYPE OF CONSTRUCTION</b>					
Kacha	42	15	8	0	65
Pakka	1,023	256	162	9	1,450
Mix	23	2	0	0	25
No Building	2	0	0	0	2
Not Reported	18	1	1	0	20
<b>Total</b>	<b>1,108</b>	<b>274</b>	<b>171</b>	<b>9</b>	<b>1,562</b>
<b>AVAILABILITY OF ELECTRICITY</b>					
Available	913	265	170	9	1,357
Not Available	0	0	0	0	0
Not Reported	195	9	1	0	205
<b>Total</b>	<b>1,108</b>	<b>274</b>	<b>171</b>	<b>9</b>	<b>1,562</b>
<b>AVAILABILITY OF DRINKING WATER</b>					
Available	1,084	273	171	9	1,537
Not Available	24	1	0	0	25
Not Reported	0	0	0	0	0
<b>Total</b>	<b>1,108</b>	<b>274</b>	<b>171</b>	<b>9</b>	<b>1,562</b>
<b>LATRINE FOR STUDENTS</b>					
Available	1,054	269	167	9	1,499
Not Available	54	5	4	0	63
Not Reported	0	0	0	0	0
<b>Total</b>	<b>1,108</b>	<b>274</b>	<b>171</b>	<b>9</b>	<b>1,562</b>
<b>BOUNDARY WALL</b>					
Available	962	259	163	9	1,393
Not Available	146	15	8	0	169
Not Reported	0	0	0	0	0
<b>Total</b>	<b>1,108</b>	<b>274</b>	<b>171</b>	<b>9</b>	<b>1,562</b>
<b>BUILDING CONDITION</b>					
Satisfactory	959	253	136	7	1,355
Need Repair	115	19	34	2	170
Dangerous	22	2	1	0	25
No Building	2	0	0	0	2
Not Reported	10	0	0	0	10
<b>Total</b>	<b>1,108</b>	<b>274</b>	<b>171</b>	<b>9</b>	<b>1,562</b>

## PAKPATTAN

No. of Tehsils: 2

Area: 2724 Sq. Km

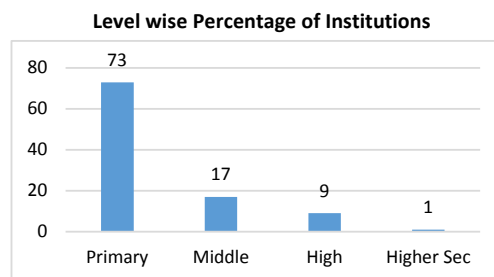
District PAKPATTAN has a total number of 915 Institutions. Out of these 57 are located in Urban areas and the remaining 858 are in Rural Areas.

The total enrolment for the district is 199997. Urban areas have an enrolment of 25810, whereas the Rural area share is 174187.

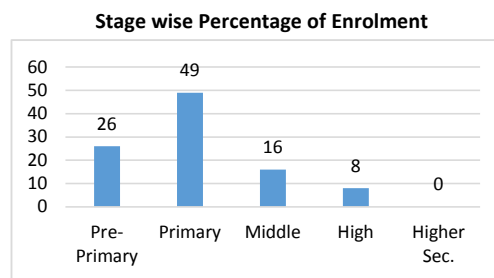
The total number of teachers is 5105, of these 847 are teaching in Urban area Institutions and 4258 are teaching in Rural areas.



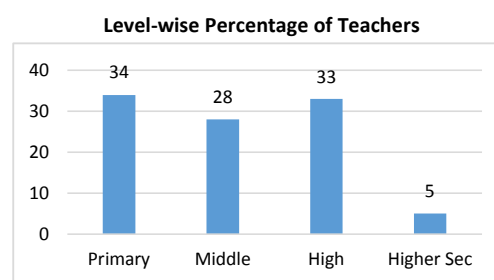
Institutions by Level					
	Primary	Middle	High	Higher Sec.	Total
Boys	371	70	55	4	500
Girls	299	84	30	2	415
<b>Total</b>	<b>670</b>	<b>154</b>	<b>85</b>	<b>6</b>	<b>915</b>



Enrolment by Stage						
	Pre-Primary	Primary	Middle	High	Higher Sec.	Total
Boys	27,753	56,552	20,544	9,466	609	114,924
Girls	25,180	42,274	11,609	5,637	373	85,073
<b>Total</b>	<b>52,933</b>	<b>98,826</b>	<b>32,153</b>	<b>15,103</b>	<b>982</b>	<b>199,997</b>




Teachers by Level					
	Primary	Middle	High	Higher Sec.	Total
Boys	919	740	1,140	164	2,963
Girls	827	695	548	72	2,142
<b>Total</b>	<b>1,746</b>	<b>1,435</b>	<b>1,688</b>	<b>236</b>	<b>5,105</b>

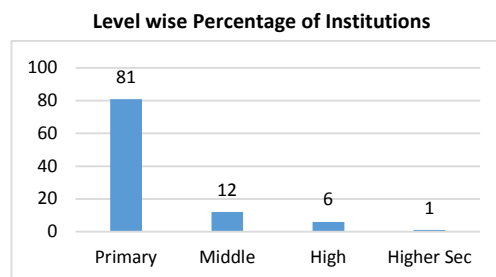


District Indicators			
Survival Rate to Grade 5:	61%	Pupil-Teacher Ratio (Primary):	52
Dropout Rate (Primary):	39%	Pupil-Classroom Ratio (Primary):	42
Effective Transition Rate : (Primary to Lower Secondary)	85%	Classroom-School Ratio (Primary):	3
Effective Transition Rate: (Lower Secondary to Upper Secondary)	95%	Teacher-School Ratio (Primary):	14

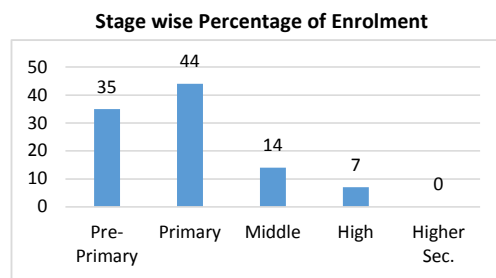
<b>PAKPATTAN</b>					
	<b>Primary</b>	<b>Middle</b>	<b>High</b>	<b>Higher Sec.</b>	<b>Total</b>
<b>BUILDING AVAILABILITY</b>					
Available	664	154	85	6	909
Not Available	2	0	0	0	2
Not Reported	4	0	0	0	4
<b>Total</b>	<b>670</b>	<b>154</b>	<b>85</b>	<b>6</b>	<b>915</b>
<b>OWNERSHIP</b>					
Govt. Building	651	152	81	6	890
Rented	0	0	0	0	0
Donated	1	0	1	0	2
Rent Free	2	2	2	0	6
Other Building	4	0	1	0	5
No Building	2	0	0	0	2
Not Reported	10	0	0	0	10
<b>Total</b>	<b>670</b>	<b>154</b>	<b>85</b>	<b>6</b>	<b>915</b>
<b>TYPE OF CONSTRUCTION</b>					
Kacha	8	5	2	0	15
Pakka	593	136	74	6	809
Mix	52	12	9	0	73
No Building	2	0	0	0	2
Not Reported	15	1	0	0	16
<b>Total</b>	<b>670</b>	<b>154</b>	<b>85</b>	<b>6</b>	<b>915</b>
<b>AVAILABILITY OF ELECTRICITY</b>					
Available	584	152	85	6	827
Not Available	0	0	0	0	0
Not Reported	86	2	0	0	88
<b>Total</b>	<b>670</b>	<b>154</b>	<b>85</b>	<b>6</b>	<b>915</b>
<b>AVAILABILITY OF DRINKING WATER</b>					
Available	639	153	85	6	883
Not Available	31	1	0	0	32
Not Reported	0	0	0	0	0
<b>Total</b>	<b>670</b>	<b>154</b>	<b>85</b>	<b>6</b>	<b>915</b>
<b>LATRINE FOR STUDENTS</b>					
Available	648	152	85	6	891
Not Available	22	2	0	0	24
Not Reported	0	0	0	0	0
<b>Total</b>	<b>670</b>	<b>154</b>	<b>85</b>	<b>6</b>	<b>915</b>
<b>BOUNDARY WALL</b>					
Available	629	153	85	5	872
Not Available	41	1	0	1	43
Not Reported	0	0	0	0	0
<b>Total</b>	<b>670</b>	<b>154</b>	<b>85</b>	<b>6</b>	<b>915</b>
<b>BUILDING CONDITION</b>					
Satisfactory	572	138	70	5	785
Need Repair	74	16	15	1	106
Dangerous	11	0	0	0	11
No Building	2	0	0	0	2
Not Reported	11	0	0	0	11
<b>Total</b>	<b>670</b>	<b>154</b>	<b>85</b>	<b>6</b>	<b>915</b>

<b>RAHIMYAR KHAN</b>	
No. of Tehsils: 4	Area: 11880 Sq. Km
<p>District RAHIMYAR KHAN has a total number of 3232 Institutions. Out of these 235 are located in Urban areas and the remaining 2997 are in Rural Areas.</p> <p>The total enrolment for the district is 482453. Urban areas have an enrolment of 87687, whereas the Rural area share is 394766.</p> <p>The total number of teachers is 13649, of these 2902 are teaching in Urban area Institutions and 10747 are teaching in Rural areas.</p>	
	

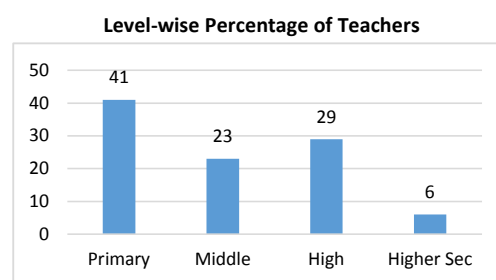
Institutions by Level					
	Primary	Middle	High	Higher Sec.	Total
Boys	1,400	184	127	9	<b>1,720</b>
Girls	1,232	193	75	12	<b>1,512</b>
<b>Total</b>	<b>2,632</b>	<b>377</b>	<b>202</b>	<b>21</b>	<b>3,232</b>



Enrolment by Stage						
	Pre-Primary	Primary	Middle	High	Higher Sec.	Total
Boys	97,705	121,291	39,634	19,660	1,248	<b>279,538</b>
Girls	69,372	89,880	28,897	13,686	1,080	<b>202,915</b>
<b>Total</b>	<b>167,077</b>	<b>211,171</b>	<b>68,531</b>	<b>33,346</b>	<b>2,328</b>	<b>482,453</b>



Teachers by Level					
	Primary	Middle	High	Higher Sec.	Total
Boys	3,077	1,686	2,621	338	<b>7,722</b>
Girls	2,583	1,521	1,405	418	<b>5,927</b>
<b>Total</b>	<b>5,660</b>	<b>3,207</b>	<b>4,026</b>	<b>756</b>	<b>13,649</b>



District Indicators			
Survival Rate to Grade 5:	54%	Pupil-Teacher Ratio (Primary):	43
Dropout Rate (Primary):	46%	Pupil-Classroom Ratio (Primary):	40
Effective Transition Rate : (Primary to Lower Secondary)	83%	Classroom-School Ratio (Primary):	2
Effective Transition Rate: (Lower Secondary to Upper Secondary)	97%	Teacher-School Ratio (Primary):	13

<b>RAHIMYAR KHAN</b>					
	<b>Primary</b>	<b>Middle</b>	<b>High</b>	<b>Higher Sec.</b>	<b>Total</b>
<b>BUILDING AVAILABILITY</b>					
Available	2,611	377	202	21	<b>3,211</b>
Not Available	14	0	0	0	<b>14</b>
Not Reported	7	0	0	0	<b>7</b>
<b>Total</b>	<b>2,632</b>	<b>377</b>	<b>202</b>	<b>21</b>	<b>3,232</b>
<b>OWNERSHIP</b>					
Govt. Building	2,367	361	201	21	<b>2,950</b>
Rented	16	3	0	0	<b>19</b>
Donated	36	1	1	0	<b>38</b>
Rent Free	14	11	0	0	<b>25</b>
Other Building	55	0	0	0	<b>55</b>
No Building	14	0	0	0	<b>14</b>
Not Reported	130	1	0	0	<b>131</b>
<b>Total</b>	<b>2,632</b>	<b>377</b>	<b>202</b>	<b>21</b>	<b>3,232</b>
<b>TYPE OF CONSTRUCTION</b>					
Kacha	58	9	3	0	<b>70</b>
Pakka	2,405	367	197	20	<b>2,989</b>
Mix	15	1	2	0	<b>18</b>
No Building	14	0	0	0	<b>14</b>
Not Reported	140	0	0	1	<b>141</b>
<b>Total</b>	<b>2,632</b>	<b>377</b>	<b>202</b>	<b>21</b>	<b>3,232</b>
<b>AVAILABILITY OF ELECTRICITY</b>					
Available	1,662	350	201	21	<b>2,234</b>
Not Available	0	0	0	0	<b>0</b>
Not Reported	970	27	1	0	<b>998</b>
<b>Total</b>	<b>2,632</b>	<b>377</b>	<b>202</b>	<b>21</b>	<b>3,232</b>
<b>AVAILABILITY OF DRINKING WATER</b>					
Available	2,405	368	202	21	<b>2,996</b>
Not Available	227	9	0	0	<b>236</b>
Not Reported	0	0	0	0	<b>0</b>
<b>Total</b>	<b>2,632</b>	<b>377</b>	<b>202</b>	<b>21</b>	<b>3,232</b>
<b>LATRINE FOR STUDENTS</b>					
Available	2,382	370	202	21	<b>2,975</b>
Not Available	250	7	0	0	<b>257</b>
Not Reported	0	0	0	0	<b>0</b>
<b>Total</b>	<b>2,632</b>	<b>377</b>	<b>202</b>	<b>21</b>	<b>3,232</b>
<b>BOUNDARY WALL</b>					
Available	2,213	341	181	21	<b>2,756</b>
Not Available	419	36	21	0	<b>476</b>
Not Reported	0	0	0	0	<b>0</b>
<b>Total</b>	<b>2,632</b>	<b>377</b>	<b>202</b>	<b>21</b>	<b>3,232</b>
<b>BUILDING CONDITION</b>					
Satisfactory	2,073	311	146	11	<b>2,541</b>
Need Repair	334	57	55	10	<b>456</b>
Dangerous	98	9	1	0	<b>108</b>
No Building	14	0	0	0	<b>14</b>
Not Reported	113	0	0	0	<b>113</b>
<b>Total</b>	<b>2,632</b>	<b>377</b>	<b>202</b>	<b>21</b>	<b>3,232</b>

## RAJANPUR

No. of Tehsils: 3

Area: 12319 Sq. Km

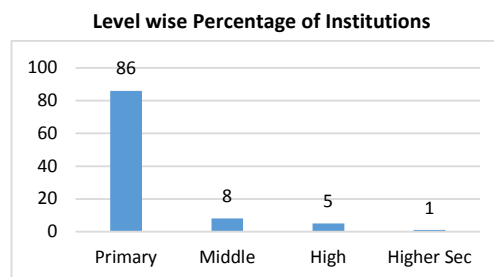
District RAJANPUR has a total number of 1155 Institutions. Out of these 115 are located in Urban areas and the remaining 1040 are in Rural Areas.

The total enrolment for the district is 160989. Urban areas have an enrolment of 32267, whereas the Rural area share is 128722.

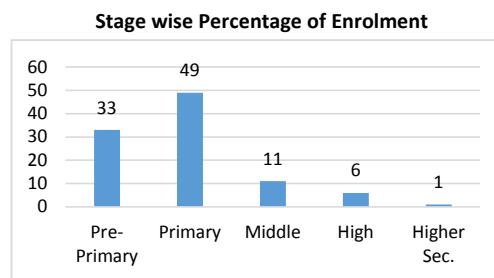
The total number of teachers is 4678, of these 1252 are teaching in Urban area Institutions and 3426 are teaching in Rural areas.



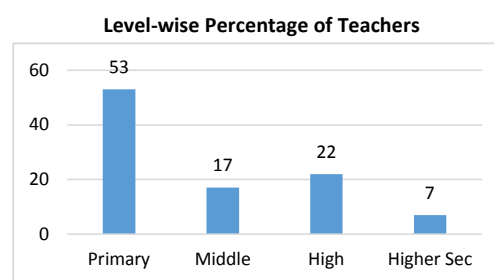
Institutions by Level					
	Primary	Middle	High	Higher Sec.	Total
Boys	571	53	40	7	671
Girls	423	37	19	5	484
<b>Total</b>	<b>994</b>	<b>90</b>	<b>59</b>	<b>12</b>	<b>1,155</b>



Enrolment by Stage						
	Pre-Primary	Primary	Middle	High	Higher Sec.	Total
Boys	31,400	49,555	11,233	6,332	1,024	99,544
Girls	22,258	28,715	6,335	3,707	430	61,445
<b>Total</b>	<b>53,658</b>	<b>78,270</b>	<b>17,568</b>	<b>10,039</b>	<b>1,454</b>	<b>160,989</b>



Teachers by Level					
	Primary	Middle	High	Higher Sec.	Total
Boys	1,089	486	678	217	2,470
Girls	1,405	325	361	117	2,208
<b>Total</b>	<b>2,494</b>	<b>811</b>	<b>1,039</b>	<b>334</b>	<b>4,678</b>



District Indicators			
Survival Rate to Grade 5:	21%	Pupil-Teacher Ratio (Primary):	40
Dropout Rate (Primary):	79%	Pupil-Classroom Ratio (Primary):	41
Effective Transition Rate : (Primary to Lower Secondary)	73%	Classroom-School Ratio (Primary):	2
Effective Transition Rate: (Lower Secondary to Upper Secondary)	100%	Teacher-School Ratio (Primary):	14

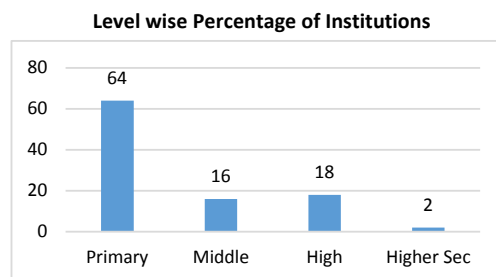


<b>RAJANPUR</b>					
	<b>Primary</b>	<b>Middle</b>	<b>High</b>	<b>Higher Sec.</b>	<b>Total</b>
<b>BUILDING AVAILABILITY</b>					
Available	962	90	59	12	1,123
Not Available	31	0	0	0	31
Not Reported	1	0	0	0	1
<b>Total</b>	<b>994</b>	<b>90</b>	<b>59</b>	<b>12</b>	<b>1,155</b>
<b>OWNERSHIP</b>					
Govt. Building	909	88	59	12	1,068
Rented	7	0	0	0	7
Donated	17	0	0	0	17
Rent Free	2	0	0	0	2
Other Building	6	0	0	0	6
No Building	31	0	0	0	31
Not Reported	22	2	0	0	24
<b>Total</b>	<b>994</b>	<b>90</b>	<b>59</b>	<b>12</b>	<b>1,155</b>
<b>TYPE OF CONSTRUCTION</b>					
Kacha	33	3	3	0	39
Pakka	890	85	56	10	1,041
Mix	12	0	0	2	14
No Building	31	0	0	0	31
Not Reported	28	2	0	0	30
<b>Total</b>	<b>994</b>	<b>90</b>	<b>59</b>	<b>12</b>	<b>1,155</b>
<b>AVAILABILITY OF ELECTRICITY</b>					
Available	211	48	53	11	323
Not Available	0	0	0	0	0
Not Reported	783	42	6	1	832
<b>Total</b>	<b>994</b>	<b>90</b>	<b>59</b>	<b>12</b>	<b>1,155</b>
<b>AVAILABILITY OF DRINKING WATER</b>					
Available	817	80	57	11	965
Not Available	177	10	2	1	190
Not Reported	0	0	0	0	0
<b>Total</b>	<b>994</b>	<b>90</b>	<b>59</b>	<b>12</b>	<b>1,155</b>
<b>LATRINE FOR STUDENTS</b>					
Available	855	87	55	12	1,009
Not Available	139	3	4	0	146
Not Reported	0	0	0	0	0
<b>Total</b>	<b>994</b>	<b>90</b>	<b>59</b>	<b>12</b>	<b>1,155</b>
<b>BOUNDARY WALL</b>					
Available	789	82	58	11	940
Not Available	205	8	1	1	215
Not Reported	0	0	0	0	0
<b>Total</b>	<b>994</b>	<b>90</b>	<b>59</b>	<b>12</b>	<b>1,155</b>
<b>BUILDING CONDITION</b>					
Satisfactory	837	78	43	9	967
Need Repair	74	10	16	3	103
Dangerous	32	0	0	0	32
No Building	31	0	0	0	31
Not Reported	20	2	0	0	22
<b>Total</b>	<b>994</b>	<b>90</b>	<b>59</b>	<b>12</b>	<b>1,155</b>

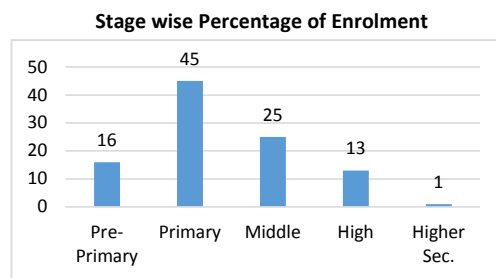
<b>RAWALPINDI</b>	
No. of Tehsils: <span style="float: right;">7</span>	Area: <span style="float: right;">5286 Sq. Km</span>
<p>District RAWALPINDI has a total number of 2015 Institutions. Out of these 310 are located in Urban areas and the remaining 1705 are in Rural Areas.</p> <p>The total enrolment for the district is 362778. Urban areas have an enrolment of 130542, whereas the Rural area share is 232236.</p> <p>The total number of teachers is 14416, of these 4994 are teaching in Urban area Institutions and 9422 are teaching in Rural areas.</p>	



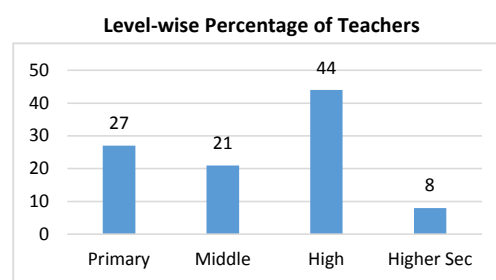
Institutions by Level					
	Primary	Middle	High	Higher Sec.	Total
Boys	641	130	194	22	<b>987</b>
Girls	658	194	161	15	<b>1,028</b>
<b>Total</b>	<b>1,299</b>	<b>324</b>	<b>355</b>	<b>37</b>	<b>2,015</b>



Enrolment by Stage						
	Pre-Primary	Primary	Middle	High	Higher Sec.	Total
Boys	27,131	76,229	42,859	25,343	1,773	<b>173,335</b>
Girls	29,968	87,917	46,342	23,255	1,961	<b>189,443</b>
<b>Total</b>	<b>57,099</b>	<b>164,146</b>	<b>89,201</b>	<b>48,598</b>	<b>3,734</b>	<b>362,778</b>



Teachers by Level					
	Primary	Middle	High	Higher Sec.	Total
Boys	2,173	1,262	3,267	655	<b>7,357</b>
Girls	1,763	1,739	3,100	457	<b>7,059</b>
<b>Total</b>	<b>3,936</b>	<b>3,001</b>	<b>6,367</b>	<b>1,112</b>	<b>14,416</b>



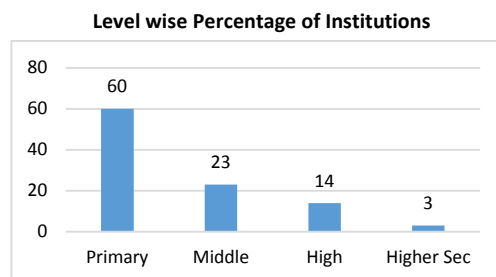
District Indicators			
Survival Rate to Grade 5:	89%	Pupil-Teacher Ratio (Primary):	27
Dropout Rate (Primary):	11%	Pupil-Classroom Ratio (Primary):	23
Effective Transition Rate : (Primary to Lower Secondary)	100%	Classroom-School Ratio (Primary):	4
Effective Transition Rate: (Lower Secondary to Upper Secondary)	100%	Teacher-School Ratio (Primary):	15

<b>RAWALPINDI</b>					
	<b>Primary</b>	<b>Middle</b>	<b>High</b>	<b>Higher Sec.</b>	<b>Total</b>
<b>BUILDING AVAILABILITY</b>					
Available	1,277	324	354	37	1,992
Not Available	6	0	0	0	6
Not Reported	16	0	1	0	17
<b>Total</b>	<b>1,299</b>	<b>324</b>	<b>355</b>	<b>37</b>	<b>2,015</b>
<b>OWNERSHIP</b>					
Govt. Building	1,187	309	333	37	1,866
Rented	27	5	2	0	34
Donated	12	1	3	0	16
Rent Free	23	9	11	0	43
Other Building	10	0	4	0	14
No Building	6	0	0	0	6
Not Reported	34	0	2	0	36
<b>Total</b>	<b>1,299</b>	<b>324</b>	<b>355</b>	<b>37</b>	<b>2,015</b>
<b>TYPE OF CONSTRUCTION</b>					
Kacha	55	15	13	1	84
Pakka	1,146	297	320	35	1,798
Mix	55	12	14	1	82
No Building	6	0	0	0	6
Not Reported	37	0	8	0	45
<b>Total</b>	<b>1,299</b>	<b>324</b>	<b>355</b>	<b>37</b>	<b>2,015</b>
<b>AVAILABILITY OF ELECTRICITY</b>					
Available	975	291	345	37	1,648
Not Available	0	0	0	0	0
Not Reported	324	33	10	0	367
<b>Total</b>	<b>1,299</b>	<b>324</b>	<b>355</b>	<b>37</b>	<b>2,015</b>
<b>AVAILABILITY OF DRINKING WATER</b>					
Available	1,146	313	354	37	1,850
Not Available	153	11	1	0	165
Not Reported	0	0	0	0	0
<b>Total</b>	<b>1,299</b>	<b>324</b>	<b>355</b>	<b>37</b>	<b>2,015</b>
<b>LATRINE FOR STUDENTS</b>					
Available	1,187	313	347	37	1,884
Not Available	112	11	8	0	131
Not Reported	0	0	0	0	0
<b>Total</b>	<b>1,299</b>	<b>324</b>	<b>355</b>	<b>37</b>	<b>2,015</b>
<b>BOUNDARY WALL</b>					
Available	1,079	275	312	34	1,700
Not Available	220	49	43	3	315
Not Reported	0	0	0	0	0
<b>Total</b>	<b>1,299</b>	<b>324</b>	<b>355</b>	<b>37</b>	<b>2,015</b>
<b>BUILDING CONDITION</b>					
Satisfactory	1,138	281	299	29	1,747
Need Repair	110	42	51	8	211
Dangerous	15	1	4	0	20
No Building	6	0	0	0	6
Not Reported	30	0	1	0	31
<b>Total</b>	<b>1,299</b>	<b>324</b>	<b>355</b>	<b>37</b>	<b>2,015</b>

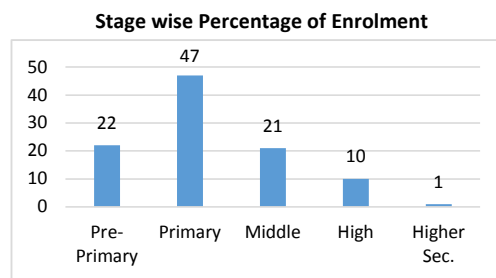
<b>SAHIWAL</b>	
No. of Tehsils: <span style="float: right;">2</span>	Area: <span style="float: right;">3201 Sq. Km</span>
<p>District SAHIWAL has a total number of 1200 Institutions. Out of these 95 are located in Urban areas and the remaining 1105 are in Rural Areas.</p> <p>The total enrolment for the district is 312875. Urban areas have an enrolment of 47152, whereas the Rural area share is 265723.</p> <p>The total number of teachers is 9324, of these 1609 are teaching in Urban area Institutions and 7715 are teaching in Rural areas.</p>	



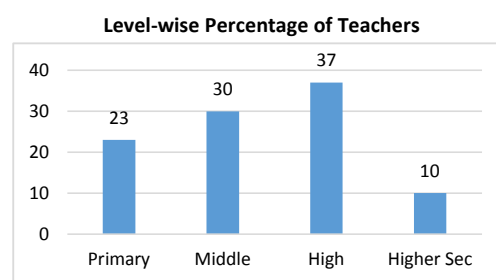
Institutions by Level					
	Primary	Middle	High	Higher Sec.	Total
Boys	386	102	103	12	<b>603</b>
Girls	332	175	70	20	<b>597</b>
<b>Total</b>	<b>718</b>	<b>277</b>	<b>173</b>	<b>32</b>	<b>1,200</b>



Enrolment by Stage						
	Pre-Primary	Primary	Middle	High	Higher Sec.	Total
Boys	34,463	77,396	35,523	17,004	1,061	<b>165,447</b>
Girls	34,440	69,335	28,899	13,149	1,605	<b>147,428</b>
<b>Total</b>	<b>68,903</b>	<b>146,731</b>	<b>64,422</b>	<b>30,153</b>	<b>2,666</b>	<b>312,875</b>



Teachers by Level					
	Primary	Middle	High	Higher Sec.	Total
Boys	1,194	1,140	2,071	426	<b>4,831</b>
Girls	925	1,649	1,386	533	<b>4,493</b>
<b>Total</b>	<b>2,119</b>	<b>2,789</b>	<b>3,457</b>	<b>959</b>	<b>9,324</b>



District Indicators			
Survival Rate to Grade 5:	70%	Pupil-Teacher Ratio (Primary):	46
Dropout Rate (Primary):	30%	Pupil-Classroom Ratio (Primary):	40
Effective Transition Rate : (Primary to Lower Secondary)	98%	Classroom-School Ratio (Primary):	3
Effective Transition Rate: (Lower Secondary to Upper Secondary)	100%	Teacher-School Ratio (Primary):	15

<b>SAHIWAL</b>					
	<b>Primary</b>	<b>Middle</b>	<b>High</b>	<b>Higher Sec.</b>	<b>Total</b>
<b>BUILDING AVAILABILITY</b>					
Available	706	277	173	32	1,188
Not Available	11	0	0	0	11
Not Reported	1	0	0	0	1
<b>Total</b>	<b>718</b>	<b>277</b>	<b>173</b>	<b>32</b>	<b>1,200</b>
<b>OWNERSHIP</b>					
Govt. Building	677	271	168	32	1,148
Rented	1	0	0	0	1
Donated	1	0	0	0	1
Rent Free	17	6	5	0	28
Other Building	8	0	0	0	8
No Building	11	0	0	0	11
Not Reported	3	0	0	0	3
<b>Total</b>	<b>718</b>	<b>277</b>	<b>173</b>	<b>32</b>	<b>1,200</b>
<b>TYPE OF CONSTRUCTION</b>					
Kacha	95	8	6	2	111
Pakka	463	194	123	25	805
Mix	145	72	44	5	266
No Building	11	0	0	0	11
Not Reported	4	3	0	0	7
<b>Total</b>	<b>718</b>	<b>277</b>	<b>173</b>	<b>32</b>	<b>1,200</b>
<b>AVAILABILITY OF ELECTRICITY</b>					
Available	676	274	171	32	1,153
Not Available	0	0	0	0	0
Not Reported	42	3	2	0	47
<b>Total</b>	<b>718</b>	<b>277</b>	<b>173</b>	<b>32</b>	<b>1,200</b>
<b>AVAILABILITY OF DRINKING WATER</b>					
Available	715	277	172	32	1,196
Not Available	3	0	1	0	4
Not Reported	0	0	0	0	0
<b>Total</b>	<b>718</b>	<b>277</b>	<b>173</b>	<b>32</b>	<b>1,200</b>
<b>LATRINE FOR STUDENTS</b>					
Available	678	265	167	32	1,142
Not Available	40	12	6	0	58
Not Reported	0	0	0	0	0
<b>Total</b>	<b>718</b>	<b>277</b>	<b>173</b>	<b>32</b>	<b>1,200</b>
<b>BOUNDARY WALL</b>					
Available	640	262	167	31	1,100
Not Available	78	15	6	1	100
Not Reported	0	0	0	0	0
<b>Total</b>	<b>718</b>	<b>277</b>	<b>173</b>	<b>32</b>	<b>1,200</b>
<b>BUILDING CONDITION</b>					
Satisfactory	631	258	136	29	1,054
Need Repair	68	19	36	3	126
Dangerous	7	0	1	0	8
No Building	11	0	0	0	11
Not Reported	1	0	0	0	1
<b>Total</b>	<b>718</b>	<b>277</b>	<b>173</b>	<b>32</b>	<b>1,200</b>

## SARGODHA

No. of Tehsils: 6

Area: 5854 Sq. Km

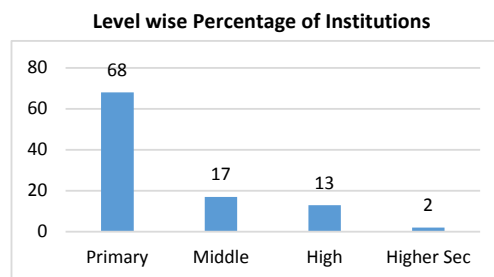
District SARGODHA has a total number of 2124 Institutions. Out of these 257 are located in Urban areas and the remaining 1867 are in Rural Areas.

The total enrolment for the district is 432796. Urban areas have an enrolment of 104290, whereas the Rural area share is 328506.

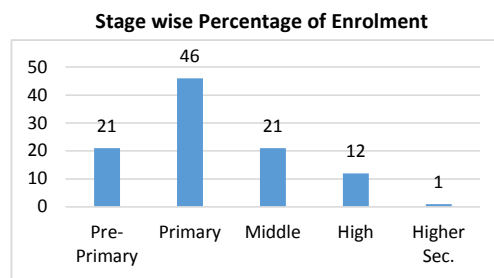
The total number of teachers is 13592, of these 3365 are teaching in Urban area Institutions and 10227 are teaching in Rural areas.



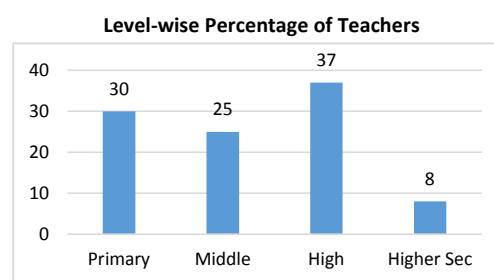
Institutions by Level					
	Primary	Middle	High	Higher Sec.	Total
Boys	766	156	130	22	<b>1,074</b>
Girls	674	209	143	24	<b>1,050</b>
<b>Total</b>	<b>1,440</b>	<b>365</b>	<b>273</b>	<b>46</b>	<b>2,124</b>



Enrolment by Stage						
	Pre-Primary	Primary	Middle	High	Higher Sec.	Total
Boys	45,912	102,417	50,341	27,819	1,467	<b>227,956</b>
Girls	43,059	97,545	40,206	22,071	1,959	<b>204,840</b>
<b>Total</b>	<b>88,971</b>	<b>199,962</b>	<b>90,547</b>	<b>49,890</b>	<b>3,426</b>	<b>432,796</b>



Teachers by Level					
	Primary	Middle	High	Higher Sec.	Total
Boys	2,050	1,494	2,586	581	<b>6,711</b>
Girls	1,994	1,847	2,493	547	<b>6,881</b>
<b>Total</b>	<b>4,044</b>	<b>3,341</b>	<b>5,079</b>	<b>1,128</b>	<b>13,592</b>



District Indicators			
Survival Rate to Grade 5:	73%	Pupil-Teacher Ratio (Primary):	38
Dropout Rate (Primary):	27%	Pupil-Classroom Ratio (Primary):	37
Effective Transition Rate : (Primary to Lower Secondary)	100%	Classroom-School Ratio (Primary):	3
Effective Transition Rate: (Lower Secondary to Upper Secondary)	100%	Teacher-School Ratio (Primary):	14

<b>SARGODHA</b>					
	<b>Primary</b>	<b>Middle</b>	<b>High</b>	<b>Higher Sec.</b>	<b>Total</b>
<b>BUILDING AVAILABILITY</b>					
Available	1,351	364	273	46	2,034
Not Available	4	0	0	0	4
Not Reported	85	1	0	0	86
<b>Total</b>	<b>1,440</b>	<b>365</b>	<b>273</b>	<b>46</b>	<b>2,124</b>
<b>OWNERSHIP</b>					
Govt. Building	1,298	361	267	46	1,972
Rented	1	0	0	0	1
Donated	14	0	0	0	14
Rent Free	18	2	5	0	25
Other Building	11	0	0	0	11
No Building	4	0	0	0	4
Not Reported	94	2	1	0	97
<b>Total</b>	<b>1,440</b>	<b>365</b>	<b>273</b>	<b>46</b>	<b>2,124</b>
<b>TYPE OF CONSTRUCTION</b>					
Kacha	109	19	11	3	142
Pakka	1,189	335	254	42	1,820
Mix	37	8	7	1	53
No Building	4	0	0	0	4
Not Reported	101	3	1	0	105
<b>Total</b>	<b>1,440</b>	<b>365</b>	<b>273</b>	<b>46</b>	<b>2,124</b>
<b>AVAILABILITY OF ELECTRICITY</b>					
Available	1,170	348	270	46	1,834
Not Available	0	0	0	0	0
Not Reported	270	17	3	0	290
<b>Total</b>	<b>1,440</b>	<b>365</b>	<b>273</b>	<b>46</b>	<b>2,124</b>
<b>AVAILABILITY OF DRINKING WATER</b>					
Available	1,316	362	271	45	1,994
Not Available	124	3	2	1	130
Not Reported	0	0	0	0	0
<b>Total</b>	<b>1,440</b>	<b>365</b>	<b>273</b>	<b>46</b>	<b>2,124</b>
<b>LATRINE FOR STUDENTS</b>					
Available	1,251	357	264	45	1,917
Not Available	189	8	9	1	207
Not Reported	0	0	0	0	0
<b>Total</b>	<b>1,440</b>	<b>365</b>	<b>273</b>	<b>46</b>	<b>2,124</b>
<b>BOUNDARY WALL</b>					
Available	1,210	356	268	46	1,880
Not Available	230	9	5	0	244
Not Reported	0	0	0	0	0
<b>Total</b>	<b>1,440</b>	<b>365</b>	<b>273</b>	<b>46</b>	<b>2,124</b>
<b>BUILDING CONDITION</b>					
Satisfactory	1,126	306	197	33	1,662
Need Repair	189	56	75	13	333
Dangerous	28	2	1	0	31
No Building	4	0	0	0	4
Not Reported	93	1	0	0	94
<b>Total</b>	<b>1,440</b>	<b>365</b>	<b>273</b>	<b>46</b>	<b>2,124</b>



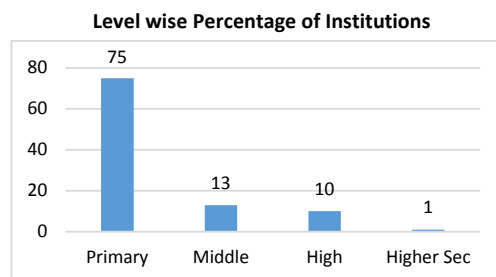


<b>SHEIKHUPURA</b>					
	<b>Primary</b>	<b>Middle</b>	<b>High</b>	<b>Higher Sec.</b>	<b>Total</b>
<b>BUILDING AVAILABILITY</b>					
Available	1,087	209	142	18	1,456
Not Available	3	0	0	0	3
Not Reported	7	0	0	0	7
<b>Total</b>	<b>1,097</b>	<b>209</b>	<b>142</b>	<b>18</b>	<b>1,466</b>
<b>OWNERSHIP</b>					
Govt. Building	1,015	205	138	18	1,376
Rented	3	0	0	0	3
Donated	9	1	0	0	10
Rent Free	8	2	3	0	13
Other Building	24	0	0	0	24
No Building	3	0	0	0	3
Not Reported	35	1	1	0	37
<b>Total</b>	<b>1,097</b>	<b>209</b>	<b>142</b>	<b>18</b>	<b>1,466</b>
<b>TYPE OF CONSTRUCTION</b>					
Kacha	39	5	4	0	48
Pakka	940	191	129	16	1,276
Mix	76	10	8	1	95
No Building	3	0	0	0	3
Not Reported	39	3	1	1	44
<b>Total</b>	<b>1,097</b>	<b>209</b>	<b>142</b>	<b>18</b>	<b>1,466</b>
<b>AVAILABILITY OF ELECTRICITY</b>					
Available	724	176	138	18	1,056
Not Available	0	0	0	0	0
Not Reported	373	33	4	0	410
<b>Total</b>	<b>1,097</b>	<b>209</b>	<b>142</b>	<b>18</b>	<b>1,466</b>
<b>AVAILABILITY OF DRINKING WATER</b>					
Available	1,049	208	141	18	1,416
Not Available	48	1	1	0	50
Not Reported	0	0	0	0	0
<b>Total</b>	<b>1,097</b>	<b>209</b>	<b>142</b>	<b>18</b>	<b>1,466</b>
<b>LATRINE FOR STUDENTS</b>					
Available	986	201	137	18	1,342
Not Available	111	8	5	0	124
Not Reported	0	0	0	0	0
<b>Total</b>	<b>1,097</b>	<b>209</b>	<b>142</b>	<b>18</b>	<b>1,466</b>
<b>BOUNDARY WALL</b>					
Available	1,002	205	140	18	1,365
Not Available	95	4	2	0	101
Not Reported	0	0	0	0	0
<b>Total</b>	<b>1,097</b>	<b>209</b>	<b>142</b>	<b>18</b>	<b>1,466</b>
<b>BUILDING CONDITION</b>					
Satisfactory	959	185	108	15	1,267
Need Repair	79	20	32	3	134
Dangerous	20	4	1	0	25
No Building	3	0	0	0	3
Not Reported	36	0	1	0	37
<b>Total</b>	<b>1,097</b>	<b>209</b>	<b>142</b>	<b>18</b>	<b>1,466</b>

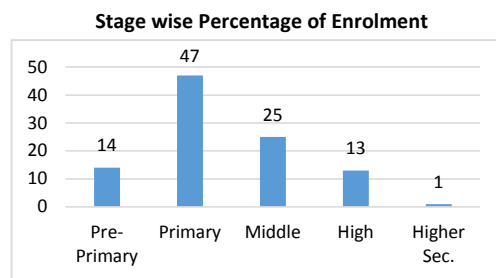
<b>SIALKOT</b>	
No. of Tehsils: 4	Area: 3016 Sq. Km
<p>District SIALKOT has a total number of 1997 Institutions. Out of these 152 are located in Urban areas and the remaining 1845 are in Rural Areas.</p> <p>The total enrolment for the district is 403120. Urban areas have an enrolment of 80946, whereas the Rural area share is 322174.</p> <p>The total number of teachers is 13319, of these 2800 are teaching in Urban area Institutions and 10519 are teaching in Rural areas.</p>	



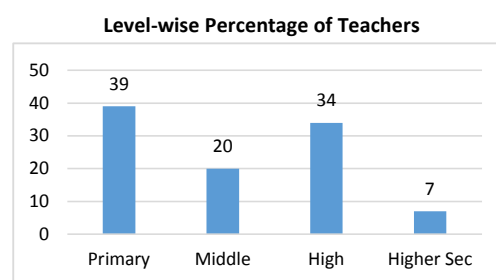
Institutions by Level					
	Primary	Middle	High	Higher Sec.	Total
Boys	590	114	90	8	<b>802</b>
Girls	908	150	117	20	<b>1,195</b>
<b>Total</b>	<b>1,498</b>	<b>264</b>	<b>207</b>	<b>28</b>	<b>1,997</b>



Enrolment by Stage						
	Pre-Primary	Primary	Middle	High	Higher Sec.	Total
Boys	26,806	88,656	48,568	25,626	807	<b>190,463</b>
Girls	30,524	99,309	52,713	27,237	2,874	<b>212,657</b>
<b>Total</b>	<b>57,330</b>	<b>187,965</b>	<b>101,281</b>	<b>52,863</b>	<b>3,681</b>	<b>403,120</b>



Teachers by Level					
	Primary	Middle	High	Higher Sec.	Total
Boys	2,383	1,332	2,178	307	<b>6,200</b>
Girls	2,787	1,363	2,384	585	<b>7,119</b>
<b>Total</b>	<b>5,170</b>	<b>2,695</b>	<b>4,562</b>	<b>892</b>	<b>13,319</b>



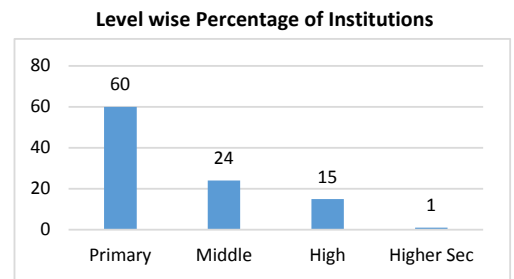
District Indicators			
Survival Rate to Grade 5:	88%	Pupil-Teacher Ratio (Primary):	31
Dropout Rate (Primary):	12%	Pupil-Classroom Ratio (Primary):	35
Effective Transition Rate : (Primary to Lower Secondary)	99%	Classroom-School Ratio (Primary):	3
Effective Transition Rate: (Lower Secondary to Upper Secondary)	100%	Teacher-School Ratio (Primary):	16

<b>SIALKOT</b>					
	<b>Primary</b>	<b>Middle</b>	<b>High</b>	<b>Higher Sec.</b>	<b>Total</b>
<b>BUILDING AVAILABILITY</b>					
Available	1,492	264	207	28	1,991
Not Available	5	0	0	0	5
Not Reported	1	0	0	0	1
<b>Total</b>	<b>1,498</b>	<b>264</b>	<b>207</b>	<b>28</b>	<b>1,997</b>
<b>OWNERSHIP</b>					
Govt. Building	1,430	258	205	28	1,921
Rented	4	0	2	0	6
Donated	19	0	0	0	19
Rent Free	8	4	0	0	12
Other Building	16	1	0	0	17
No Building	5	0	0	0	5
Not Reported	16	1	0	0	17
<b>Total</b>	<b>1,498</b>	<b>264</b>	<b>207</b>	<b>28</b>	<b>1,997</b>
<b>TYPE OF CONSTRUCTION</b>					
Kacha	80	9	7	1	97
Pakka	1,358	249	197	27	1,831
Mix	30	5	1	0	36
No Building	5	0	0	0	5
Not Reported	25	1	2	0	28
<b>Total</b>	<b>1,498</b>	<b>264</b>	<b>207</b>	<b>28</b>	<b>1,997</b>
<b>AVAILABILITY OF ELECTRICITY</b>					
Available	1,223	248	205	28	1,704
Not Available	0	0	0	0	0
Not Reported	275	16	2	0	293
<b>Total</b>	<b>1,498</b>	<b>264</b>	<b>207</b>	<b>28</b>	<b>1,997</b>
<b>AVAILABILITY OF DRINKING WATER</b>					
Available	1,432	263	207	28	1,930
Not Available	66	1	0	0	67
Not Reported	0	0	0	0	0
<b>Total</b>	<b>1,498</b>	<b>264</b>	<b>207</b>	<b>28</b>	<b>1,997</b>
<b>LATRINE FOR STUDENTS</b>					
Available	1,377	259	203	27	1,866
Not Available	121	5	4	1	131
Not Reported	0	0	0	0	0
<b>Total</b>	<b>1,498</b>	<b>264</b>	<b>207</b>	<b>28</b>	<b>1,997</b>
<b>BOUNDARY WALL</b>					
Available	1,349	259	206	27	1,841
Not Available	149	5	1	1	156
Not Reported	0	0	0	0	0
<b>Total</b>	<b>1,498</b>	<b>264</b>	<b>207</b>	<b>28</b>	<b>1,997</b>
<b>BUILDING CONDITION</b>					
Satisfactory	1,252	238	178	24	1,692
Need Repair	187	26	28	4	245
Dangerous	39	0	1	0	40
No Building	5	0	0	0	5
Not Reported	15	0	0	0	15
<b>Total</b>	<b>1,498</b>	<b>264</b>	<b>207</b>	<b>28</b>	<b>1,997</b>

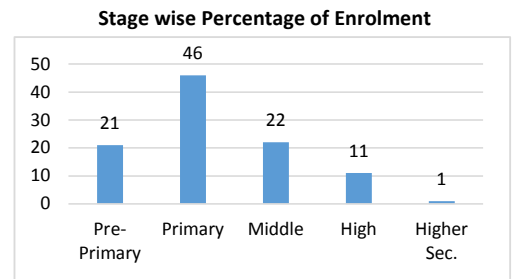
<b>T.T.SINGH</b>	
No. of Tehsils: <span style="float: right;">3</span>	Area: <span style="float: right;">3252 Sq. Km</span>
<p>District T.T.SINGH has a total number of 1194 Institutions. Out of these 126 are located in Urban areas and the remaining 1068 are in Rural Areas.</p> <p>The total enrolment for the district is 308637. Urban areas have an enrolment of 58861, whereas the Rural area share is 249776.</p> <p>The total number of teachers is 9334, of these 1829 are teaching in Urban area Institutions and 7505 are teaching in Rural areas.</p>	



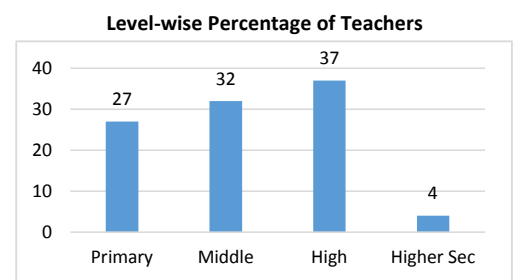
Institutions by Level					
	Primary	Middle	High	Higher Sec.	Total
Boys	359	101	83	4	<b>547</b>
Girls	354	186	100	7	<b>647</b>
<b>Total</b>	<b>713</b>	<b>287</b>	<b>183</b>	<b>11</b>	<b>1,194</b>



Enrolment by Stage						
	Pre-Primary	Primary	Middle	High	Higher Sec.	Total
Boys	32,828	72,601	36,136	17,715	697	<b>159,977</b>
Girls	31,334	69,050	31,444	15,502	1,330	<b>148,660</b>
<b>Total</b>	<b>64,162</b>	<b>141,651</b>	<b>67,580</b>	<b>33,217</b>	<b>2,027</b>	<b>308,637</b>




Teachers by Level					
	Primary	Middle	High	Higher Sec.	Total
Boys	1,249	1,131	1,821	132	<b>4,333</b>
Girls	1,287	1,846	1,665	203	<b>5,001</b>
<b>Total</b>	<b>2,536</b>	<b>2,977</b>	<b>3,486</b>	<b>335</b>	<b>9,334</b>

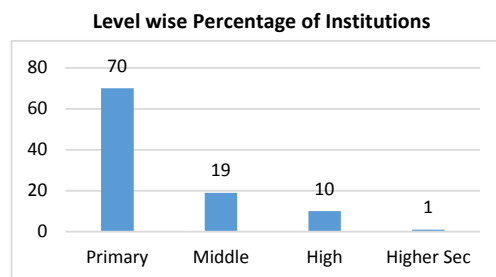


District Indicators			
Survival Rate to Grade 5:	82%	Pupil-Teacher Ratio (Primary):	43
Dropout Rate (Primary):	18%	Pupil-Classroom Ratio (Primary):	43
Effective Transition Rate : (Primary to Lower Secondary)	100%	Classroom-School Ratio (Primary):	4
Effective Transition Rate: (Lower Secondary to Upper Secondary)	100%	Teacher-School Ratio (Primary):	14

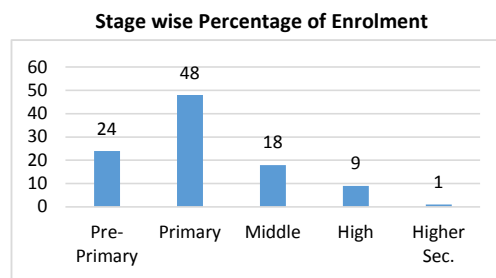
<b>T.T.SINGH</b>					
	<b>Primary</b>	<b>Middle</b>	<b>High</b>	<b>Higher Sec.</b>	<b>Total</b>
<b>BUILDING AVAILABILITY</b>					
Available	709	287	183	11	1,190
Not Available	0	0	0	0	0
Not Reported	4	0	0	0	4
<b>Total</b>	<b>713</b>	<b>287</b>	<b>183</b>	<b>11</b>	<b>1,194</b>
<b>OWNERSHIP</b>					
Govt. Building	692	278	180	11	1,161
Rented	0	0	0	0	0
Donated	0	1	0	0	1
Rent Free	13	3	2	0	18
Other Building	1	2	1	0	4
No Building	0	0	0	0	0
Not Reported	7	3	0	0	10
<b>Total</b>	<b>713</b>	<b>287</b>	<b>183</b>	<b>11</b>	<b>1,194</b>
<b>TYPE OF CONSTRUCTION</b>					
Kacha	39	7	2	0	48
Pakka	664	274	179	11	1,128
Mix	4	5	0	0	9
No Building	0	0	0	0	0
Not Reported	6	1	2	0	9
<b>Total</b>	<b>713</b>	<b>287</b>	<b>183</b>	<b>11</b>	<b>1,194</b>
<b>AVAILABILITY OF ELECTRICITY</b>					
Available	654	283	182	11	1,130
Not Available	0	0	0	0	0
Not Reported	59	4	1	0	64
<b>Total</b>	<b>713</b>	<b>287</b>	<b>183</b>	<b>11</b>	<b>1,194</b>
<b>AVAILABILITY OF DRINKING WATER</b>					
Available	704	287	183	11	1,185
Not Available	9	0	0	0	9
Not Reported	0	0	0	0	0
<b>Total</b>	<b>713</b>	<b>287</b>	<b>183</b>	<b>11</b>	<b>1,194</b>
<b>LATRINE FOR STUDENTS</b>					
Available	680	283	177	10	1,150
Not Available	33	4	6	1	44
Not Reported	0	0	0	0	0
<b>Total</b>	<b>713</b>	<b>287</b>	<b>183</b>	<b>11</b>	<b>1,194</b>
<b>BOUNDARY WALL</b>					
Available	631	284	176	11	1,102
Not Available	82	3	7	0	92
Not Reported	0	0	0	0	0
<b>Total</b>	<b>713</b>	<b>287</b>	<b>183</b>	<b>11</b>	<b>1,194</b>
<b>BUILDING CONDITION</b>					
Satisfactory	647	253	150	9	1,059
Need Repair	58	34	33	2	127
Dangerous	4	0	0	0	4
No Building	0	0	0	0	0
Not Reported	4	0	0	0	4
<b>Total</b>	<b>713</b>	<b>287</b>	<b>183</b>	<b>11</b>	<b>1,194</b>

<b>VEHARI</b>	
No. of Tehsils: <span style="float: right;">3</span>	Area: <span style="float: right;">4364 Sq. Km</span>
<p>District VEHARI has a total number of 1528 Institutions. Out of these 98 are located in Urban areas and the remaining 1430 are in Rural Areas.</p> <p>The total enrolment for the district is 314079. Urban areas have an enrolment of 43169, whereas the Rural area share is 270910.</p> <p>The total number of teachers is 8954, of these 1549 are teaching in Urban area Institutions and 7405 are teaching in Rural areas.</p>	
	

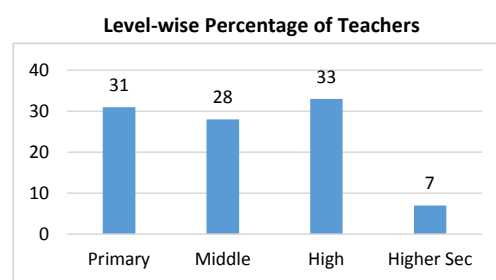
Institutions by Level					
	Primary	Middle	High	Higher Sec.	Total
Boys	586	107	79	12	<b>784</b>
Girls	482	178	75	9	<b>744</b>
<b>Total</b>	<b>1,068</b>	<b>285</b>	<b>154</b>	<b>21</b>	<b>1,528</b>



Enrolment by Stage						
	Pre-Primary	Primary	Middle	High	Higher Sec.	Total
Boys	39,381	82,426	31,330	16,318	1,609	<b>171,064</b>
Girls	37,045	68,255	24,613	11,804	1,298	<b>143,015</b>
<b>Total</b>	<b>76,426</b>	<b>150,681</b>	<b>55,943</b>	<b>28,122</b>	<b>2,907</b>	<b>314,079</b>



Teachers by Level					
	Primary	Middle	High	Higher Sec.	Total
Boys	1,553	1,037	1,749	391	<b>4,730</b>
Girls	1,217	1,510	1,219	278	<b>4,224</b>
<b>Total</b>	<b>2,770</b>	<b>2,547</b>	<b>2,968</b>	<b>669</b>	<b>8,954</b>




District Indicators			
Survival Rate to Grade 5:	65%	Pupil-Teacher Ratio (Primary):	45
Dropout Rate (Primary):	35%	Pupil-Classroom Ratio (Primary):	37
Effective Transition Rate : (Primary to Lower Secondary)	91%	Classroom-School Ratio (Primary):	3
Effective Transition Rate: (Lower Secondary to Upper Secondary)	100%	Teacher-School Ratio (Primary):	13

<b>VEHARI</b>					
	<b>Primary</b>	<b>Middle</b>	<b>High</b>	<b>Higher Sec.</b>	<b>Total</b>
<b>BUILDING AVAILABILITY</b>					
Available	1,046	285	154	21	1,506
Not Available	9	0	0	0	9
Not Reported	13	0	0	0	13
<b>Total</b>	<b>1,068</b>	<b>285</b>	<b>154</b>	<b>21</b>	<b>1,528</b>
<b>OWNERSHIP</b>					
Govt. Building	1,021	282	154	21	1,478
Rented	5	0	0	0	5
Donated	2	0	0	0	2
Rent Free	8	0	0	0	8
Other Building	4	2	0	0	6
No Building	9	0	0	0	9
Not Reported	19	1	0	0	20
<b>Total</b>	<b>1,068</b>	<b>285</b>	<b>154</b>	<b>21</b>	<b>1,528</b>
<b>TYPE OF CONSTRUCTION</b>					
Kacha	36	12	7	0	55
Pakka	976	260	140	19	1,395
Mix	23	8	5	2	38
No Building	9	0	0	0	9
Not Reported	24	5	2	0	31
<b>Total</b>	<b>1,068</b>	<b>285</b>	<b>154</b>	<b>21</b>	<b>1,528</b>
<b>AVAILABILITY OF ELECTRICITY</b>					
Available	966	280	153	21	1,420
Not Available	0	0	0	0	0
Not Reported	102	5	1	0	108
<b>Total</b>	<b>1,068</b>	<b>285</b>	<b>154</b>	<b>21</b>	<b>1,528</b>
<b>AVAILABILITY OF DRINKING WATER</b>					
Available	1,031	285	154	21	1,491
Not Available	37	0	0	0	37
Not Reported	0	0	0	0	0
<b>Total</b>	<b>1,068</b>	<b>285</b>	<b>154</b>	<b>21</b>	<b>1,528</b>
<b>LATRINE FOR STUDENTS</b>					
Available	1,025	283	152	21	1,481
Not Available	43	2	2	0	47
Not Reported	0	0	0	0	0
<b>Total</b>	<b>1,068</b>	<b>285</b>	<b>154</b>	<b>21</b>	<b>1,528</b>
<b>BOUNDARY WALL</b>					
Available	992	276	150	21	1,439
Not Available	76	9	4	0	89
Not Reported	0	0	0	0	0
<b>Total</b>	<b>1,068</b>	<b>285</b>	<b>154</b>	<b>21</b>	<b>1,528</b>
<b>BUILDING CONDITION</b>					
Satisfactory	972	268	130	17	1,387
Need Repair	63	17	24	4	108
Dangerous	8	0	0	0	8
No Building	9	0	0	0	9
Not Reported	16	0	0	0	16
<b>Total</b>	<b>1,068</b>	<b>285</b>	<b>154</b>	<b>21</b>	<b>1,528</b>





# Sindh





## SINDH

Sindh is the third largest province of Pakistan, with an area of 140,915 square kilometres (54,408 sq mi) which is 17.7 percent of the total area of Pakistan.

### EDUCATION STATISTICS OF THE PROVINCE

The province of Sindh has a total number of 46,724 institutions in public sector of education. Out of these 5,846 are located in Urban areas and the remaining 40,878 are in Rural areas. The detail of institutions by level can be seen in table 1.

Table 1: Institutions by Level

Institutions by Level						
	Mosque	Primary	Middle	High	H. Sec	Total
<b>Boys</b>	-	35,509	1,620	1,207	210	38,546
<b>Girls</b>	-	6,833	716	545	84	8,178
<b>Total</b>	-	42,342	2,336	1,752	294	46,724

The total enrolment for the district is 4,085,415. Urban areas have an enrolment of 1,298,745 whereas the Rural area's share is 2,786,670. Enrolment by stage is reflected in table 2.

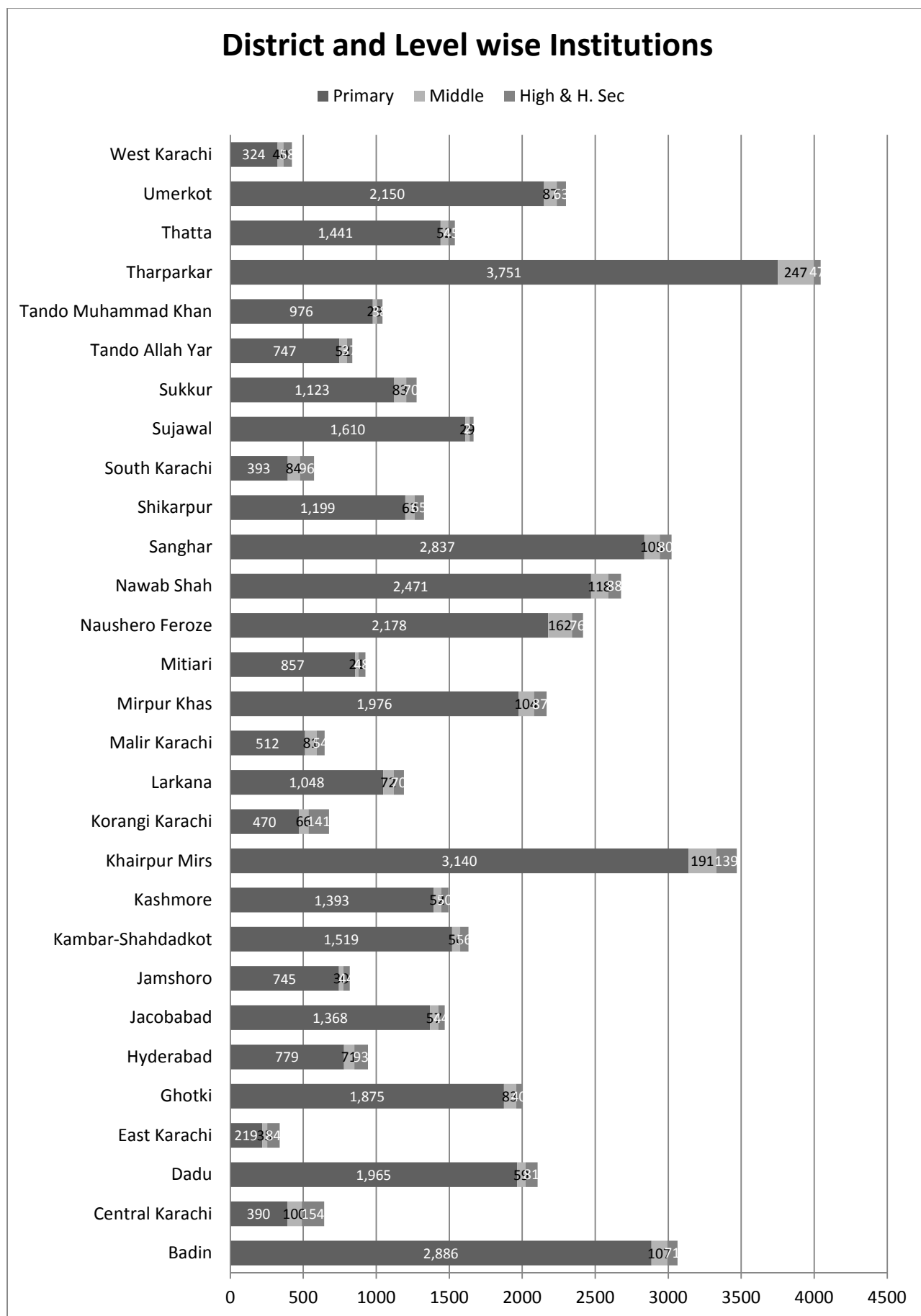
Table 2: Enrolment by Stage

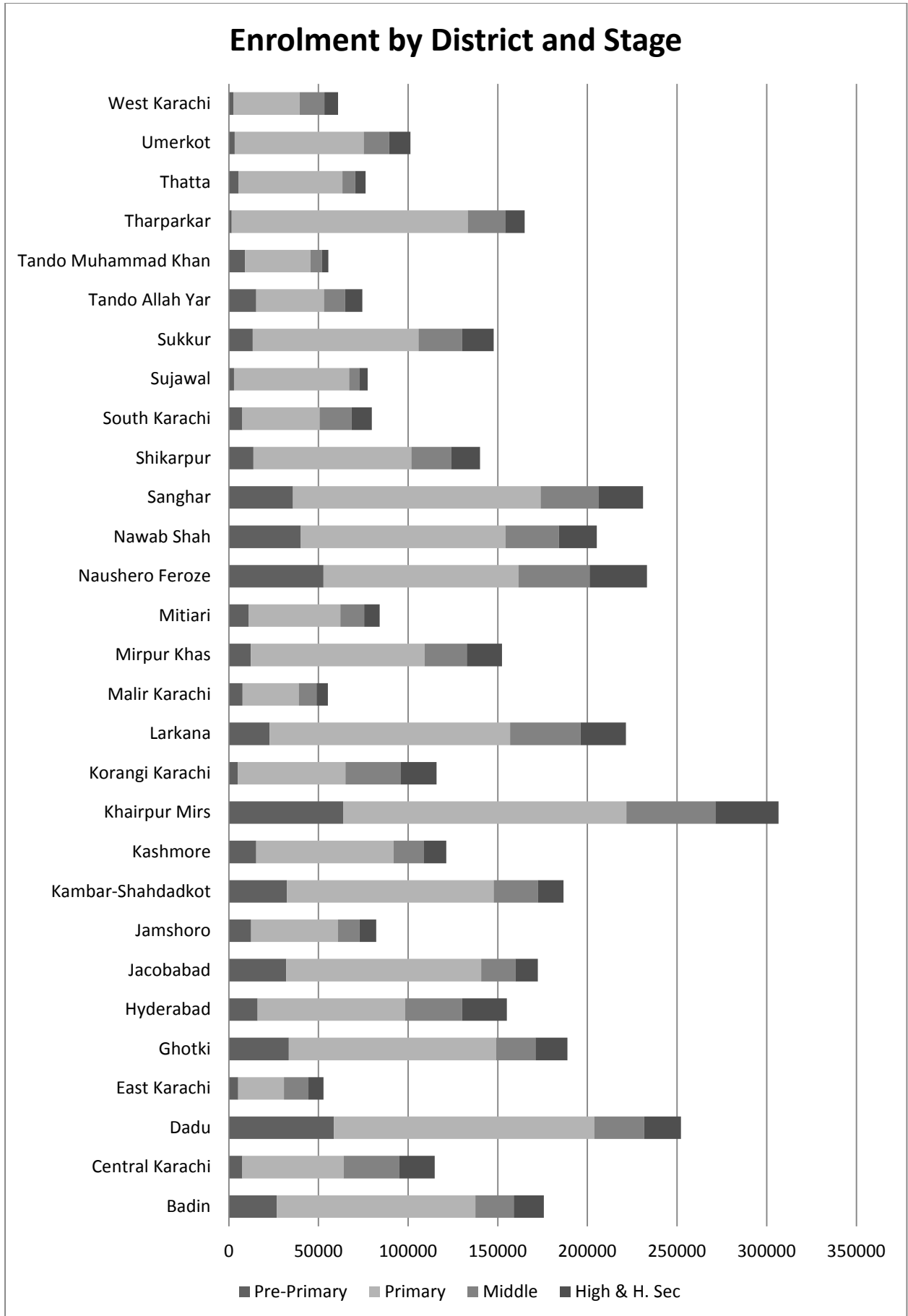
Enrolment by Stage						
	Pre-Primary	Primary	Middle	High	H. Sec	Total
<b>Boys</b>	321,449	1,468,134	360,190	221,584	54,098	2,425,455
<b>Girls</b>	244,264	969,964	272,150	147,489	26,093	1,659,960
<b>Total</b>	565,713	2,438,098	632,340	369,073	80,191	4,085,415

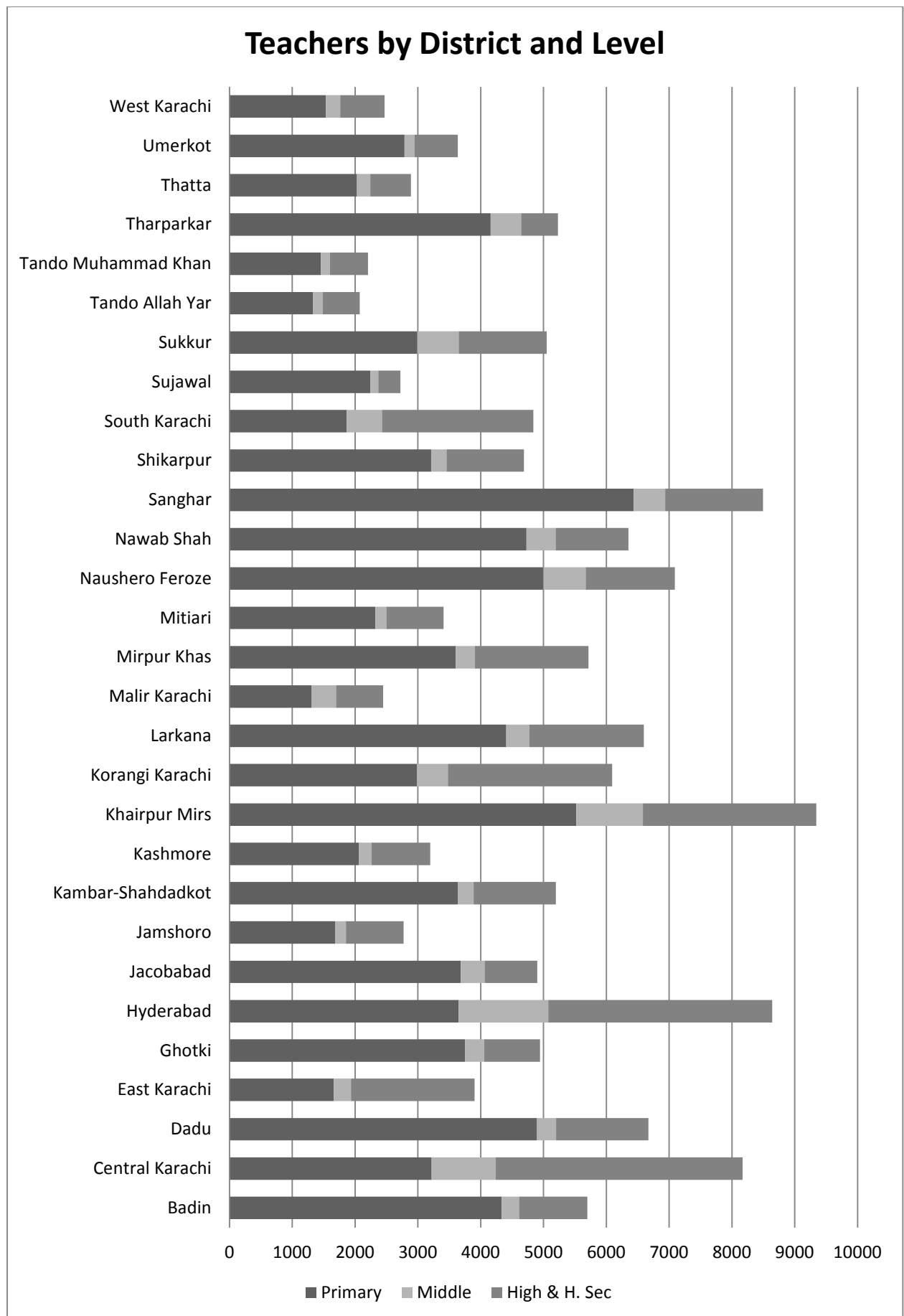
The total number of teachers is 145,438, of these 59,867 are teaching in Urban area institutions and 85,571 are teaching in Rural areas of the Province. The detail of teaching staff by level is shown in table3.

Table 3: Teachers by Level

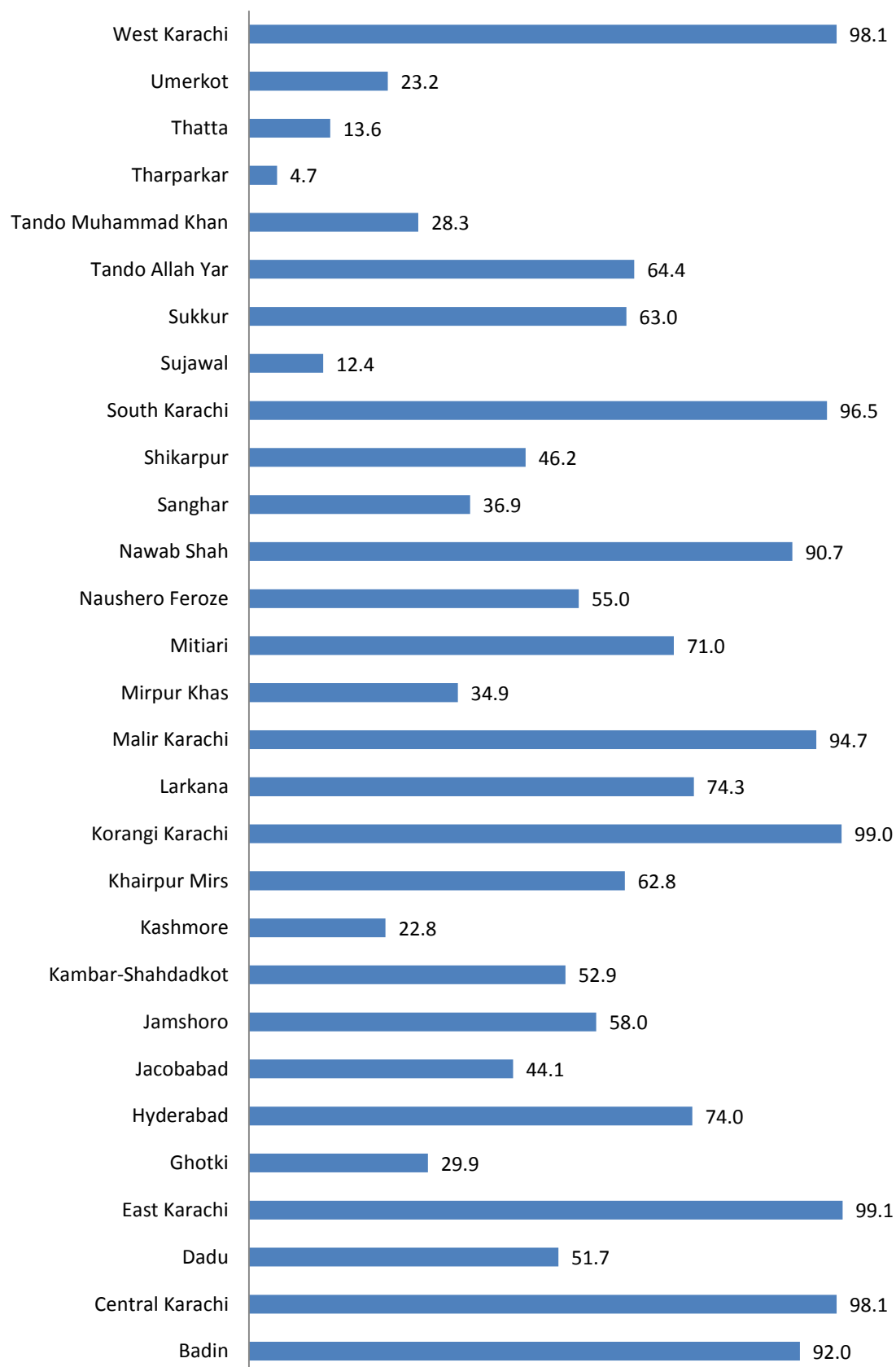
Teachers by Level						
	Mosque	Primary	Middle	High	H. Sec	Total
<b>Boys</b>	-	68,222	7,221	19,026	5,853	100,322
<b>Girls</b>	-	24,299	4,759	13,168	2,890	45,116
<b>Total</b>	-	92,521	11,980	32,194	8,743	145,438

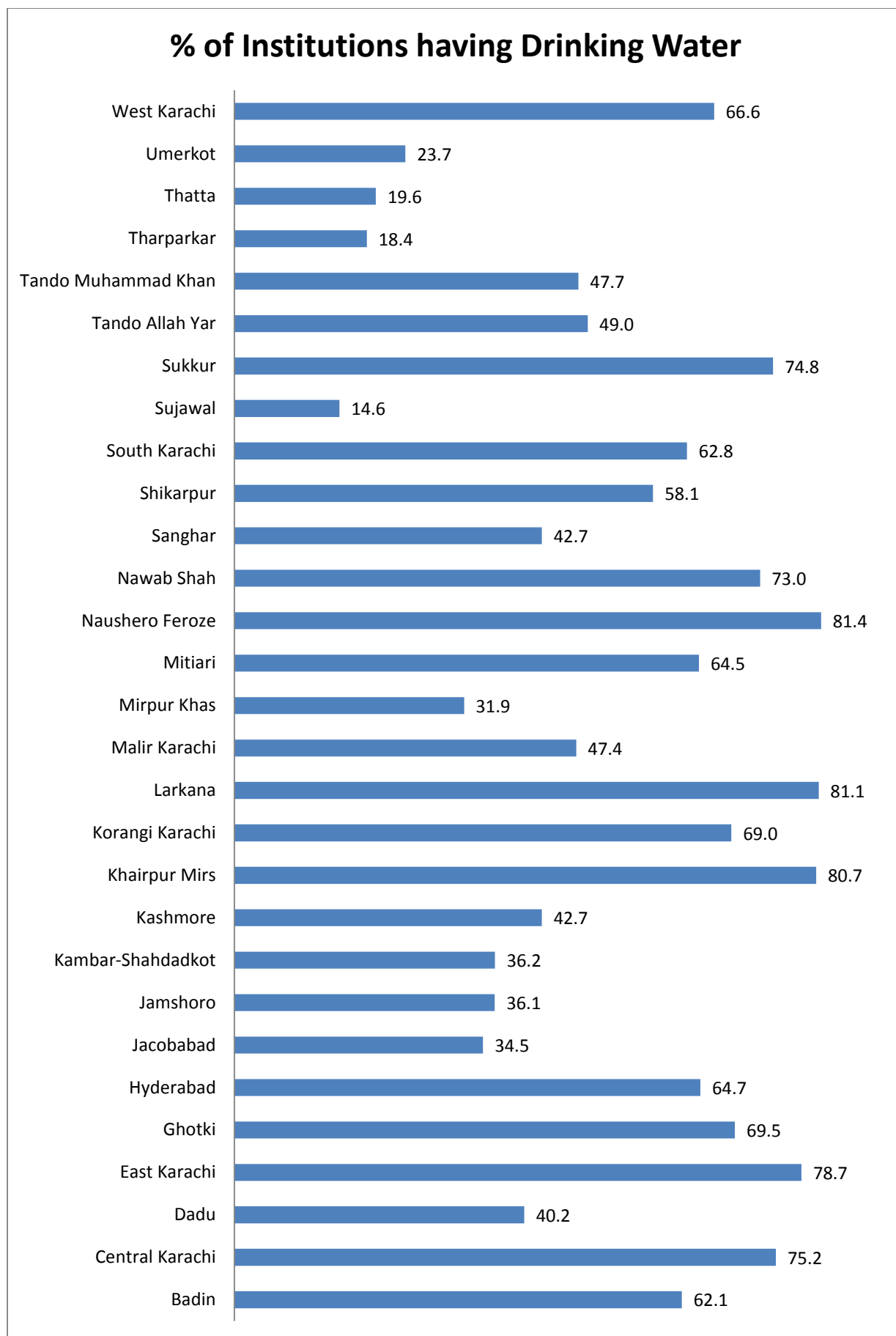






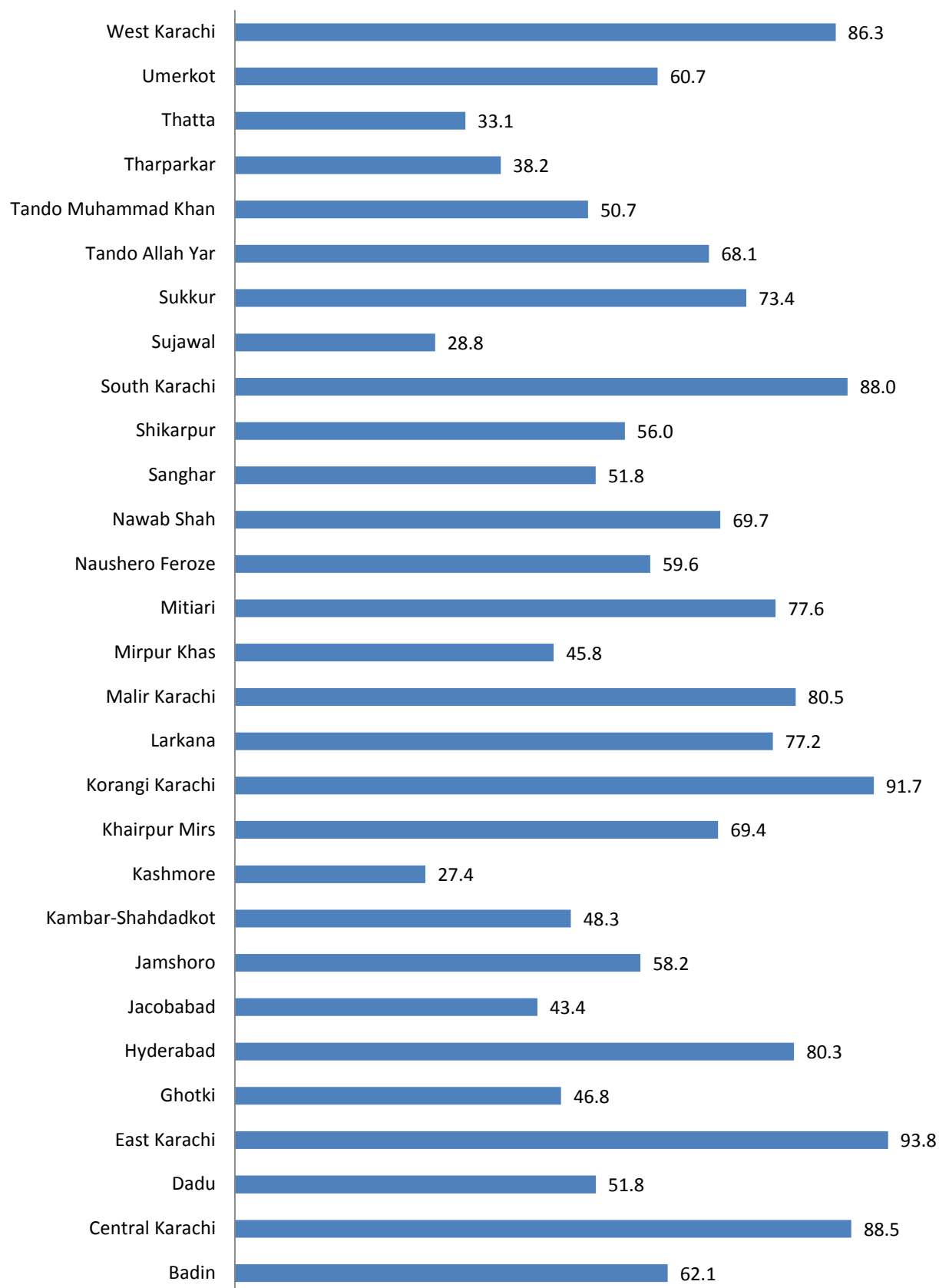
## % of Institutions having Electricity

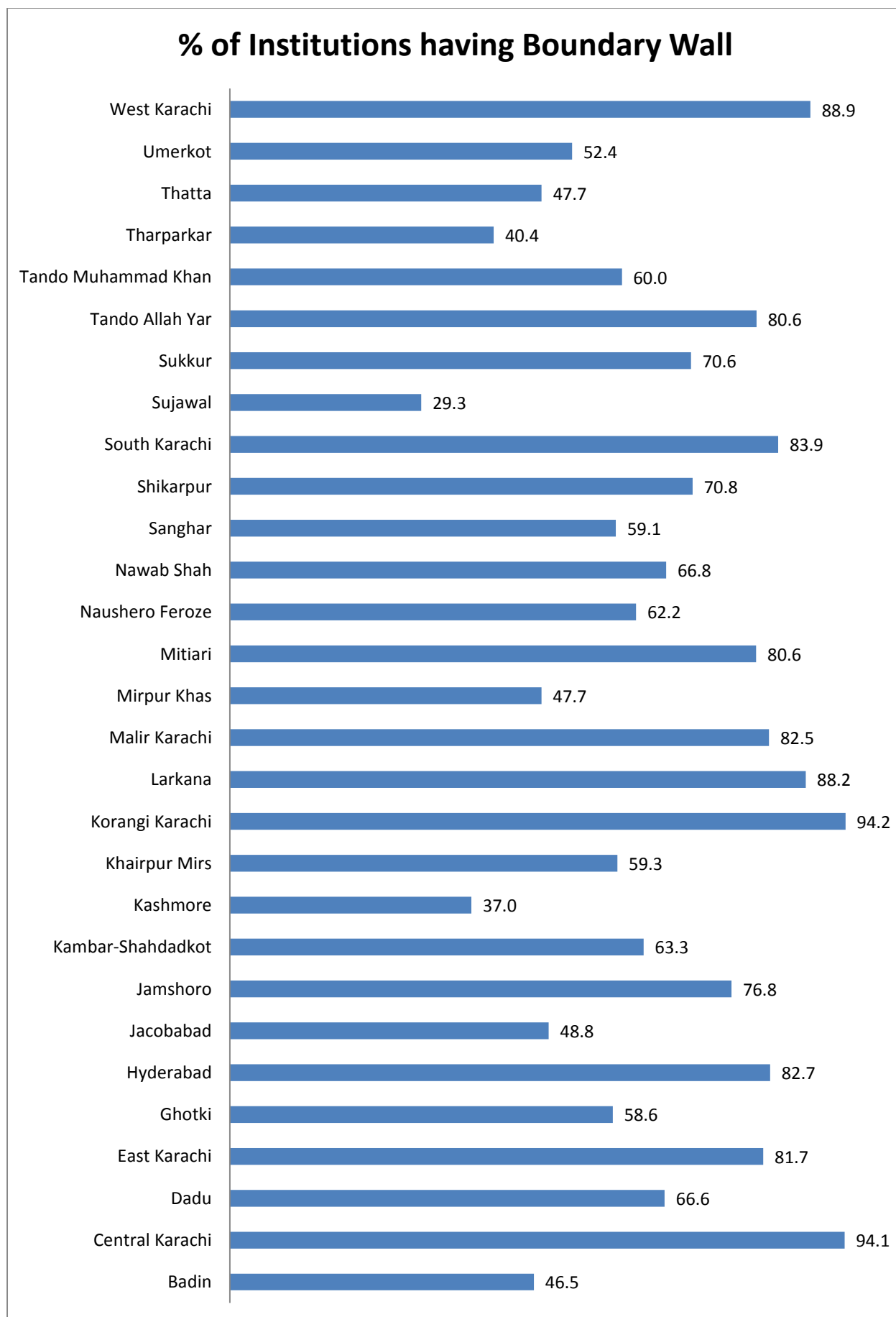






## % of Institutions having Toilets for Students





*This Page has been intentionally left blank*

**BADIN**

No. of Tehsils: 5

Area: 6726 Sq. Km

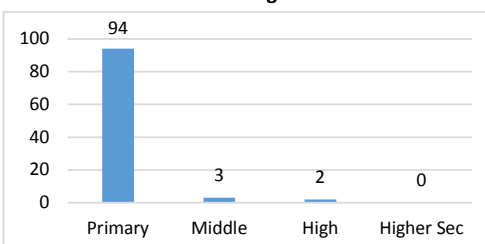
District BADIN has a total number of 3064 Institutions. Out of these 241 are located in Urban areas and the remaining 2823 are in Rural Areas.

The total enrolment for the district is 175709. Urban areas have an enrolment of 31934, whereas the Rural area share is 143775.

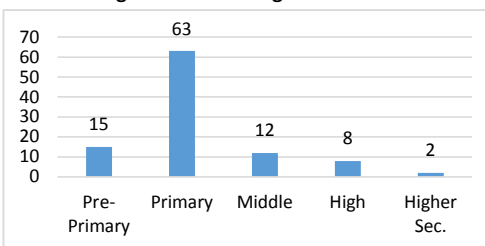
The total number of teachers is 5698, of these 1185 are teaching in Urban area Institutions and 4513 are teaching in Rural areas.

**Institutions by Level**

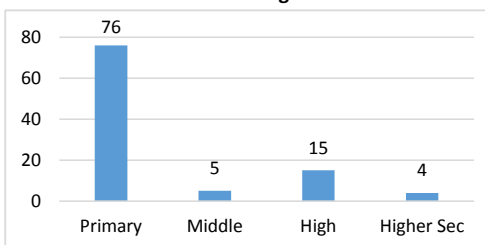
	Primary	Middle	High	Higher Sec.	Total
Boys	2,515	82	49	7	<b>2,653</b>
Girls	371	25	13	2	<b>411</b>
<b>Total</b>	<b>2,886</b>	<b>107</b>	<b>62</b>	<b>9</b>	<b>3,064</b>

**Level wise Percentage of Institutions****Enrolment by Stage**

	Pre-Primary	Primary	Middle	High	Higher Sec.	Total
Boys	16,709	70,659	14,381	9,315	2,608	<b>113,672</b>
Girls	10,015	40,141	7,070	4,046	765	<b>62,037</b>
<b>Total</b>	<b>26,724</b>	<b>110,800</b>	<b>21,451</b>	<b>13,361</b>	<b>3,373</b>	<b>175,709</b>

**Stage wise Percentage of Enrolment****Teachers by Level**

	Primary	Middle	High	Higher Sec.	Total
Boys	3,702	240	662	166	<b>4,770</b>
Girls	633	35	221	39	<b>928</b>
<b>Total</b>	<b>4,335</b>	<b>275</b>	<b>883</b>	<b>205</b>	<b>5,698</b>

**Level-wise Percentage of Teachers****District Indicators**

Survival Rate to Grade 5:	34%	Pupil-Teacher Ratio (Primary):	30
Dropout Rate (Primary):	66%	Pupil-Classroom Ratio (Primary):	39
Effective Transition Rate : (Primary to Lower Secondary)	53%	Classroom-School Ratio (Primary):	1
Effective Transition Rate: (Lower Secondary to Upper Secondary)	84%	Teacher-School Ratio (Primary):	8

<b>BADIN</b>					
	<b>Primary</b>	<b>Middle</b>	<b>High</b>	<b>Higher Sec.</b>	<b>Total</b>
<b>BUILDING AVAILABILITY</b>					
Available	2,217	105	62	9	<b>2,393</b>
Not Available	669	2	0	0	<b>671</b>
Not Reported	0	0	0	0	<b>0</b>
<b>Total</b>	<b>2,886</b>	<b>107</b>	<b>62</b>	<b>9</b>	<b>3,064</b>
<b>OWNERSHIP</b>					
Govt. Building	2,058	101	61	9	<b>2,229</b>
Rented	1	0	0	0	<b>1</b>
Donated	0	0	0	0	<b>0</b>
Rent Free	0	0	0	0	<b>0</b>
Other Building	158	4	1	0	<b>163</b>
No Building	669	2	0	0	<b>671</b>
Not Reported	0	0	0	0	<b>0</b>
<b>Total</b>	<b>2,886</b>	<b>107</b>	<b>62</b>	<b>9</b>	<b>3,064</b>
<b>TYPE OF CONSTRUCTION</b>					
Kacha	28	1	1	0	<b>30</b>
Pakka	1,943	86	61	9	<b>2,099</b>
Mix	84	0	0	0	<b>84</b>
No Building	669	2	0	0	<b>671</b>
Not Reported	162	18	0	0	<b>180</b>
<b>Total</b>	<b>2,886</b>	<b>107</b>	<b>62</b>	<b>9</b>	<b>3,064</b>
<b>AVAILABILITY OF ELECTRICITY</b>					
Available	2,656	91	62	9	<b>2,818</b>
Not Available	230	16	0	0	<b>246</b>
Not Reported	0	0	0	0	<b>0</b>
<b>Total</b>	<b>2,886</b>	<b>107</b>	<b>62</b>	<b>9</b>	<b>3,064</b>
<b>AVAILABILITY OF DRINKING WATER</b>					
Available	1,762	72	60	9	<b>1,903</b>
Not Available	1,124	35	2	0	<b>1,161</b>
Not Reported	0	0	0	0	<b>0</b>
<b>Total</b>	<b>2,886</b>	<b>107</b>	<b>62</b>	<b>9</b>	<b>3,064</b>
<b>LATRINE FOR STUDENTS</b>					
Available	1,743	93	59	9	<b>1,904</b>
Not Available	1,143	14	3	0	<b>1,160</b>
Not Reported	0	0	0	0	<b>0</b>
<b>Total</b>	<b>2,886</b>	<b>107</b>	<b>62</b>	<b>9</b>	<b>3,064</b>
<b>BOUNDARY WALL</b>					
Available	1,286	79	53	8	<b>1,426</b>
Not Available	1,594	28	9	1	<b>1,632</b>
Not Reported	6	0	0	0	<b>6</b>
<b>Total</b>	<b>2,886</b>	<b>107</b>	<b>62</b>	<b>9</b>	<b>3,064</b>
<b>BUILDING CONDITION</b>					
Satisfactory	1,093	48	36	6	<b>1,183</b>
Need Repair	644	35	25	3	<b>707</b>
Dangerous	317	4	1	0	<b>322</b>
No Building	669	2	0	0	<b>671</b>
Not Reported	163	18	0	0	<b>181</b>
<b>Total</b>	<b>2,886</b>	<b>107</b>	<b>62</b>	<b>9</b>	<b>3,064</b>

**CENTRAL KARACHI**

No. of Tehsils: 4

Area: 3527 Sq. Km

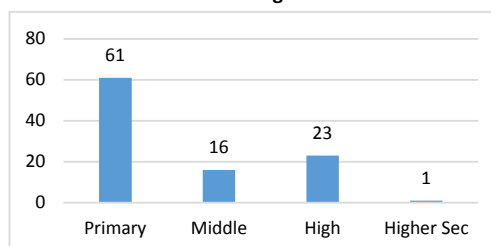
District CENTRAL KARACHI has a total number of 644 Institutions. Out of these 631 are located in Urban areas and the remaining 13 are in Rural Areas.

The total enrolment for the district is 114788. Urban areas have an enrolment of 113284, whereas the Rural area share is 1504.

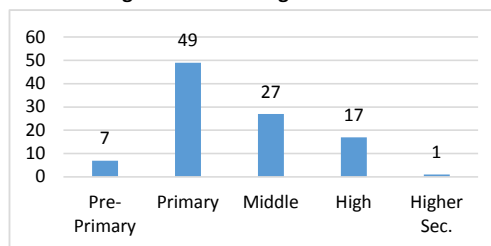
The total number of teachers is 8171, of these 8042 are teaching in Urban area Institutions and 129 are teaching in Rural areas.

**Institutions by Level**

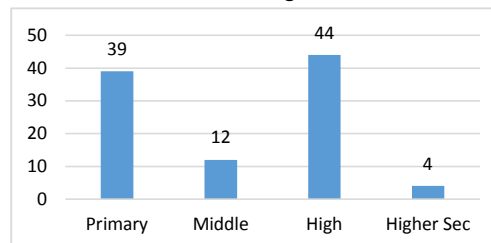
	Primary	Middle	High	Higher Sec.	Total
Boys	304	64	79	6	453
Girls	86	36	66	3	191
<b>Total</b>	<b>390</b>	<b>100</b>	<b>145</b>	<b>9</b>	<b>644</b>

**Level wise Percentage of Institutions****Enrolment by Stage**

	Pre-Primary	Primary	Middle	High	Higher Sec.	Total
Boys	3,391	26,457	11,662	7,556	138	49,204
Girls	4,132	30,023	19,246	11,696	487	65,584
<b>Total</b>	<b>7,523</b>	<b>56,480</b>	<b>30,908</b>	<b>19,252</b>	<b>625</b>	<b>114,788</b>

**Stage wise Percentage of Enrolment****Teachers by Level**

	Primary	Middle	High	Higher Sec.	Total
Boys	852	294	1,027	75	2,248
Girls	2,368	726	2,559	270	5,923
<b>Total</b>	<b>3,220</b>	<b>1,020</b>	<b>3,586</b>	<b>345</b>	<b>8,171</b>

**Level-wise Percentage of Teachers****District Indicators**

Survival Rate to Grade 5:	62%	Pupil-Teacher Ratio (Primary):	14
Dropout Rate (Primary):	38%	Pupil-Classroom Ratio (Primary):	24
Effective Transition Rate : (Primary to Lower Secondary)	100%	Classroom-School Ratio (Primary):	5
Effective Transition Rate: (Lower Secondary to Upper Secondary)	94%	Teacher-School Ratio (Primary):	19

<b>CENTRAL KARACHI</b>					
	<b>Primary</b>	<b>Middle</b>	<b>High</b>	<b>Higher Sec.</b>	<b>Total</b>
<b>BUILDING AVAILABILITY</b>					
Available	389	100	145	9	643
Not Available	1	0	0	0	1
Not Reported	0	0	0	0	0
<b>Total</b>	<b>390</b>	<b>100</b>	<b>145</b>	<b>9</b>	<b>644</b>
<b>OWNERSHIP</b>					
Govt. Building	347	92	139	9	587
Rented	17	7	4	0	28
Donated	0	0	0	0	0
Rent Free	0	0	0	0	0
Other Building	25	1	2	0	28
No Building	1	0	0	0	1
Not Reported	0	0	0	0	0
<b>Total</b>	<b>390</b>	<b>100</b>	<b>145</b>	<b>9</b>	<b>644</b>
<b>TYPE OF CONSTRUCTION</b>					
Kacha	4	1	0	0	5
Pakka	328	89	133	9	559
Mix	7	0	2	0	9
No Building	1	0	0	0	1
Not Reported	50	10	10	0	70
<b>Total</b>	<b>390</b>	<b>100</b>	<b>145</b>	<b>9</b>	<b>644</b>
<b>AVAILABILITY OF ELECTRICITY</b>					
Available	382	99	142	9	632
Not Available	8	0	3	0	11
Not Reported	0	1	0	0	1
<b>Total</b>	<b>390</b>	<b>100</b>	<b>145</b>	<b>9</b>	<b>644</b>
<b>AVAILABILITY OF DRINKING WATER</b>					
Available	275	76	125	8	484
Not Available	115	23	20	1	159
Not Reported	0	1	0	0	1
<b>Total</b>	<b>390</b>	<b>100</b>	<b>145</b>	<b>9</b>	<b>644</b>
<b>LATRINE FOR STUDENTS</b>					
Available	335	92	134	9	570
Not Available	55	7	11	0	73
Not Reported	0	1	0	0	1
<b>Total</b>	<b>390</b>	<b>100</b>	<b>145</b>	<b>9</b>	<b>644</b>
<b>BOUNDARY WALL</b>					
Available	367	92	138	9	606
Not Available	23	8	7	0	38
Not Reported	0	0	0	0	0
<b>Total</b>	<b>390</b>	<b>100</b>	<b>145</b>	<b>9</b>	<b>644</b>
<b>BUILDING CONDITION</b>					
Satisfactory	150	47	72	7	276
Need Repair	149	38	53	1	241
Dangerous	41	6	10	1	58
No Building	1	0	0	0	1
Not Reported	49	9	10	0	68
<b>Total</b>	<b>390</b>	<b>100</b>	<b>145</b>	<b>9</b>	<b>644</b>

**DADU**

No. of Tehsils: 4

Area: 19070 Sq. Km

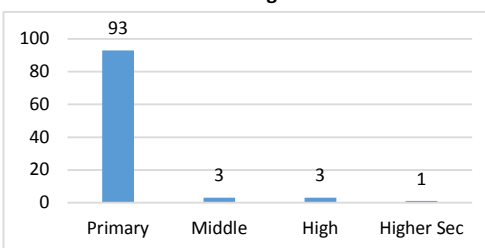
District DADU has a total number of 2105 Institutions. Out of these 164 are located in Urban areas and the remaining 1941 are in Rural Areas.

The total enrolment for the district is 252141. Urban areas have an enrolment of 57967, whereas the Rural area share is 194174.

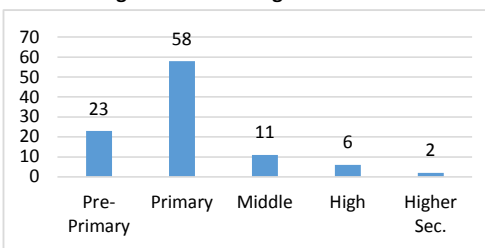
The total number of teachers is 6669, of these 1710 are teaching in Urban area Institutions and 4959 are teaching in Rural areas.

**Institutions by Level**

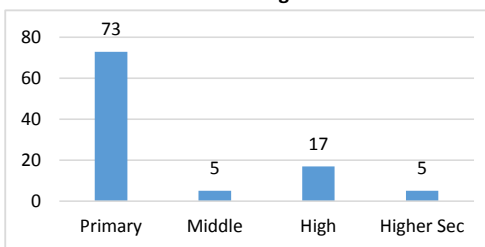
	Primary	Middle	High	Higher Sec.	Total
Boys	1,594	41	51	12	<b>1,698</b>
Girls	371	18	15	3	<b>407</b>
<b>Total</b>	<b>1,965</b>	<b>59</b>	<b>66</b>	<b>15</b>	<b>2,105</b>

**Level wise Percentage of Institutions****Enrolment by Stage**

	Pre-Primary	Primary	Middle	High	Higher Sec.	Total
Boys	32,994	84,872	17,859	11,024	2,598	<b>149,347</b>
Girls	25,560	60,347	10,083	5,294	1,510	<b>102,794</b>
<b>Total</b>	<b>58,554</b>	<b>145,219</b>	<b>27,942</b>	<b>16,318</b>	<b>4,108</b>	<b>252,141</b>

**Stage wise Percentage of Enrolment****Teachers by Level**

	Primary	Middle	High	Higher Sec.	Total
Boys	3,977	239	896	278	<b>5,390</b>
Girls	920	63	236	60	<b>1,279</b>
<b>Total</b>	<b>4,897</b>	<b>302</b>	<b>1,132</b>	<b>338</b>	<b>6,669</b>

**Level-wise Percentage of Teachers****District Indicators**

Survival Rate to Grade 5:	50%	Pupil-Teacher Ratio (Primary):	41
Dropout Rate (Primary):	50%	Pupil-Classroom Ratio (Primary):	50
Effective Transition Rate : (Primary to Lower Secondary)	42%	Classroom-School Ratio (Primary):	2
Effective Transition Rate: (Lower Secondary to Upper Secondary)	100%	Teacher-School Ratio (Primary):	13



<b>DADU</b>					
	<b>Primary</b>	<b>Middle</b>	<b>High</b>	<b>Higher Sec.</b>	<b>Total</b>
<b>BUILDING AVAILABILITY</b>					
Available	1,723	54	66	15	1,858
Not Available	242	5	0	0	247
Not Reported	0	0	0	0	0
<b>Total</b>	<b>1,965</b>	<b>59</b>	<b>66</b>	<b>15</b>	<b>2,105</b>
<b>OWNERSHIP</b>					
Govt. Building	1,683	51	65	15	1,814
Rented	9	0	1	0	10
Donated	0	0	0	0	0
Rent Free	0	0	0	0	0
Other Building	31	3	0	0	34
No Building	242	5	0	0	247
Not Reported	0	0	0	0	0
<b>Total</b>	<b>1,965</b>	<b>59</b>	<b>66</b>	<b>15</b>	<b>2,105</b>
<b>TYPE OF CONSTRUCTION</b>					
Kacha	57	0	0	0	57
Pakka	1,632	52	63	15	1,762
Mix	33	2	2	0	37
No Building	242	5	0	0	247
Not Reported	1	0	1	0	2
<b>Total</b>	<b>1,965</b>	<b>59</b>	<b>66</b>	<b>15</b>	<b>2,105</b>
<b>AVAILABILITY OF ELECTRICITY</b>					
Available	978	38	57	15	1,088
Not Available	987	21	9	0	1,017
Not Reported	0	0	0	0	0
<b>Total</b>	<b>1,965</b>	<b>59</b>	<b>66</b>	<b>15</b>	<b>2,105</b>
<b>AVAILABILITY OF DRINKING WATER</b>					
Available	751	36	48	12	847
Not Available	1,214	23	18	3	1,258
Not Reported	0	0	0	0	0
<b>Total</b>	<b>1,965</b>	<b>59</b>	<b>66</b>	<b>15</b>	<b>2,105</b>
<b>LATRINE FOR STUDENTS</b>					
Available	979	37	61	14	1,091
Not Available	986	22	5	1	1,014
Not Reported	0	0	0	0	0
<b>Total</b>	<b>1,965</b>	<b>59</b>	<b>66</b>	<b>15</b>	<b>2,105</b>
<b>BOUNDARY WALL</b>					
Available	1,285	42	59	15	1,401
Not Available	680	17	7	0	704
Not Reported	0	0	0	0	0
<b>Total</b>	<b>1,965</b>	<b>59</b>	<b>66</b>	<b>15</b>	<b>2,105</b>
<b>BUILDING CONDITION</b>					
Satisfactory	583	15	14	6	618
Need Repair	828	26	40	9	903
Dangerous	310	13	11	0	334
No Building	242	5	0	0	247
Not Reported	2	0	1	0	3
<b>Total</b>	<b>1,965</b>	<b>59</b>	<b>66</b>	<b>15</b>	<b>2,105</b>

**EAST KARACHI**

No. of Tehsils: 2

Area: 3527 Sq. Km

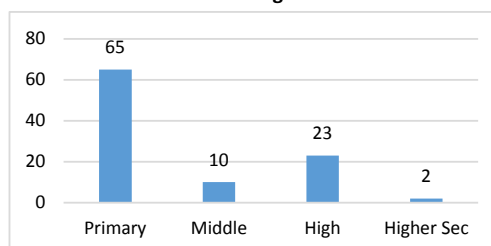
District EAST KARACHI has a total number of 338 Institutions. Out of these 319 are located in Urban areas and the remaining 19 are in Rural Areas.

The total enrolment for the district is 52825. Urban areas have an enrolment of 50262, whereas the Rural area share is 2563.

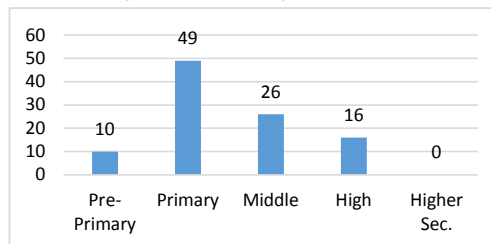
The total number of teachers is 3903, of these 3664 are teaching in Urban area Institutions and 239 are teaching in Rural areas.

**Institutions by Level**

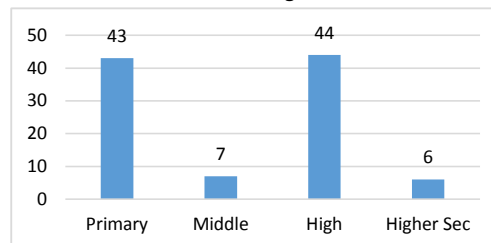
	Primary	Middle	High	Higher Sec.	Total
Boys	160	25	41	1	227
Girls	59	10	37	5	111
<b>Total</b>	<b>219</b>	<b>35</b>	<b>78</b>	<b>6</b>	<b>338</b>

**Level wise Percentage of Institutions****Enrolment by Stage**

	Pre-Primary	Primary	Middle	High	Higher Sec.	Total
Boys	2,223	11,857	4,775	3,257	44	22,156
Girls	2,956	13,768	8,792	5,016	137	30,669
<b>Total</b>	<b>5,179</b>	<b>25,625</b>	<b>13,567</b>	<b>8,273</b>	<b>181</b>	<b>52,825</b>


**Stage wise Percentage of Enrolment****Teachers by Level**

	Primary	Middle	High	Higher Sec.	Total
Boys	513	110	466	44	1,133
Girls	1,150	161	1,267	192	2,770
<b>Total</b>	<b>1,663</b>	<b>271</b>	<b>1,733</b>	<b>236</b>	<b>3,903</b>

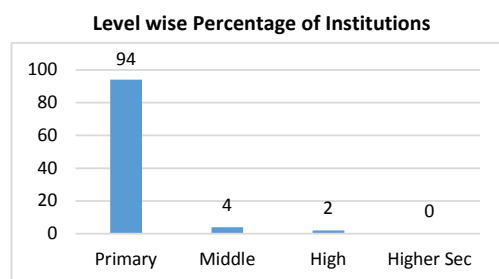
**Level-wise Percentage of Teachers****District Indicators**

Survival Rate to Grade 5:	46%	Pupil-Teacher Ratio (Primary):	16
Dropout Rate (Primary):	54%	Pupil-Classroom Ratio (Primary):	24
Effective Transition Rate : (Primary to Lower Secondary)	92%	Classroom-School Ratio (Primary):	5
Effective Transition Rate: (Lower Secondary to Upper Secondary)	98%	Teacher-School Ratio (Primary):	19

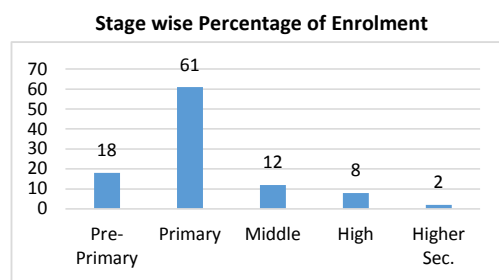
<b>EAST KARACHI</b>					
	<b>Primary</b>	<b>Middle</b>	<b>High</b>	<b>Higher Sec.</b>	<b>Total</b>
<b>BUILDING AVAILABILITY</b>					
Available	214	35	78	6	333
Not Available	5	0	0	0	5
Not Reported	0	0	0	0	0
<b>Total</b>	<b>219</b>	<b>35</b>	<b>78</b>	<b>6</b>	<b>338</b>
<b>OWNERSHIP</b>					
Govt. Building	198	32	77	6	313
Rented	6	2	0	0	8
Donated	0	0	0	0	0
Rent Free	0	0	0	0	0
Other Building	10	1	1	0	12
No Building	5	0	0	0	5
Not Reported	0	0	0	0	0
<b>Total</b>	<b>219</b>	<b>35</b>	<b>78</b>	<b>6</b>	<b>338</b>
<b>TYPE OF CONSTRUCTION</b>					
Kacha	0	0	0	0	0
Pakka	188	32	76	6	302
Mix	5	0	2	0	7
No Building	5	0	0	0	5
Not Reported	21	3	0	0	24
<b>Total</b>	<b>219</b>	<b>35</b>	<b>78</b>	<b>6</b>	<b>338</b>
<b>AVAILABILITY OF ELECTRICITY</b>					
Available	218	33	78	6	335
Not Available	1	2	0	0	3
Not Reported	0	0	0	0	0
<b>Total</b>	<b>219</b>	<b>35</b>	<b>78</b>	<b>6</b>	<b>338</b>
<b>AVAILABILITY OF DRINKING WATER</b>					
Available	166	26	68	6	266
Not Available	52	9	10	0	71
Not Reported	1	0	0	0	1
<b>Total</b>	<b>219</b>	<b>35</b>	<b>78</b>	<b>6</b>	<b>338</b>
<b>LATRINE FOR STUDENTS</b>					
Available	202	33	76	6	317
Not Available	17	2	2	0	21
Not Reported	0	0	0	0	0
<b>Total</b>	<b>219</b>	<b>35</b>	<b>78</b>	<b>6</b>	<b>338</b>
<b>BOUNDARY WALL</b>					
Available	169	27	74	6	276
Not Available	49	8	4	0	61
Not Reported	1	0	0	0	1
<b>Total</b>	<b>219</b>	<b>35</b>	<b>78</b>	<b>6</b>	<b>338</b>
<b>BUILDING CONDITION</b>					
Satisfactory	92	19	40	2	153
Need Repair	90	11	30	4	135
Dangerous	10	2	8	0	20
No Building	5	0	0	0	5
Not Reported	22	3	0	0	25
<b>Total</b>	<b>219</b>	<b>35</b>	<b>78</b>	<b>6</b>	<b>338</b>

<b>GHOTKI</b>	
No. of Tehsils:	5
Area:	6083 Sq. Km
<p>District GHOTKI has a total number of 1998 Institutions. Out of these 94 are located in Urban areas and the remaining 1904 are in Rural Areas.</p> <p>The total enrolment for the district is 188857. Urban areas have an enrolment of 28276, whereas the Rural area share is 160581.</p> <p>The total number of teachers is 4946, of these 827 are teaching in Urban area Institutions and 4119 are teaching in Rural areas.</p>	
	

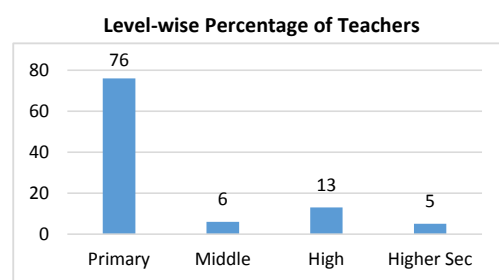
Institutions by Level					
	Primary	Middle	High	Higher Sec.	Total
Boys	1,638	55	31	5	<b>1,729</b>
Girls	237	28	2	2	<b>269</b>
<b>Total</b>	<b>1,875</b>	<b>83</b>	<b>33</b>	<b>7</b>	<b>1,998</b>



Enrolment by Stage						
	Pre-Primary	Primary	Middle	High	Higher Sec.	Total
Boys	22,022	80,818	14,651	10,756	2,048	<b>130,295</b>
Girls	11,385	34,849	7,380	3,850	1,098	<b>58,562</b>
<b>Total</b>	<b>33,407</b>	<b>115,667</b>	<b>22,031</b>	<b>14,606</b>	<b>3,146</b>	<b>188,857</b>



Teachers by Level					
	Primary	Middle	High	Higher Sec.	Total
Boys	3,246	233	608	186	<b>4,273</b>
Girls	507	70	36	60	<b>673</b>
<b>Total</b>	<b>3,753</b>	<b>303</b>	<b>644</b>	<b>246</b>	<b>4,946</b>



District Indicators			
Survival Rate to Grade 5:	70%	Pupil-Teacher Ratio (Primary):	40
Dropout Rate (Primary):	30%	Pupil-Classroom Ratio (Primary):	48
Effective Transition Rate : (Primary to Lower Secondary)	38%	Classroom-School Ratio (Primary):	2
Effective Transition Rate: (Lower Secondary to Upper Secondary)	93%	Teacher-School Ratio (Primary):	10

<b>GHOTKI</b>					
	<b>Primary</b>	<b>Middle</b>	<b>High</b>	<b>Higher Sec.</b>	<b>Total</b>
<b>BUILDING AVAILABILITY</b>					
Available	1,366	70	33	7	1,476
Not Available	509	13	0	0	522
Not Reported	0	0	0	0	0
<b>Total</b>	<b>1,875</b>	<b>83</b>	<b>33</b>	<b>7</b>	<b>1,998</b>
<b>OWNERSHIP</b>					
Govt. Building	1,351	70	33	7	1,461
Rented	2	0	0	0	2
Donated	0	0	0	0	0
Rent Free	0	0	0	0	0
Other Building	13	0	0	0	13
No Building	509	13	0	0	522
Not Reported	0	0	0	0	0
<b>Total</b>	<b>1,875</b>	<b>83</b>	<b>33</b>	<b>7</b>	<b>1,998</b>
<b>TYPE OF CONSTRUCTION</b>					
Kacha	26	1	0	0	27
Pakka	1,326	69	32	7	1,434
Mix	12	0	1	0	13
No Building	509	13	0	0	522
Not Reported	2	0	0	0	2
<b>Total</b>	<b>1,875</b>	<b>83</b>	<b>33</b>	<b>7</b>	<b>1,998</b>
<b>AVAILABILITY OF ELECTRICITY</b>					
Available	524	36	30	7	597
Not Available	1,351	47	3	0	1,401
Not Reported	0	0	0	0	0
<b>Total</b>	<b>1,875</b>	<b>83</b>	<b>33</b>	<b>7</b>	<b>1,998</b>
<b>AVAILABILITY OF DRINKING WATER</b>					
Available	1,284	66	31	7	1,388
Not Available	591	17	2	0	610
Not Reported	0	0	0	0	0
<b>Total</b>	<b>1,875</b>	<b>83</b>	<b>33</b>	<b>7</b>	<b>1,998</b>
<b>LATRINE FOR STUDENTS</b>					
Available	843	55	32	6	936
Not Available	1,032	28	1	1	1,062
Not Reported	0	0	0	0	0
<b>Total</b>	<b>1,875</b>	<b>83</b>	<b>33</b>	<b>7</b>	<b>1,998</b>
<b>BOUNDARY WALL</b>					
Available	1,078	59	27	7	1,171
Not Available	797	24	6	0	827
Not Reported	0	0	0	0	0
<b>Total</b>	<b>1,875</b>	<b>83</b>	<b>33</b>	<b>7</b>	<b>1,998</b>
<b>BUILDING CONDITION</b>					
Satisfactory	463	20	2	3	488
Need Repair	693	41	23	3	760
Dangerous	209	9	8	1	227
No Building	509	13	0	0	522
Not Reported	1	0	0	0	1
<b>Total</b>	<b>1,875</b>	<b>83</b>	<b>33</b>	<b>7</b>	<b>1,998</b>

## HYDERABAD

No. of Tehsils: 4

Area: 5519 Sq. Km

District HYDERABAD has a total number of 943 Institutions. Out of these 433 are located in Urban areas and the remaining 510 are in Rural Areas.

The total enrolment for the district is 155002. Urban areas have an enrolment of 109960, whereas the Rural area share is 45042.

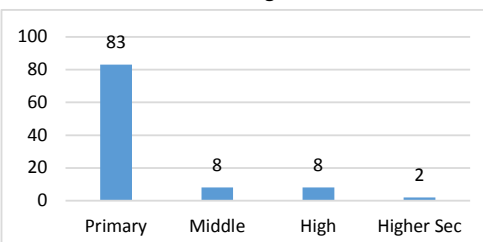
The total number of teachers is 8640, of these 7161 are teaching in Urban area Institutions and 1479 are teaching in Rural areas.



### Institutions by Level

	Primary	Middle	High	Higher Sec.	Total
Boys	578	47	51	9	<b>685</b>
Girls	201	24	27	6	<b>258</b>
<b>Total</b>	<b>779</b>	<b>71</b>	<b>78</b>	<b>15</b>	<b>943</b>

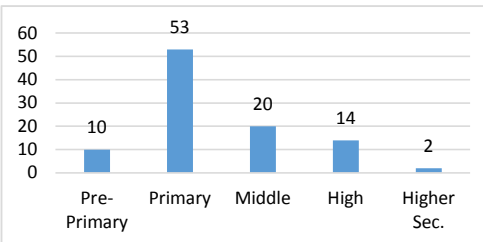
### Level wise Percentage of Institutions



### Enrolment by Stage

	Pre-Primary	Primary	Middle	High	Higher Sec.	Total
Boys	7,450	44,338	13,885	9,664	2,483	<b>77,820</b>
Girls	8,635	37,899	17,786	11,514	1,348	<b>77,182</b>
<b>Total</b>	<b>16,085</b>	<b>82,237</b>	<b>31,671</b>	<b>21,178</b>	<b>3,831</b>	<b>155,002</b>

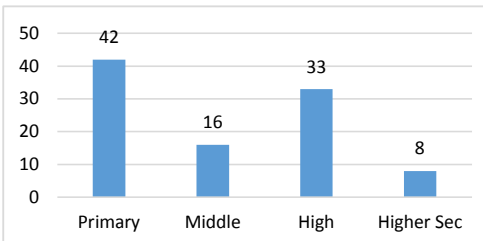
### Stage wise Percentage of Enrolment



### Teachers by Level

	Primary	Middle	High	Higher Sec.	Total
Boys	2,073	702	1,403	307	<b>4,485</b>
Girls	1,578	722	1,475	380	<b>4,155</b>
<b>Total</b>	<b>3,651</b>	<b>1,424</b>	<b>2,878</b>	<b>687</b>	<b>8,640</b>

### Level-wise Percentage of Teachers



### District Indicators

Survival Rate to Grade 5:	51%	Pupil-Teacher Ratio (Primary):	21
Dropout Rate (Primary):	49%	Pupil-Classroom Ratio (Primary):	34
Effective Transition Rate : (Primary to Lower Secondary)	74%	Classroom-School Ratio (Primary):	3
Effective Transition Rate: (Lower Secondary to Upper Secondary)	100%	Teacher-School Ratio (Primary):	30

<b>HYDERABAD</b>					
	<b>Primary</b>	<b>Middle</b>	<b>High</b>	<b>Higher Sec.</b>	<b>Total</b>
<b>BUILDING AVAILABILITY</b>					
Available	760	71	78	15	924
Not Available	19	0	0	0	19
Not Reported	0	0	0	0	0
<b>Total</b>	<b>779</b>	<b>71</b>	<b>78</b>	<b>15</b>	<b>943</b>
<b>OWNERSHIP</b>					
Govt. Building	733	71	74	15	893
Rented	9	0	1	0	10
Donated	0	0	0	0	0
Rent Free	0	0	0	0	0
Other Building	18	0	3	0	21
No Building	19	0	0	0	19
Not Reported	0	0	0	0	0
<b>Total</b>	<b>779</b>	<b>71</b>	<b>78</b>	<b>15</b>	<b>943</b>
<b>TYPE OF CONSTRUCTION</b>					
Kacha	4	0	0	0	4
Pakka	747	71	76	15	909
Mix	9	0	2	0	11
No Building	19	0	0	0	19
Not Reported	0	0	0	0	0
<b>Total</b>	<b>779</b>	<b>71</b>	<b>78</b>	<b>15</b>	<b>943</b>
<b>AVAILABILITY OF ELECTRICITY</b>					
Available	545	63	75	15	698
Not Available	234	8	3	0	245
Not Reported	0	0	0	0	0
<b>Total</b>	<b>779</b>	<b>71</b>	<b>78</b>	<b>15</b>	<b>943</b>
<b>AVAILABILITY OF DRINKING WATER</b>					
Available	464	57	74	15	610
Not Available	315	14	4	0	333
Not Reported	0	0	0	0	0
<b>Total</b>	<b>779</b>	<b>71</b>	<b>78</b>	<b>15</b>	<b>943</b>
<b>LATRINE FOR STUDENTS</b>					
Available	603	65	74	15	757
Not Available	176	6	4	0	186
Not Reported	0	0	0	0	0
<b>Total</b>	<b>779</b>	<b>71</b>	<b>78</b>	<b>15</b>	<b>943</b>
<b>BOUNDARY WALL</b>					
Available	630	64	72	14	780
Not Available	149	7	6	1	163
Not Reported	0	0	0	0	0
<b>Total</b>	<b>779</b>	<b>71</b>	<b>78</b>	<b>15</b>	<b>943</b>
<b>BUILDING CONDITION</b>					
Satisfactory	290	42	37	7	376
Need Repair	366	27	32	8	433
Dangerous	103	2	9	0	114
No Building	19	0	0	0	19
Not Reported	1	0	0	0	1
<b>Total</b>	<b>779</b>	<b>71</b>	<b>78</b>	<b>15</b>	<b>943</b>

**JACOBABAD**

No. of Tehsils: 3

Area: 5278 Sq. Km

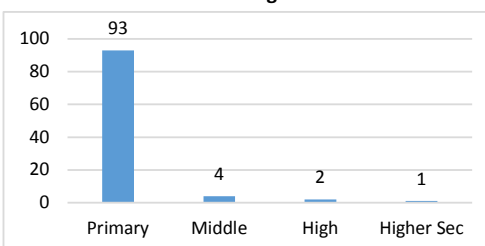
District JACOBABAD has a total number of 1469 Institutions. Out of these 126 are located in Urban areas and the remaining 1343 are in Rural Areas.

The total enrolment for the district is 172309. Urban areas have an enrolment of 47587, whereas the Rural area share is 124722.

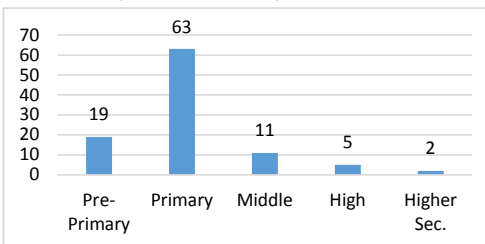
The total number of teachers is 4900, of these 1465 are teaching in Urban area Institutions and 3435 are teaching in Rural areas.

**Institutions by Level**

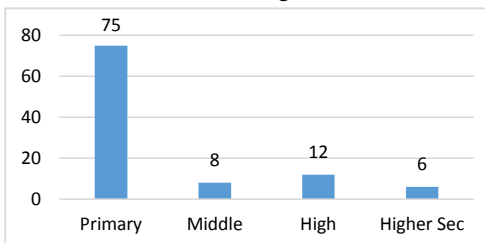
	Primary	Middle	High	Higher Sec.	Total
Boys	1,161	35	28	6	<b>1,230</b>
Girls	207	22	7	3	<b>239</b>
<b>Total</b>	<b>1,368</b>	<b>57</b>	<b>35</b>	<b>9</b>	<b>1,469</b>

**Level wise Percentage of Institutions****Enrolment by Stage**

	Pre-Primary	Primary	Middle	High	Higher Sec.	Total
Boys	13,761	62,617	10,913	6,127	2,304	<b>95,722</b>
Girls	18,315	46,102	8,098	3,130	942	<b>76,587</b>
<b>Total</b>	<b>32,076</b>	<b>108,719</b>	<b>19,011</b>	<b>9,257</b>	<b>3,246</b>	<b>172,309</b>

**Stage wise Percentage of Enrolment****Teachers by Level**

	Primary	Middle	High	Higher Sec.	Total
Boys	2,930	239	456	220	<b>3,845</b>
Girls	754	141	110	50	<b>1,055</b>
<b>Total</b>	<b>3,684</b>	<b>380</b>	<b>566</b>	<b>270</b>	<b>4,900</b>

**Level-wise Percentage of Teachers****District Indicators**

Survival Rate to Grade 5:	38%	Pupil-Teacher Ratio (Primary):	37
Dropout Rate (Primary):	62%	Pupil-Classroom Ratio (Primary):	65
Effective Transition Rate : (Primary to Lower Secondary)	42%	Classroom-School Ratio (Primary):	2
Effective Transition Rate: (Lower Secondary to Upper Secondary)	85%	Teacher-School Ratio (Primary):	12



<b>JACOBABAD</b>					
	<b>Primary</b>	<b>Middle</b>	<b>High</b>	<b>Higher Sec.</b>	<b>Total</b>
<b>BUILDING AVAILABILITY</b>					
Available	985	54	35	9	<b>1,083</b>
Not Available	383	3	0	0	<b>386</b>
Not Reported	0	0	0	0	<b>0</b>
<b>Total</b>	<b>1,368</b>	<b>57</b>	<b>35</b>	<b>9</b>	<b>1,469</b>
<b>OWNERSHIP</b>					
Govt. Building	949	51	34	9	<b>1,043</b>
Rented	2	0	0	0	<b>2</b>
Donated	0	0	0	0	<b>0</b>
Rent Free	0	0	0	0	<b>0</b>
Other Building	34	3	1	0	<b>38</b>
No Building	383	3	0	0	<b>386</b>
Not Reported	0	0	0	0	<b>0</b>
<b>Total</b>	<b>1,368</b>	<b>57</b>	<b>35</b>	<b>9</b>	<b>1,469</b>
<b>TYPE OF CONSTRUCTION</b>					
Kacha	53	1	1	0	<b>55</b>
Pakka	913	52	32	9	<b>1,006</b>
Mix	19	1	2	0	<b>22</b>
No Building	383	3	0	0	<b>386</b>
Not Reported	0	0	0	0	<b>0</b>
<b>Total</b>	<b>1,368</b>	<b>57</b>	<b>35</b>	<b>9</b>	<b>1,469</b>
<b>AVAILABILITY OF ELECTRICITY</b>					
Available	584	31	26	7	<b>648</b>
Not Available	784	26	9	2	<b>821</b>
Not Reported	0	0	0	0	<b>0</b>
<b>Total</b>	<b>1,368</b>	<b>57</b>	<b>35</b>	<b>9</b>	<b>1,469</b>
<b>AVAILABILITY OF DRINKING WATER</b>					
Available	466	16	21	4	<b>507</b>
Not Available	902	41	14	5	<b>962</b>
Not Reported	0	0	0	0	<b>0</b>
<b>Total</b>	<b>1,368</b>	<b>57</b>	<b>35</b>	<b>9</b>	<b>1,469</b>
<b>LATRINE FOR STUDENTS</b>					
Available	582	21	26	9	<b>638</b>
Not Available	786	36	9	0	<b>831</b>
Not Reported	0	0	0	0	<b>0</b>
<b>Total</b>	<b>1,368</b>	<b>57</b>	<b>35</b>	<b>9</b>	<b>1,469</b>
<b>BOUNDARY WALL</b>					
Available	639	40	30	8	<b>717</b>
Not Available	729	17	5	1	<b>752</b>
Not Reported	0	0	0	0	<b>0</b>
<b>Total</b>	<b>1,368</b>	<b>57</b>	<b>35</b>	<b>9</b>	<b>1,469</b>
<b>BUILDING CONDITION</b>					
Satisfactory	156	5	4	0	<b>165</b>
Need Repair	593	30	17	6	<b>646</b>
Dangerous	236	19	13	3	<b>271</b>
No Building	383	3	0	0	<b>386</b>
Not Reported	0	0	1	0	<b>1</b>
<b>Total</b>	<b>1,368</b>	<b>57</b>	<b>35</b>	<b>9</b>	<b>1,469</b>

## JAMSHORO

No. of Tehsils: 4 Area: Not Available

District JAMSHORO has a total number of 819 Institutions. Out of these 132 are located in Urban areas and the remaining 687 are in Rural Areas.

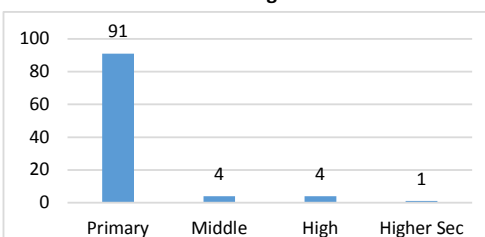
The total enrolment for the district is 82169. Urban areas have an enrolment of 34708, whereas the Rural area share is 47461.

The total number of teachers is 2772, of these 1170 are teaching in Urban area Institutions and 1602 are teaching in Rural areas.



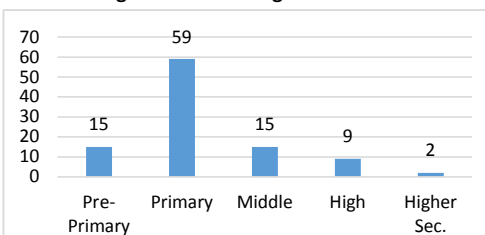
Institutions by Level					
	Primary	Middle	High	Higher Sec.	Total
Boys	628	21	28	4	681
Girls	117	9	8	4	138
<b>Total</b>	<b>745</b>	<b>30</b>	<b>36</b>	<b>8</b>	<b>819</b>

Level wise Percentage of Institutions



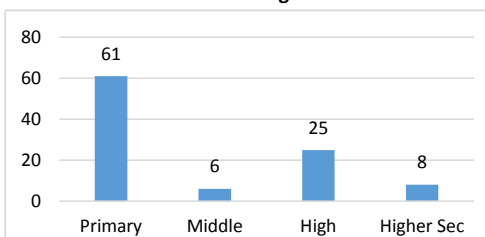
Enrolment by Stage						
	Pre-Primary	Primary	Middle	High	Higher Sec.	Total
Boys	7,099	29,651	7,075	4,316	1,232	49,373
Girls	5,304	18,714	5,107	2,859	812	32,796
<b>Total</b>	<b>12,403</b>	<b>48,365</b>	<b>12,182</b>	<b>7,175</b>	<b>2,044</b>	<b>82,169</b>

Stage wise Percentage of Enrolment



Teachers by Level					
	Primary	Middle	High	Higher Sec.	Total
Boys	1,287	136	508	118	2,049
Girls	400	32	198	93	723
<b>Total</b>	<b>1,687</b>	<b>168</b>	<b>706</b>	<b>211</b>	<b>2,772</b>

Level-wise Percentage of Teachers



### District Indicators

Survival Rate to Grade 5:	40%	Pupil-Teacher Ratio (Primary):	32
Dropout Rate (Primary):	60%	Pupil-Classroom Ratio (Primary):	32
Effective Transition Rate : (Primary to Lower Secondary)	60%	Classroom-School Ratio (Primary):	2
Effective Transition Rate: (Lower Secondary to Upper Secondary)	91%	Teacher-School Ratio (Primary):	15

<b>JAMSHORO</b>					
	<b>Primary</b>	<b>Middle</b>	<b>High</b>	<b>Higher Sec.</b>	<b>Total</b>
<b>BUILDING AVAILABILITY</b>					
Available	726	29	36	8	799
Not Available	19	1	0	0	20
Not Reported	0	0	0	0	0
<b>Total</b>	<b>745</b>	<b>30</b>	<b>36</b>	<b>8</b>	<b>819</b>
<b>OWNERSHIP</b>					
Govt. Building	707	29	36	8	780
Rented	3	0	0	0	3
Donated	0	0	0	0	0
Rent Free	0	0	0	0	0
Other Building	16	0	0	0	16
No Building	19	1	0	0	20
Not Reported	0	0	0	0	0
<b>Total</b>	<b>745</b>	<b>30</b>	<b>36</b>	<b>8</b>	<b>819</b>
<b>TYPE OF CONSTRUCTION</b>					
Kacha	22	2	0	0	24
Pakka	690	26	36	8	760
Mix	14	1	0	0	15
No Building	19	1	0	0	20
Not Reported	0	0	0	0	0
<b>Total</b>	<b>745</b>	<b>30</b>	<b>36</b>	<b>8</b>	<b>819</b>
<b>AVAILABILITY OF ELECTRICITY</b>					
Available	407	25	35	8	475
Not Available	338	5	1	0	344
Not Reported	0	0	0	0	0
<b>Total</b>	<b>745</b>	<b>30</b>	<b>36</b>	<b>8</b>	<b>819</b>
<b>AVAILABILITY OF DRINKING WATER</b>					
Available	249	8	32	7	296
Not Available	496	22	4	1	523
Not Reported	0	0	0	0	0
<b>Total</b>	<b>745</b>	<b>30</b>	<b>36</b>	<b>8</b>	<b>819</b>
<b>LATRINE FOR STUDENTS</b>					
Available	418	19	32	8	477
Not Available	327	11	4	0	342
Not Reported	0	0	0	0	0
<b>Total</b>	<b>745</b>	<b>30</b>	<b>36</b>	<b>8</b>	<b>819</b>
<b>BOUNDARY WALL</b>					
Available	566	24	33	6	629
Not Available	179	6	3	2	190
Not Reported	0	0	0	0	0
<b>Total</b>	<b>745</b>	<b>30</b>	<b>36</b>	<b>8</b>	<b>819</b>
<b>BUILDING CONDITION</b>					
Satisfactory	165	9	9	0	183
Need Repair	443	12	20	7	482
Dangerous	118	7	7	1	133
No Building	19	1	0	0	20
Not Reported	0	1	0	0	1
<b>Total</b>	<b>745</b>	<b>30</b>	<b>36</b>	<b>8</b>	<b>819</b>

**KAMBAR-SHAHDADKOT**

No. of Tehsils:	7	Area:	Not Available
-----------------	---	-------	---------------

District KAMBAR-SHAHDADKOT has a total number of 1631 Institutions. Out of these 117 are located in Urban areas and the remaining 1514 are in Rural Areas.

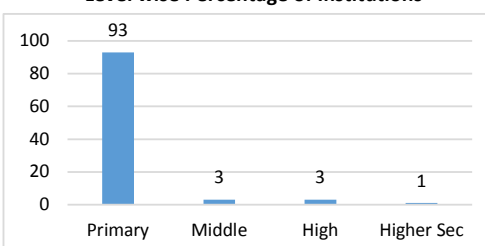
The total enrolment for the district is 186646. Urban areas have an enrolment of 44236, whereas the Rural area share is 142410.

The total number of teachers is 5198, of these 1275 are teaching in Urban area Institutions and 3923 are teaching in Rural areas.



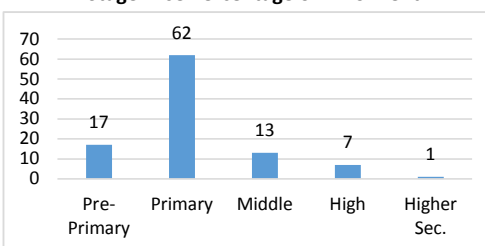
Institutions by Level					
	Primary	Middle	High	Higher Sec.	Total
Boys	1,252	34	38	6	1,330
Girls	267	22	8	4	301
<b>Total</b>	<b>1,519</b>	<b>56</b>	<b>46</b>	<b>10</b>	<b>1,631</b>

Level wise Percentage of Institutions



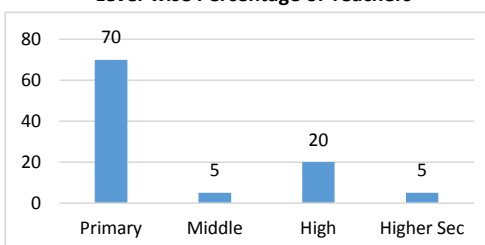
Enrolment by Stage						
	Pre-Primary	Primary	Middle	High	Higher Sec.	Total
Boys	19,107	69,802	14,998	7,931	1,214	113,052
Girls	13,321	45,442	9,637	4,473	721	73,594
<b>Total</b>	<b>32,428</b>	<b>115,244</b>	<b>24,635</b>	<b>12,404</b>	<b>1,935</b>	<b>186,646</b>

Stage wise Percentage of Enrolment



Teachers by Level					
	Primary	Middle	High	Higher Sec.	Total
Boys	2,830	176	915	189	4,110
Girls	811	72	115	90	1,088
<b>Total</b>	<b>3,641</b>	<b>248</b>	<b>1,030</b>	<b>279</b>	<b>5,198</b>

Level-wise Percentage of Teachers

**District Indicators**

Survival Rate to Grade 5:	51%	Pupil-Teacher Ratio (Primary):	39
Dropout Rate (Primary):	49%	Pupil-Classroom Ratio (Primary):	52
Effective Transition Rate : (Primary to Lower Secondary)	48%	Classroom-School Ratio (Primary):	2
Effective Transition Rate: (Lower Secondary to Upper Secondary)	88%	Teacher-School Ratio (Primary):	14

<b>KAMBAR-SHAHDADKOT</b>					
	<b>Primary</b>	<b>Middle</b>	<b>High</b>	<b>Higher Sec.</b>	<b>Total</b>
<b>BUILDING AVAILABILITY</b>					
Available	1,332	55	46	10	<b>1,443</b>
Not Available	187	1	0	0	<b>188</b>
Not Reported	0	0	0	0	<b>0</b>
<b>Total</b>	<b>1,519</b>	<b>56</b>	<b>46</b>	<b>10</b>	<b>1,631</b>
<b>OWNERSHIP</b>					
Govt. Building	1,303	54	46	10	<b>1,413</b>
Rented	4	0	0	0	<b>4</b>
Donated	0	0	0	0	<b>0</b>
Rent Free	0	0	0	0	<b>0</b>
Other Building	25	1	0	0	<b>26</b>
No Building	187	1	0	0	<b>188</b>
Not Reported	0	0	0	0	<b>0</b>
<b>Total</b>	<b>1,519</b>	<b>56</b>	<b>46</b>	<b>10</b>	<b>1,631</b>
<b>TYPE OF CONSTRUCTION</b>					
Kacha	39	1	2	0	<b>42</b>
Pakka	1,253	53	43	10	<b>1,359</b>
Mix	39	1	1	0	<b>41</b>
No Building	187	1	0	0	<b>188</b>
Not Reported	1	0	0	0	<b>1</b>
<b>Total</b>	<b>1,519</b>	<b>56</b>	<b>46</b>	<b>10</b>	<b>1,631</b>
<b>AVAILABILITY OF ELECTRICITY</b>					
Available	776	33	43	10	<b>862</b>
Not Available	743	23	3	0	<b>769</b>
Not Reported	0	0	0	0	<b>0</b>
<b>Total</b>	<b>1,519</b>	<b>56</b>	<b>46</b>	<b>10</b>	<b>1,631</b>
<b>AVAILABILITY OF DRINKING WATER</b>					
Available	529	20	32	9	<b>590</b>
Not Available	990	36	14	1	<b>1,041</b>
Not Reported	0	0	0	0	<b>0</b>
<b>Total</b>	<b>1,519</b>	<b>56</b>	<b>46</b>	<b>10</b>	<b>1,631</b>
<b>LATRINE FOR STUDENTS</b>					
Available	709	28	40	10	<b>787</b>
Not Available	810	28	6	0	<b>844</b>
Not Reported	0	0	0	0	<b>0</b>
<b>Total</b>	<b>1,519</b>	<b>56</b>	<b>46</b>	<b>10</b>	<b>1,631</b>
<b>BOUNDARY WALL</b>					
Available	942	43	39	9	<b>1,033</b>
Not Available	577	13	7	1	<b>598</b>
Not Reported	0	0	0	0	<b>0</b>
<b>Total</b>	<b>1,519</b>	<b>56</b>	<b>46</b>	<b>10</b>	<b>1,631</b>
<b>BUILDING CONDITION</b>					
Satisfactory	279	8	6	3	<b>296</b>
Need Repair	667	24	28	6	<b>725</b>
Dangerous	386	23	12	1	<b>422</b>
No Building	187	1	0	0	<b>188</b>
Not Reported	0	0	0	0	<b>0</b>
<b>Total</b>	<b>1,519</b>	<b>56</b>	<b>46</b>	<b>10</b>	<b>1,631</b>

**KASHMORE**

No. of Tehsils: 3

Area: 2592 Sq. Km

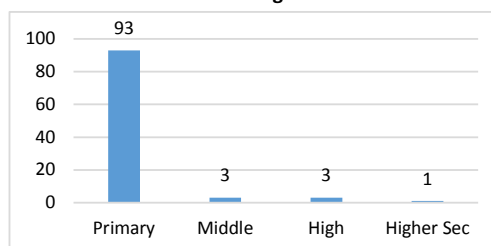
District KASHMORE has a total number of 1495 Institutions. Out of these 129 are located in Urban areas and the remaining 1366 are in Rural Areas.

The total enrolment for the district is 121305. Urban areas have an enrolment of 27355, whereas the Rural area share is 93950.

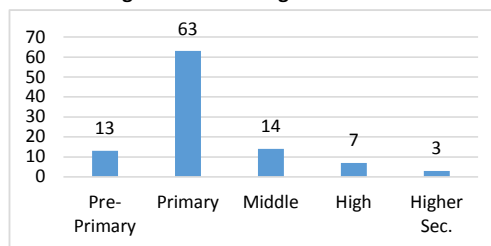
The total number of teachers is 3198, of these 711 are teaching in Urban area Institutions and 2487 are teaching in Rural areas.

**Institutions by Level**

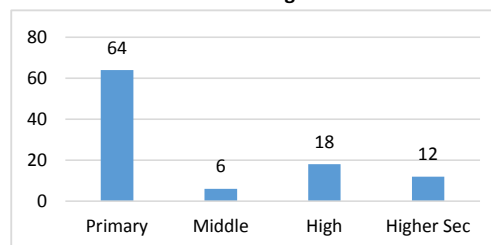
	Primary	Middle	High	Higher Sec.	Total
Boys	1,194	39	30	10	<b>1,273</b>
Girls	199	13	8	2	<b>222</b>
<b>Total</b>	<b>1,393</b>	<b>52</b>	<b>38</b>	<b>12</b>	<b>1,495</b>

**Level wise Percentage of Institutions****Enrolment by Stage**

	Pre-Primary	Primary	Middle	High	Higher Sec.	Total
Boys	9,977	52,573	10,500	6,530	3,109	<b>82,689</b>
Girls	5,337	23,923	6,325	2,178	853	<b>38,616</b>
<b>Total</b>	<b>15,314</b>	<b>76,496</b>	<b>16,825</b>	<b>8,708</b>	<b>3,962</b>	<b>121,305</b>

**Stage wise Percentage of Enrolment****Teachers by Level**

	Primary	Middle	High	Higher Sec.	Total
Boys	1,810	165	478	325	<b>2,778</b>
Girls	252	33	92	43	<b>420</b>
<b>Total</b>	<b>2,062</b>	<b>198</b>	<b>570</b>	<b>368</b>	<b>3,198</b>

**Level-wise Percentage of Teachers****District Indicators**

Survival Rate to Grade 5:	42%	Pupil-Teacher Ratio (Primary):	41
Dropout Rate (Primary):	58%	Pupil-Classroom Ratio (Primary):	58
Effective Transition Rate : (Primary to Lower Secondary)	45%	Classroom-School Ratio (Primary):	1
Effective Transition Rate: (Lower Secondary to Upper Secondary)	76%	Teacher-School Ratio (Primary):	11

<b>KASHMORE</b>					
	<b>Primary</b>	<b>Middle</b>	<b>High</b>	<b>Higher Sec.</b>	<b>Total</b>
<b>BUILDING AVAILABILITY</b>					
Available	740	47	38	12	837
Not Available	653	5	0	0	658
Not Reported	0	0	0	0	0
<b>Total</b>	<b>1,393</b>	<b>52</b>	<b>38</b>	<b>12</b>	<b>1,495</b>
<b>OWNERSHIP</b>					
Govt. Building	736	47	38	12	833
Rented	1	0	0	0	1
Donated	0	0	0	0	0
Rent Free	0	0	0	0	0
Other Building	3	0	0	0	3
No Building	653	5	0	0	658
Not Reported	0	0	0	0	0
<b>Total</b>	<b>1,393</b>	<b>52</b>	<b>38</b>	<b>12</b>	<b>1,495</b>
<b>TYPE OF CONSTRUCTION</b>					
Kacha	21	0	1	0	22
Pakka	712	47	36	12	807
Mix	6	0	1	0	7
No Building	653	5	0	0	658
Not Reported	1	0	0	0	1
<b>Total</b>	<b>1,393</b>	<b>52</b>	<b>38</b>	<b>12</b>	<b>1,495</b>
<b>AVAILABILITY OF ELECTRICITY</b>					
Available	302	11	18	10	341
Not Available	1,091	41	20	2	1,154
Not Reported	0	0	0	0	0
<b>Total</b>	<b>1,393</b>	<b>52</b>	<b>38</b>	<b>12</b>	<b>1,495</b>
<b>AVAILABILITY OF DRINKING WATER</b>					
Available	568	25	34	11	638
Not Available	825	27	4	1	857
Not Reported	0	0	0	0	0
<b>Total</b>	<b>1,393</b>	<b>52</b>	<b>38</b>	<b>12</b>	<b>1,495</b>
<b>LATRINE FOR STUDENTS</b>					
Available	345	27	28	9	409
Not Available	1,048	25	10	3	1,086
Not Reported	0	0	0	0	0
<b>Total</b>	<b>1,393</b>	<b>52</b>	<b>38</b>	<b>12</b>	<b>1,495</b>
<b>BOUNDARY WALL</b>					
Available	478	32	33	10	553
Not Available	915	20	5	2	942
Not Reported	0	0	0	0	0
<b>Total</b>	<b>1,393</b>	<b>52</b>	<b>38</b>	<b>12</b>	<b>1,495</b>
<b>BUILDING CONDITION</b>					
Satisfactory	164	8	1	1	174
Need Repair	459	29	30	10	528
Dangerous	116	10	7	1	134
No Building	653	5	0	0	658
Not Reported	1	0	0	0	1
<b>Total</b>	<b>1,393</b>	<b>52</b>	<b>38</b>	<b>12</b>	<b>1,495</b>

**KHAIRPUR MIRS**

No. of Tehsils: 8

Area: 15910 Sq. Km

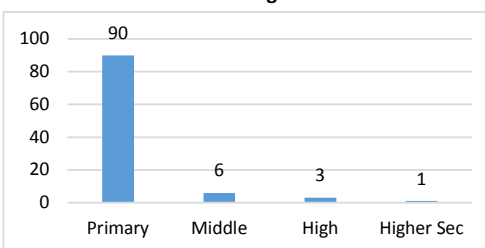
District KHAIRPUR MIRS has a total number of 3470 Institutions. Out of these 151 are located in Urban areas and the remaining 3319 are in Rural Areas.

The total enrolment for the district is 306550. Urban areas have an enrolment of 40448, whereas the Rural area share is 266102.

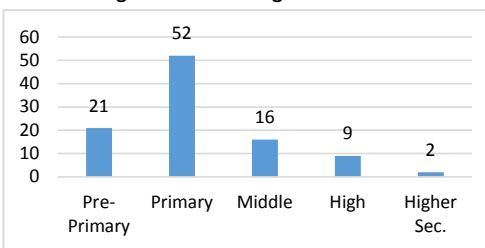
The total number of teachers is 9344, of these 1531 are teaching in Urban area Institutions and 7813 are teaching in Rural areas.

**Institutions by Level**

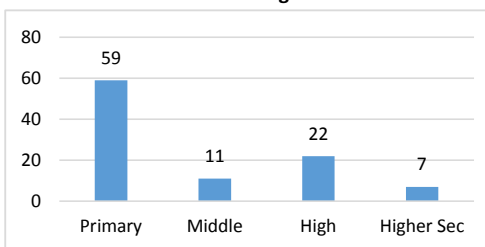
	Primary	Middle	High	Higher Sec.	Total
Boys	2,635	129	85	19	<b>2,868</b>
Girls	505	62	33	2	<b>602</b>
<b>Total</b>	<b>3,140</b>	<b>191</b>	<b>118</b>	<b>21</b>	<b>3,470</b>

**Level wise Percentage of Institutions****Enrolment by Stage**

	Pre-Primary	Primary	Middle	High	Higher Sec.	Total
Boys	36,786	95,167	31,061	18,379	5,007	<b>186,400</b>
Girls	26,992	62,838	18,491	10,089	1,740	<b>120,150</b>
<b>Total</b>	<b>63,778</b>	<b>158,005</b>	<b>49,552</b>	<b>28,468</b>	<b>6,747</b>	<b>306,550</b>

**Stage wise Percentage of Enrolment****Teachers by Level**

	Primary	Middle	High	Higher Sec.	Total
Boys	4,373	754	1,617	577	<b>7,321</b>
Girls	1,148	307	466	102	<b>2,023</b>
<b>Total</b>	<b>5,521</b>	<b>1,061</b>	<b>2,083</b>	<b>679</b>	<b>9,344</b>

**Level-wise Percentage of Teachers****District Indicators**

Survival Rate to Grade 5:	48%	Pupil-Teacher Ratio (Primary):	35
Dropout Rate (Primary):	52%	Pupil-Classroom Ratio (Primary):	37
Effective Transition Rate : (Primary to Lower Secondary)	58%	Classroom-School Ratio (Primary):	2
Effective Transition Rate: (Lower Secondary to Upper Secondary)	91%	Teacher-School Ratio (Primary):	12



<b>KHAIRPUR MIRS</b>					
	<b>Primary</b>	<b>Middle</b>	<b>High</b>	<b>Higher Sec.</b>	<b>Total</b>
<b>BUILDING AVAILABILITY</b>					
Available	2,764	182	118	21	3,085
Not Available	376	9	0	0	385
Not Reported	0	0	0	0	0
<b>Total</b>	<b>3,140</b>	<b>191</b>	<b>118</b>	<b>21</b>	<b>3,470</b>
<b>OWNERSHIP</b>					
Govt. Building	2,724	178	118	21	3,041
Rented	3	0	0	0	3
Donated	0	0	0	0	0
Rent Free	0	0	0	0	0
Other Building	37	4	0	0	41
No Building	376	9	0	0	385
Not Reported	0	0	0	0	0
<b>Total</b>	<b>3,140</b>	<b>191</b>	<b>118</b>	<b>21</b>	<b>3,470</b>
<b>TYPE OF CONSTRUCTION</b>					
Kacha	51	1	0	0	52
Pakka	2,649	171	114	21	2,955
Mix	54	8	4	0	66
No Building	376	9	0	0	385
Not Reported	10	2	0	0	12
<b>Total</b>	<b>3,140</b>	<b>191</b>	<b>118</b>	<b>21</b>	<b>3,470</b>
<b>AVAILABILITY OF ELECTRICITY</b>					
Available	1,905	140	112	21	2,178
Not Available	1,235	51	6	0	1,292
Not Reported	0	0	0	0	0
<b>Total</b>	<b>3,140</b>	<b>191</b>	<b>118</b>	<b>21</b>	<b>3,470</b>
<b>AVAILABILITY OF DRINKING WATER</b>					
Available	2,497	170	115	20	2,802
Not Available	643	21	3	1	668
Not Reported	0	0	0	0	0
<b>Total</b>	<b>3,140</b>	<b>191</b>	<b>118</b>	<b>21</b>	<b>3,470</b>
<b>LATRINE FOR STUDENTS</b>					
Available	2,113	159	115	20	2,407
Not Available	1,027	32	3	1	1,063
Not Reported	0	0	0	0	0
<b>Total</b>	<b>3,140</b>	<b>191</b>	<b>118</b>	<b>21</b>	<b>3,470</b>
<b>BOUNDARY WALL</b>					
Available	1,781	149	109	20	2,059
Not Available	1,356	41	9	1	1,407
Not Reported	3	1	0	0	4
<b>Total</b>	<b>3,140</b>	<b>191</b>	<b>118</b>	<b>21</b>	<b>3,470</b>
<b>BUILDING CONDITION</b>					
Satisfactory	1,078	43	28	4	1,153
Need Repair	1,409	112	78	15	1,614
Dangerous	269	25	12	2	308
No Building	376	9	0	0	385
Not Reported	8	2	0	0	10
<b>Total</b>	<b>3,140</b>	<b>191</b>	<b>118</b>	<b>21</b>	<b>3,470</b>

**KORANGI KARACHI**

No. of Tehsils:	4	Area:	3527 Sq. Km
-----------------	---	-------	-------------

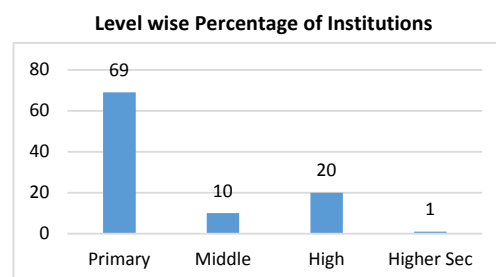
District KORANGI KARACHI has a total number of 677 Institutions. Out of these 663 are located in Urban areas and the remaining 14 are in Rural Areas.

The total enrolment for the district is 115907. Urban areas have an enrolment of 114444, whereas the Rural area share is 1463.

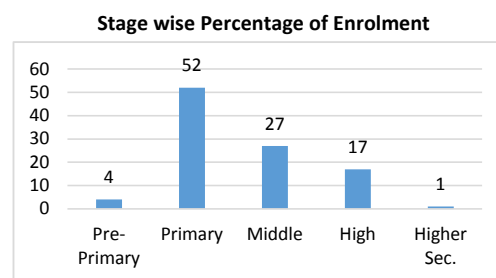
Map Not Available.

The total number of teachers is 6091, of these 6029 are teaching in Urban area Institutions and 62 are teaching in Rural areas.

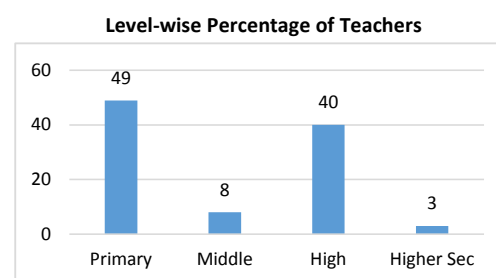
Institutions by Level					
	Primary	Middle	High	Higher Sec.	Total
Boys	315	34	73	4	426
Girls	155	32	62	2	251
<b>Total</b>	<b>470</b>	<b>66</b>	<b>135</b>	<b>6</b>	<b>677</b>



Enrolment by Stage						
	Pre-Primary	Primary	Middle	High	Higher Sec.	Total
Boys	2,083	27,485	10,187	7,131	444	47,330
Girls	2,808	32,642	20,555	12,050	522	68,577
<b>Total</b>	<b>4,891</b>	<b>60,127</b>	<b>30,742</b>	<b>19,181</b>	<b>966</b>	<b>115,907</b>



Teachers by Level					
	Primary	Middle	High	Higher Sec.	Total
Boys	755	138	748	76	1,717
Girls	2,230	354	1,688	102	4,374
<b>Total</b>	<b>2,985</b>	<b>492</b>	<b>2,436</b>	<b>178</b>	<b>6,091</b>



District Indicators			
Survival Rate to Grade 5:	47%	Pupil-Teacher Ratio (Primary):	20
Dropout Rate (Primary):	53%	Pupil-Classroom Ratio (Primary):	26
Effective Transition Rate : (Primary to Lower Secondary)	90%	Classroom-School Ratio (Primary):	5
Effective Transition Rate: (Lower Secondary to Upper Secondary)	93%	Teacher-School Ratio (Primary):	15

<b>KORANGI KARACHI</b>					
	<b>Primary</b>	<b>Middle</b>	<b>High</b>	<b>Higher Sec.</b>	<b>Total</b>
<b>BUILDING AVAILABILITY</b>					
Available	470	66	135	6	677
Not Available	0	0	0	0	0
Not Reported	0	0	0	0	0
<b>Total</b>	<b>470</b>	<b>66</b>	<b>135</b>	<b>6</b>	<b>677</b>
<b>OWNERSHIP</b>					
Govt. Building	428	65	132	6	631
Rented	0	1	1	0	2
Donated	0	0	0	0	0
Rent Free	0	0	0	0	0
Other Building	42	0	2	0	44
No Building	0	0	0	0	0
Not Reported	0	0	0	0	0
<b>Total</b>	<b>470</b>	<b>66</b>	<b>135</b>	<b>6</b>	<b>677</b>
<b>TYPE OF CONSTRUCTION</b>					
Kacha	6	1	0	1	8
Pakka	429	60	126	5	620
Mix	20	4	6	0	30
No Building	0	0	0	0	0
Not Reported	15	1	3	0	19
<b>Total</b>	<b>470</b>	<b>66</b>	<b>135</b>	<b>6</b>	<b>677</b>
<b>AVAILABILITY OF ELECTRICITY</b>					
Available	464	66	134	6	670
Not Available	6	0	1	0	7
Not Reported	0	0	0	0	0
<b>Total</b>	<b>470</b>	<b>66</b>	<b>135</b>	<b>6</b>	<b>677</b>
<b>AVAILABILITY OF DRINKING WATER</b>					
Available	322	42	98	5	467
Not Available	148	24	37	1	210
Not Reported	0	0	0	0	0
<b>Total</b>	<b>470</b>	<b>66</b>	<b>135</b>	<b>6</b>	<b>677</b>
<b>LATRINE FOR STUDENTS</b>					
Available	423	63	129	6	621
Not Available	47	3	6	0	56
Not Reported	0	0	0	0	0
<b>Total</b>	<b>470</b>	<b>66</b>	<b>135</b>	<b>6</b>	<b>677</b>
<b>BOUNDARY WALL</b>					
Available	437	63	132	6	638
Not Available	33	3	3	0	39
Not Reported	0	0	0	0	0
<b>Total</b>	<b>470</b>	<b>66</b>	<b>135</b>	<b>6</b>	<b>677</b>
<b>BUILDING CONDITION</b>					
Satisfactory	151	19	53	1	224
Need Repair	234	37	68	5	344
Dangerous	72	9	11	0	92
No Building	0	0	0	0	0
Not Reported	13	1	3	0	17
<b>Total</b>	<b>470</b>	<b>66</b>	<b>135</b>	<b>6</b>	<b>677</b>

## LARKANA

No. of Tehsils: 4

Area: 7423 Sq. Km

District LARKANA has a total number of 1190 Institutions. Out of these 135 are located in Urban areas and the remaining 1055 are in Rural Areas.

The total enrolment for the district is 221444. Urban areas have an enrolment of 78633, whereas the Rural area share is 142811.

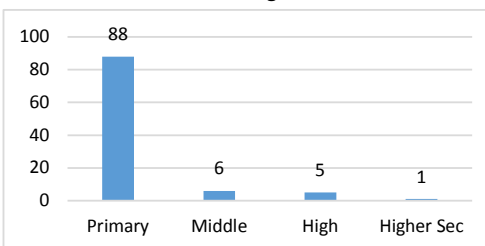
The total number of teachers is 6598, of these 2513 are teaching in Urban area Institutions and 4085 are teaching in Rural areas.



### Institutions by Level

	Primary	Middle	High	Higher Sec.	Total
Boys	838	45	41	8	932
Girls	210	27	15	6	258
<b>Total</b>	<b>1,048</b>	<b>72</b>	<b>56</b>	<b>14</b>	<b>1,190</b>

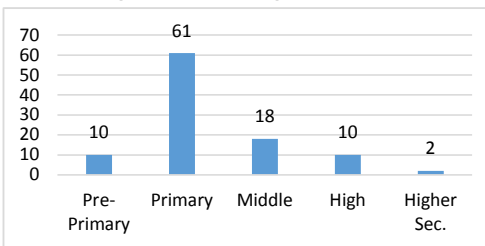
### Level wise Percentage of Institutions



### Enrolment by Stage

	Pre-Primary	Primary	Middle	High	Higher Sec.	Total
Boys	12,453	78,508	23,781	13,739	1,544	130,025
Girls	10,266	55,621	15,514	8,165	1,853	91,419
<b>Total</b>	<b>22,719</b>	<b>134,129</b>	<b>39,295</b>	<b>21,904</b>	<b>3,397</b>	<b>221,444</b>

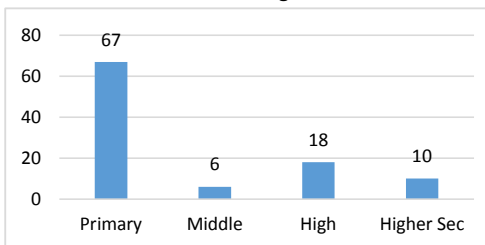
### Stage wise Percentage of Enrolment



### Teachers by Level

	Primary	Middle	High	Higher Sec.	Total
Boys	3,300	232	845	429	4,806
Girls	1,107	138	341	206	1,792
<b>Total</b>	<b>4,407</b>	<b>370</b>	<b>1,186</b>	<b>635</b>	<b>6,598</b>

### Level-wise Percentage of Teachers



### District Indicators

Survival Rate to Grade 5:	66%	Pupil-Teacher Ratio (Primary):	33
Dropout Rate (Primary):	34%	Pupil-Classroom Ratio (Primary):	49
Effective Transition Rate : (Primary to Lower Secondary)	54%	Classroom-School Ratio (Primary):	3
Effective Transition Rate: (Lower Secondary to Upper Secondary)	93%	Teacher-School Ratio (Primary):	15

<b>LARKANA</b>					
	<b>Primary</b>	<b>Middle</b>	<b>High</b>	<b>Higher Sec.</b>	<b>Total</b>
<b>BUILDING AVAILABILITY</b>					
Available	971	67	56	14	<b>1,108</b>
Not Available	77	5	0	0	<b>82</b>
Not Reported	0	0	0	0	<b>0</b>
<b>Total</b>	<b>1,048</b>	<b>72</b>	<b>56</b>	<b>14</b>	<b>1,190</b>
<b>OWNERSHIP</b>					
Govt. Building	957	66	56	14	<b>1,093</b>
Rented	0	0	0	0	<b>0</b>
Donated	0	0	0	0	<b>0</b>
Rent Free	0	0	0	0	<b>0</b>
Other Building	14	1	0	0	<b>15</b>
No Building	77	5	0	0	<b>82</b>
Not Reported	0	0	0	0	<b>0</b>
<b>Total</b>	<b>1,048</b>	<b>72</b>	<b>56</b>	<b>14</b>	<b>1,190</b>
<b>TYPE OF CONSTRUCTION</b>					
Kacha	10	0	0	0	<b>10</b>
Pakka	953	67	56	14	<b>1,090</b>
Mix	8	0	0	0	<b>8</b>
No Building	77	5	0	0	<b>82</b>
Not Reported	0	0	0	0	<b>0</b>
<b>Total</b>	<b>1,048</b>	<b>72</b>	<b>56</b>	<b>14</b>	<b>1,190</b>
<b>AVAILABILITY OF ELECTRICITY</b>					
Available	761	56	53	14	<b>884</b>
Not Available	287	16	3	0	<b>306</b>
Not Reported	0	0	0	0	<b>0</b>
<b>Total</b>	<b>1,048</b>	<b>72</b>	<b>56</b>	<b>14</b>	<b>1,190</b>
<b>AVAILABILITY OF DRINKING WATER</b>					
Available	840	57	54	14	<b>965</b>
Not Available	208	15	2	0	<b>225</b>
Not Reported	0	0	0	0	<b>0</b>
<b>Total</b>	<b>1,048</b>	<b>72</b>	<b>56</b>	<b>14</b>	<b>1,190</b>
<b>LATRINE FOR STUDENTS</b>					
Available	797	52	56	14	<b>919</b>
Not Available	251	20	0	0	<b>271</b>
Not Reported	0	0	0	0	<b>0</b>
<b>Total</b>	<b>1,048</b>	<b>72</b>	<b>56</b>	<b>14</b>	<b>1,190</b>
<b>BOUNDARY WALL</b>					
Available	916	65	54	14	<b>1,049</b>
Not Available	132	7	2	0	<b>141</b>
Not Reported	0	0	0	0	<b>0</b>
<b>Total</b>	<b>1,048</b>	<b>72</b>	<b>56</b>	<b>14</b>	<b>1,190</b>
<b>BUILDING CONDITION</b>					
Satisfactory	370	30	23	7	<b>430</b>
Need Repair	434	30	27	7	<b>498</b>
Dangerous	167	6	6	0	<b>179</b>
No Building	77	5	0	0	<b>82</b>
Not Reported	0	1	0	0	<b>1</b>
<b>Total</b>	<b>1,048</b>	<b>72</b>	<b>56</b>	<b>14</b>	<b>1,190</b>

**MALIR KARACHI**

No. of Tehsils: 2

Area: 3527 Sq. Km

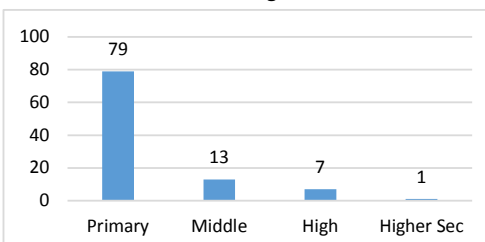
District MALIR KARACHI has a total number of 647 Institutions. Out of these 88 are located in Urban areas and the remaining 559 are in Rural Areas.

The total enrolment for the district is 55307. Urban areas have an enrolment of 12163, whereas the Rural area share is 43144.

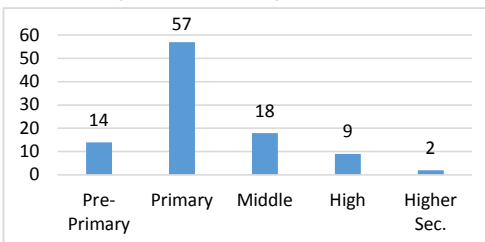
The total number of teachers is 2447, of these 514 are teaching in Urban area Institutions and 1933 are teaching in Rural areas.

**Institutions by Level**

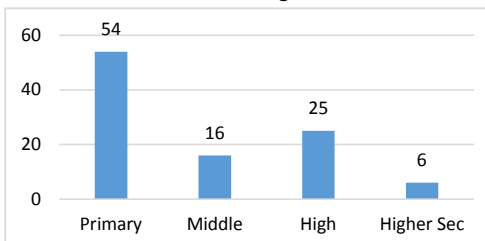
	Primary	Middle	High	Higher Sec.	Total
Boys	432	38	31	6	507
Girls	80	43	15	2	140
<b>Total</b>	<b>512</b>	<b>81</b>	<b>46</b>	<b>8</b>	<b>647</b>

**Level wise Percentage of Institutions****Enrolment by Stage**

	Pre-Primary	Primary	Middle	High	Higher Sec.	Total
Boys	4,267	16,943	4,879	2,852	831	29,772
Girls	3,405	14,426	4,962	2,235	507	25,535
<b>Total</b>	<b>7,672</b>	<b>31,369</b>	<b>9,841</b>	<b>5,087</b>	<b>1,338</b>	<b>55,307</b>

**Stage wise Percentage of Enrolment****Teachers by Level**

	Primary	Middle	High	Higher Sec.	Total
Boys	885	199	358	99	1,541
Girls	425	187	245	49	906
<b>Total</b>	<b>1,310</b>	<b>386</b>	<b>603</b>	<b>148</b>	<b>2,447</b>

**Level-wise Percentage of Teachers****District Indicators**

Survival Rate to Grade 5:	33%	Pupil-Teacher Ratio (Primary):	26
Dropout Rate (Primary):	67%	Pupil-Classroom Ratio (Primary):	26
Effective Transition Rate : (Primary to Lower Secondary)	80%	Classroom-School Ratio (Primary):	3
Effective Transition Rate: (Lower Secondary to Upper Secondary)	86%	Teacher-School Ratio (Primary):	8

<b>MALIR KARACHI</b>					
	<b>Primary</b>	<b>Middle</b>	<b>High</b>	<b>Higher Sec.</b>	<b>Total</b>
<b>BUILDING AVAILABILITY</b>					
Available	498	81	46	8	633
Not Available	14	0	0	0	14
Not Reported	0	0	0	0	0
<b>Total</b>	<b>512</b>	<b>81</b>	<b>46</b>	<b>8</b>	<b>647</b>
<b>OWNERSHIP</b>					
Govt. Building	471	69	43	8	591
Rented	2	4	0	0	6
Donated	0	0	0	0	0
Rent Free	0	0	0	0	0
Other Building	25	8	3	0	36
No Building	14	0	0	0	14
Not Reported	0	0	0	0	0
<b>Total</b>	<b>512</b>	<b>81</b>	<b>46</b>	<b>8</b>	<b>647</b>
<b>TYPE OF CONSTRUCTION</b>					
Kacha	9	0	1	0	10
Pakka	424	67	43	6	540
Mix	20	4	1	2	27
No Building	14	0	0	0	14
Not Reported	45	10	1	0	56
<b>Total</b>	<b>512</b>	<b>81</b>	<b>46</b>	<b>8</b>	<b>647</b>
<b>AVAILABILITY OF ELECTRICITY</b>					
Available	481	78	46	8	613
Not Available	31	3	0	0	34
Not Reported	0	0	0	0	0
<b>Total</b>	<b>512</b>	<b>81</b>	<b>46</b>	<b>8</b>	<b>647</b>
<b>AVAILABILITY OF DRINKING WATER</b>					
Available	216	49	34	8	307
Not Available	296	32	12	0	340
Not Reported	0	0	0	0	0
<b>Total</b>	<b>512</b>	<b>81</b>	<b>46</b>	<b>8</b>	<b>647</b>
<b>LATRINE FOR STUDENTS</b>					
Available	390	77	46	8	521
Not Available	122	4	0	0	126
Not Reported	0	0	0	0	0
<b>Total</b>	<b>512</b>	<b>81</b>	<b>46</b>	<b>8</b>	<b>647</b>
<b>BOUNDARY WALL</b>					
Available	408	75	43	8	534
Not Available	103	6	3	0	112
Not Reported	1	0	0	0	1
<b>Total</b>	<b>512</b>	<b>81</b>	<b>46</b>	<b>8</b>	<b>647</b>
<b>BUILDING CONDITION</b>					
Satisfactory	137	24	24	3	188
Need Repair	256	42	17	4	319
Dangerous	61	5	4	1	71
No Building	14	0	0	0	14
Not Reported	44	10	1	0	55
<b>Total</b>	<b>512</b>	<b>81</b>	<b>46</b>	<b>8</b>	<b>647</b>

**MIRPUR KHAS**

No. of Tehsils: 6

Area: 2925 Sq. Km

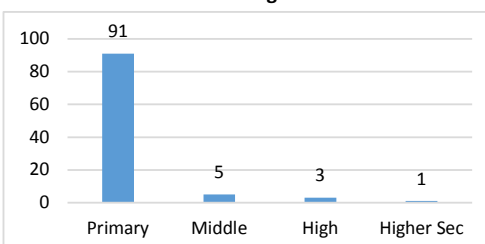
District MIRPUR KHAS has a total number of 2167 Institutions. Out of these 218 are located in Urban areas and the remaining 1949 are in Rural Areas.

The total enrolment for the district is 152334. Urban areas have an enrolment of 42755, whereas the Rural area share is 109579.

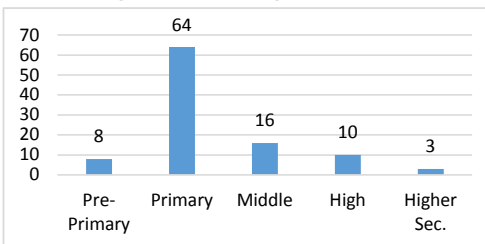
The total number of teachers is 5717, of these 2130 are teaching in Urban area Institutions and 3587 are teaching in Rural areas.

**Institutions by Level**

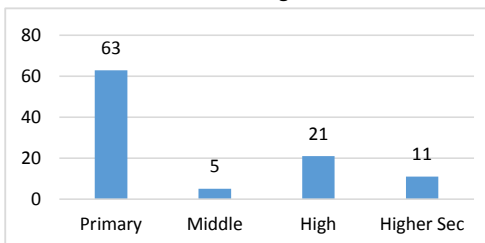
	Primary	Middle	High	Higher Sec.	Total
Boys	1,654	65	48	11	1,778
Girls	322	39	23	5	389
<b>Total</b>	<b>1,976</b>	<b>104</b>	<b>71</b>	<b>16</b>	<b>2,167</b>

**Level wise Percentage of Institutions****Enrolment by Stage**

	Pre-Primary	Primary	Middle	High	Higher Sec.	Total
Boys	6,564	65,029	14,422	9,081	3,098	98,194
Girls	5,714	31,831	9,232	5,850	1,513	54,140
<b>Total</b>	<b>12,278</b>	<b>96,860</b>	<b>23,654</b>	<b>14,931</b>	<b>4,611</b>	<b>152,334</b>

**Stage wise Percentage of Enrolment****Teachers by Level**

	Primary	Middle	High	Higher Sec.	Total
Boys	2,712	222	771	346	4,051
Girls	891	82	429	264	1,666
<b>Total</b>	<b>3,603</b>	<b>304</b>	<b>1,200</b>	<b>610</b>	<b>5,717</b>

**Level-wise Percentage of Teachers****District Indicators**

Survival Rate to Grade 5:	41%	Pupil-Teacher Ratio (Primary):	28
Dropout Rate (Primary):	59%	Pupil-Classroom Ratio (Primary):	34
Effective Transition Rate : (Primary to Lower Secondary)	59%	Classroom-School Ratio (Primary):	2
Effective Transition Rate: (Lower Secondary to Upper Secondary)	98%	Teacher-School Ratio (Primary):	11



<b>MIRPUR KHAS</b>					
	<b>Primary</b>	<b>Middle</b>	<b>High</b>	<b>Higher Sec.</b>	<b>Total</b>
<b>BUILDING AVAILABILITY</b>					
Available	1,552	84	71	16	<b>1,723</b>
Not Available	424	20	0	0	<b>444</b>
Not Reported	0	0	0	0	<b>0</b>
<b>Total</b>	<b>1,976</b>	<b>104</b>	<b>71</b>	<b>16</b>	<b>2,167</b>
<b>OWNERSHIP</b>					
Govt. Building	1,487	84	69	16	<b>1,656</b>
Rented	9	0	1	0	<b>10</b>
Donated	0	0	0	0	<b>0</b>
Rent Free	0	0	0	0	<b>0</b>
Other Building	56	0	1	0	<b>57</b>
No Building	424	20	0	0	<b>444</b>
Not Reported	0	0	0	0	<b>0</b>
<b>Total</b>	<b>1,976</b>	<b>104</b>	<b>71</b>	<b>16</b>	<b>2,167</b>
<b>TYPE OF CONSTRUCTION</b>					
Kacha	45	8	1	0	<b>54</b>
Pakka	1,448	74	68	16	<b>1,606</b>
Mix	45	0	2	0	<b>47</b>
No Building	424	20	0	0	<b>444</b>
Not Reported	14	2	0	0	<b>16</b>
<b>Total</b>	<b>1,976</b>	<b>104</b>	<b>71</b>	<b>16</b>	<b>2,167</b>
<b>AVAILABILITY OF ELECTRICITY</b>					
Available	631	50	60	15	<b>756</b>
Not Available	1,344	54	11	1	<b>1,410</b>
Not Reported	1	0	0	0	<b>1</b>
<b>Total</b>	<b>1,976</b>	<b>104</b>	<b>71</b>	<b>16</b>	<b>2,167</b>
<b>AVAILABILITY OF DRINKING WATER</b>					
Available	572	43	60	16	<b>691</b>
Not Available	1,404	61	11	0	<b>1,476</b>
Not Reported	0	0	0	0	<b>0</b>
<b>Total</b>	<b>1,976</b>	<b>104</b>	<b>71</b>	<b>16</b>	<b>2,167</b>
<b>LATRINE FOR STUDENTS</b>					
Available	856	55	67	14	<b>992</b>
Not Available	1,120	49	4	2	<b>1,175</b>
Not Reported	0	0	0	0	<b>0</b>
<b>Total</b>	<b>1,976</b>	<b>104</b>	<b>71</b>	<b>16</b>	<b>2,167</b>
<b>BOUNDARY WALL</b>					
Available	893	66	62	13	<b>1,034</b>
Not Available	1,083	38	9	3	<b>1,133</b>
Not Reported	0	0	0	0	<b>0</b>
<b>Total</b>	<b>1,976</b>	<b>104</b>	<b>71</b>	<b>16</b>	<b>2,167</b>
<b>BUILDING CONDITION</b>					
Satisfactory	536	19	20	2	<b>577</b>
Need Repair	709	50	35	11	<b>805</b>
Dangerous	298	13	16	3	<b>330</b>
No Building	424	20	0	0	<b>444</b>
Not Reported	9	2	0	0	<b>11</b>
<b>Total</b>	<b>1,976</b>	<b>104</b>	<b>71</b>	<b>16</b>	<b>2,167</b>

**MITIARI**

No. of Tehsils: 3

Area: 1417 Sq. Km

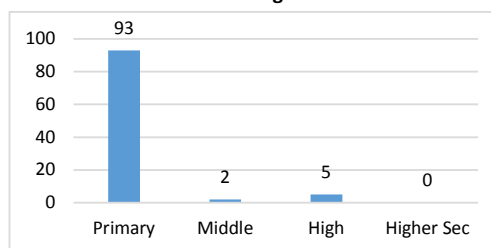
District MITIARI has a total number of 926 Institutions. Out of these 54 are located in Urban areas and the remaining 872 are in Rural Areas.

The total enrolment for the district is 84112. Urban areas have an enrolment of 20971, whereas the Rural area share is 63141.

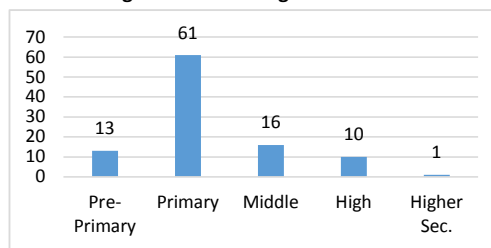
The total number of teachers is 3410, of these 957 are teaching in Urban area Institutions and 2453 are teaching in Rural areas.

**Institutions by Level**

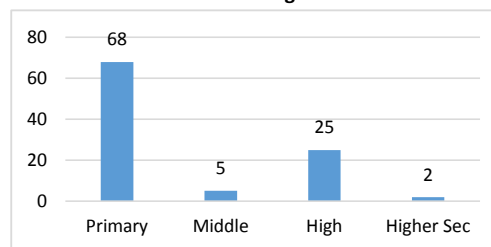
	Primary	Middle	High	Higher Sec.	Total
Boys	711	19	33	3	766
Girls	146	2	12	0	160
<b>Total</b>	<b>857</b>	<b>21</b>	<b>45</b>	<b>3</b>	<b>926</b>

**Level wise Percentage of Institutions****Enrolment by Stage**

	Pre-Primary	Primary	Middle	High	Higher Sec.	Total
Boys	6,617	31,526	8,824	5,388	562	52,917
Girls	4,540	19,529	4,412	2,619	95	31,195
<b>Total</b>	<b>11,157</b>	<b>51,055</b>	<b>13,236</b>	<b>8,007</b>	<b>657</b>	<b>84,112</b>

**Stage wise Percentage of Enrolment****Teachers by Level**

	Primary	Middle	High	Higher Sec.	Total
Boys	1,878	160	665	65	2,768
Girls	445	15	182	0	642
<b>Total</b>	<b>2,323</b>	<b>175</b>	<b>847</b>	<b>65</b>	<b>3,410</b>

**Level-wise Percentage of Teachers****District Indicators**

Survival Rate to Grade 5:	43%	Pupil-Teacher Ratio (Primary):	26
Dropout Rate (Primary):	57%	Pupil-Classroom Ratio (Primary):	33
Effective Transition Rate : (Primary to Lower Secondary)	60%	Classroom-School Ratio (Primary):	2
Effective Transition Rate: (Lower Secondary to Upper Secondary)	92%	Teacher-School Ratio (Primary):	16

<b>MITIARI</b>					
	<b>Primary</b>	<b>Middle</b>	<b>High</b>	<b>Higher Sec.</b>	<b>Total</b>
<b>BUILDING AVAILABILITY</b>					
Available	810	19	45	3	877
Not Available	47	2	0	0	49
Not Reported	0	0	0	0	0
<b>Total</b>	<b>857</b>	<b>21</b>	<b>45</b>	<b>3</b>	<b>926</b>
<b>OWNERSHIP</b>					
Govt. Building	775	19	44	3	841
Rented	2	0	1	0	3
Donated	0	0	0	0	0
Rent Free	0	0	0	0	0
Other Building	33	0	0	0	33
No Building	47	2	0	0	49
Not Reported	0	0	0	0	0
<b>Total</b>	<b>857</b>	<b>21</b>	<b>45</b>	<b>3</b>	<b>926</b>
<b>TYPE OF CONSTRUCTION</b>					
Kacha	10	0	0	0	10
Pakka	753	19	44	3	819
Mix	47	0	1	0	48
No Building	47	2	0	0	49
Not Reported	0	0	0	0	0
<b>Total</b>	<b>857</b>	<b>21</b>	<b>45</b>	<b>3</b>	<b>926</b>
<b>AVAILABILITY OF ELECTRICITY</b>					
Available	597	14	43	3	657
Not Available	260	7	2	0	269
Not Reported	0	0	0	0	0
<b>Total</b>	<b>857</b>	<b>21</b>	<b>45</b>	<b>3</b>	<b>926</b>
<b>AVAILABILITY OF DRINKING WATER</b>					
Available	538	11	45	3	597
Not Available	319	10	0	0	329
Not Reported	0	0	0	0	0
<b>Total</b>	<b>857</b>	<b>21</b>	<b>45</b>	<b>3</b>	<b>926</b>
<b>LATRINE FOR STUDENTS</b>					
Available	658	15	43	3	719
Not Available	199	6	2	0	207
Not Reported	0	0	0	0	0
<b>Total</b>	<b>857</b>	<b>21</b>	<b>45</b>	<b>3</b>	<b>926</b>
<b>BOUNDARY WALL</b>					
Available	687	17	39	3	746
Not Available	170	4	6	0	180
Not Reported	0	0	0	0	0
<b>Total</b>	<b>857</b>	<b>21</b>	<b>45</b>	<b>3</b>	<b>926</b>
<b>BUILDING CONDITION</b>					
Satisfactory	234	8	8	1	251
Need Repair	442	9	28	2	481
Dangerous	134	2	9	0	145
No Building	47	2	0	0	49
Not Reported	0	0	0	0	0
<b>Total</b>	<b>857</b>	<b>21</b>	<b>45</b>	<b>3</b>	<b>926</b>

## NAUSHERO FEROZE

No. of Tehsils: 5

Area: 2945 Sq. Km

District NAUSHERO FEROZE has a total number of 2416 Institutions. Out of these 176 are located in Urban areas and the remaining 2240 are in Rural Areas.

The total enrolment for the district is 233277. Urban areas have an enrolment of 41258, whereas the Rural area share is 192019.

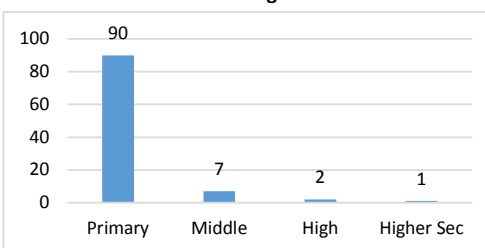
The total number of teachers is 7089, of these 1508 are teaching in Urban area Institutions and 5581 are teaching in Rural areas.



### Institutions by Level

	Primary	Middle	High	Higher Sec.	Total
Boys	1,847	110	47	12	2,016
Girls	331	52	10	7	400
<b>Total</b>	<b>2,178</b>	<b>162</b>	<b>57</b>	<b>19</b>	<b>2,416</b>

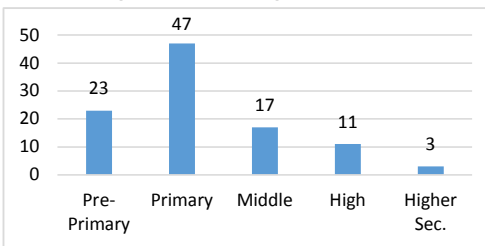
### Level wise Percentage of Institutions



### Enrolment by Stage

	Pre-Primary	Primary	Middle	High	Higher Sec.	Total
Boys	30,869	65,059	24,823	16,671	3,797	141,219
Girls	21,969	43,729	14,730	9,201	2,429	92,058
<b>Total</b>	<b>52,838</b>	<b>108,788</b>	<b>39,553</b>	<b>25,872</b>	<b>6,226</b>	<b>233,277</b>

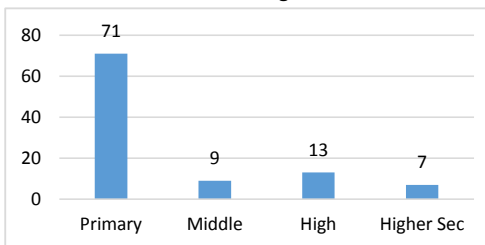
### Stage wise Percentage of Enrolment



### Teachers by Level

	Primary	Middle	High	Higher Sec.	Total
Boys	3,929	477	738	357	5,501
Girls	1,071	195	176	146	1,588
<b>Total</b>	<b>5,000</b>	<b>672</b>	<b>914</b>	<b>503</b>	<b>7,089</b>

### Level-wise Percentage of Teachers



### District Indicators

Survival Rate to Grade 5:	75%	Pupil-Teacher Ratio (Primary):	31
Dropout Rate (Primary):	25%	Pupil-Classroom Ratio (Primary):	39
Effective Transition Rate : (Primary to Lower Secondary)	68%	Classroom-School Ratio (Primary):	2
Effective Transition Rate: (Lower Secondary to Upper Secondary)	91%	Teacher-School Ratio (Primary):	9

<b>NAUSHERO FEROZE</b>					
	<b>Primary</b>	<b>Middle</b>	<b>High</b>	<b>Higher Sec.</b>	<b>Total</b>
<b>BUILDING AVAILABILITY</b>					
Available	1,747	145	57	19	1,968
Not Available	431	17	0	0	448
Not Reported	0	0	0	0	0
<b>Total</b>	<b>2,178</b>	<b>162</b>	<b>57</b>	<b>19</b>	<b>2,416</b>
<b>OWNERSHIP</b>					
Govt. Building	1,619	136	57	19	1,831
Rented	15	0	0	0	15
Donated	0	0	0	0	0
Rent Free	0	0	0	0	0
Other Building	113	9	0	0	122
No Building	431	17	0	0	448
Not Reported	0	0	0	0	0
<b>Total</b>	<b>2,178</b>	<b>162</b>	<b>57</b>	<b>19</b>	<b>2,416</b>
<b>TYPE OF CONSTRUCTION</b>					
Kacha	106	2	0	0	108
Pakka	1,589	134	56	15	1,794
Mix	49	7	1	4	61
No Building	431	17	0	0	448
Not Reported	3	2	0	0	5
<b>Total</b>	<b>2,178</b>	<b>162</b>	<b>57</b>	<b>19</b>	<b>2,416</b>
<b>AVAILABILITY OF ELECTRICITY</b>					
Available	1,151	108	52	19	1,330
Not Available	1,027	54	5	0	1,086
Not Reported	0	0	0	0	0
<b>Total</b>	<b>2,178</b>	<b>162</b>	<b>57</b>	<b>19</b>	<b>2,416</b>
<b>AVAILABILITY OF DRINKING WATER</b>					
Available	1,765	129	55	18	1,967
Not Available	413	33	2	1	449
Not Reported	0	0	0	0	0
<b>Total</b>	<b>2,178</b>	<b>162</b>	<b>57</b>	<b>19</b>	<b>2,416</b>
<b>LATRINE FOR STUDENTS</b>					
Available	1,257	119	50	15	1,441
Not Available	921	43	7	4	975
Not Reported	0	0	0	0	0
<b>Total</b>	<b>2,178</b>	<b>162</b>	<b>57</b>	<b>19</b>	<b>2,416</b>
<b>BOUNDARY WALL</b>					
Available	1,303	126	55	18	1,502
Not Available	875	36	2	1	914
Not Reported	0	0	0	0	0
<b>Total</b>	<b>2,178</b>	<b>162</b>	<b>57</b>	<b>19</b>	<b>2,416</b>
<b>BUILDING CONDITION</b>					
Satisfactory	600	35	8	1	644
Need Repair	902	86	40	14	1,042
Dangerous	243	22	9	4	278
No Building	431	17	0	0	448
Not Reported	2	2	0	0	4
<b>Total</b>	<b>2,178</b>	<b>162</b>	<b>57</b>	<b>19</b>	<b>2,416</b>

**NAWAB SHAH**

No. of Tehsils: 4

Area: 4502 Sq. Km

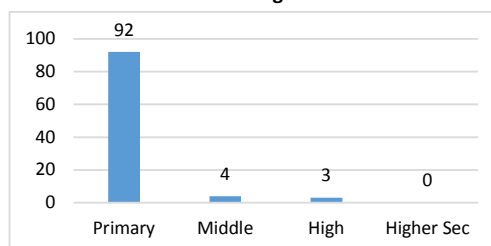
District NAWAB SHAH has a total number of 2677 Institutions. Out of these 150 are located in Urban areas and the remaining 2527 are in Rural Areas.

The total enrolment for the district is 205243. Urban areas have an enrolment of 32322, whereas the Rural area share is 172921.

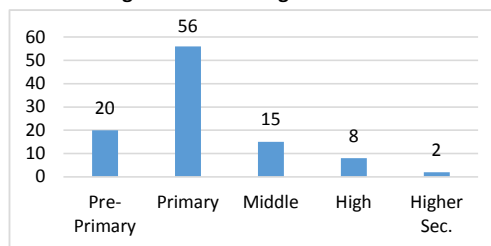
The total number of teachers is 6351, of these 1368 are teaching in Urban area Institutions and 4983 are teaching in Rural areas.

**Institutions by Level**

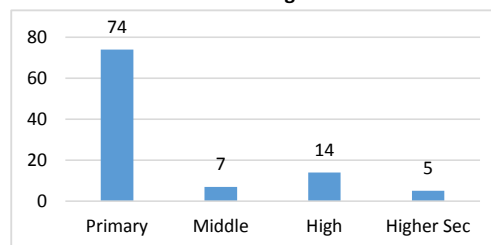
	Primary	Middle	High	Higher Sec.	Total
Boys	2,045	87	56	10	<b>2,198</b>
Girls	426	31	20	2	<b>479</b>
<b>Total</b>	<b>2,471</b>	<b>118</b>	<b>76</b>	<b>12</b>	<b>2,677</b>

**Level wise Percentage of Institutions****Enrolment by Stage**

	Pre-Primary	Primary	Middle	High	Higher Sec.	Total
Boys	23,902	71,988	18,992	10,791	3,543	<b>129,216</b>
Girls	16,282	42,163	10,789	5,594	1,199	<b>76,027</b>
<b>Total</b>	<b>40,184</b>	<b>114,151</b>	<b>29,781</b>	<b>16,385</b>	<b>4,742</b>	<b>205,243</b>

**Stage wise Percentage of Enrolment****Teachers by Level**

	Primary	Middle	High	Higher Sec.	Total
Boys	3,707	298	634	242	<b>4,881</b>
Girls	1,022	165	224	59	<b>1,470</b>
<b>Total</b>	<b>4,729</b>	<b>463</b>	<b>858</b>	<b>301</b>	<b>6,351</b>

**Level-wise Percentage of Teachers****District Indicators**

Survival Rate to Grade 5:	74%	Pupil-Teacher Ratio (Primary):	31
Dropout Rate (Primary):	26%	Pupil-Classroom Ratio (Primary):	38
Effective Transition Rate : (Primary to Lower Secondary)	58%	Classroom-School Ratio (Primary):	2
Effective Transition Rate: (Lower Secondary to Upper Secondary)	97%	Teacher-School Ratio (Primary):	8

<b>NAWAB SHAH</b>					
	<b>Primary</b>	<b>Middle</b>	<b>High</b>	<b>Higher Sec.</b>	<b>Total</b>
<b>BUILDING AVAILABILITY</b>					
Available	2,159	112	76	12	2,359
Not Available	312	6	0	0	318
Not Reported	0	0	0	0	0
<b>Total</b>	<b>2,471</b>	<b>118</b>	<b>76</b>	<b>12</b>	<b>2,677</b>
<b>OWNERSHIP</b>					
Govt. Building	2,058	112	76	12	2,258
Rented	1	0	0	0	1
Donated	0	0	0	0	0
Rent Free	0	0	0	0	0
Other Building	100	0	0	0	100
No Building	312	6	0	0	318
Not Reported	0	0	0	0	0
<b>Total</b>	<b>2,471</b>	<b>118</b>	<b>76</b>	<b>12</b>	<b>2,677</b>
<b>TYPE OF CONSTRUCTION</b>					
Kacha	42	0	0	0	42
Pakka	1,820	105	75	12	2,012
Mix	53	0	0	0	53
No Building	312	6	0	0	318
Not Reported	244	7	1	0	252
<b>Total</b>	<b>2,471</b>	<b>118</b>	<b>76</b>	<b>12</b>	<b>2,677</b>
<b>AVAILABILITY OF ELECTRICITY</b>					
Available	2,233	109	75	12	2,429
Not Available	232	8	1	0	241
Not Reported	6	1	0	0	7
<b>Total</b>	<b>2,471</b>	<b>118</b>	<b>76</b>	<b>12</b>	<b>2,677</b>
<b>AVAILABILITY OF DRINKING WATER</b>					
Available	1,776	96	69	12	1,953
Not Available	686	21	7	0	714
Not Reported	9	1	0	0	10
<b>Total</b>	<b>2,471</b>	<b>118</b>	<b>76</b>	<b>12</b>	<b>2,677</b>
<b>LATRINE FOR STUDENTS</b>					
Available	1,680	101	73	12	1,866
Not Available	781	16	2	0	799
Not Reported	10	1	1	0	12
<b>Total</b>	<b>2,471</b>	<b>118</b>	<b>76</b>	<b>12</b>	<b>2,677</b>
<b>BOUNDARY WALL</b>					
Available	1,611	97	70	10	1,788
Not Available	856	21	6	2	885
Not Reported	4	0	0	0	4
<b>Total</b>	<b>2,471</b>	<b>118</b>	<b>76</b>	<b>12</b>	<b>2,677</b>
<b>BUILDING CONDITION</b>					
Satisfactory	933	51	33	3	1,020
Need Repair	726	36	35	8	805
Dangerous	257	18	7	1	283
No Building	312	6	0	0	318
Not Reported	243	7	1	0	251
<b>Total</b>	<b>2,471</b>	<b>118</b>	<b>76</b>	<b>12</b>	<b>2,677</b>

## SANGHAR

No. of Tehsils: 6

Area: 10720 Sq. Km

District SANGHAR has a total number of 3022 Institutions. Out of these 152 are located in Urban areas and the remaining 2870 are in Rural Areas.

The total enrolment for the district is 230992. Urban areas have an enrolment of 52803, whereas the Rural area share is 178189.

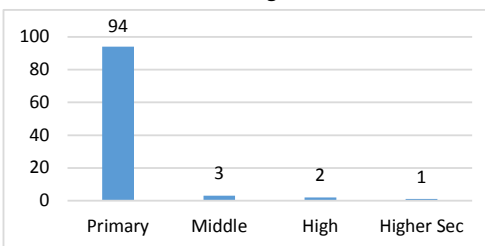
The total number of teachers is 8495, of these 2063 are teaching in Urban area Institutions and 6432 are teaching in Rural areas.



### Institutions by Level

	Primary	Middle	High	Higher Sec.	Total
Boys	2,510	59	50	13	<b>2,632</b>
Girls	327	46	11	6	<b>390</b>
<b>Total</b>	<b>2,837</b>	<b>105</b>	<b>61</b>	<b>19</b>	<b>3,022</b>

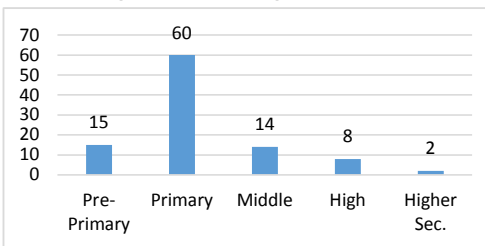
### Level wise Percentage of Institutions



### Enrolment by Stage

	Pre-Primary	Primary	Middle	High	Higher Sec.	Total
Boys	21,798	88,659	21,031	13,401	3,669	<b>148,558</b>
Girls	13,943	49,495	11,158	6,155	1,683	<b>82,434</b>
<b>Total</b>	<b>35,741</b>	<b>138,154</b>	<b>32,189</b>	<b>19,556</b>	<b>5,352</b>	<b>230,992</b>

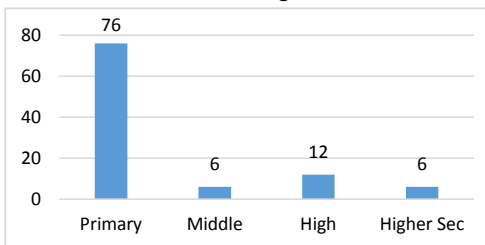
### Stage wise Percentage of Enrolment



### Teachers by Level

	Primary	Middle	High	Higher Sec.	Total
Boys	5,313	270	847	368	<b>6,798</b>
Girls	1,123	230	198	146	<b>1,697</b>
<b>Total</b>	<b>6,436</b>	<b>500</b>	<b>1,045</b>	<b>514</b>	<b>8,495</b>

### Level-wise Percentage of Teachers



### District Indicators

Survival Rate to Grade 5:	49%	Pupil-Teacher Ratio (Primary):	26
Dropout Rate (Primary):	51%	Pupil-Classroom Ratio (Primary):	36
Effective Transition Rate : (Primary to Lower Secondary)	50%	Classroom-School Ratio (Primary):	2
Effective Transition Rate: (Lower Secondary to Upper Secondary)	97%	Teacher-School Ratio (Primary):	11



<b>SANGHAR</b>					
	<b>Primary</b>	<b>Middle</b>	<b>High</b>	<b>Higher Sec.</b>	<b>Total</b>
<b>BUILDING AVAILABILITY</b>					
Available	2,148	92	61	19	2,320
Not Available	689	13	0	0	702
Not Reported	0	0	0	0	0
<b>Total</b>	<b>2,837</b>	<b>105</b>	<b>61</b>	<b>19</b>	<b>3,022</b>
<b>OWNERSHIP</b>					
Govt. Building	2,111	89	61	19	2,280
Rented	4	0	0	0	4
Donated	0	0	0	0	0
Rent Free	0	0	0	0	0
Other Building	33	3	0	0	36
No Building	689	13	0	0	702
Not Reported	0	0	0	0	0
<b>Total</b>	<b>2,837</b>	<b>105</b>	<b>61</b>	<b>19</b>	<b>3,022</b>
<b>TYPE OF CONSTRUCTION</b>					
Kacha	53	1	0	0	54
Pakka	2,056	88	61	19	2,224
Mix	35	3	0	0	38
No Building	689	13	0	0	702
Not Reported	4	0	0	0	4
<b>Total</b>	<b>2,837</b>	<b>105</b>	<b>61</b>	<b>19</b>	<b>3,022</b>
<b>AVAILABILITY OF ELECTRICITY</b>					
Available	969	70	58	19	1,116
Not Available	1,868	35	3	0	1,906
Not Reported	0	0	0	0	0
<b>Total</b>	<b>2,837</b>	<b>105</b>	<b>61</b>	<b>19</b>	<b>3,022</b>
<b>AVAILABILITY OF DRINKING WATER</b>					
Available	1,172	49	51	18	1,290
Not Available	1,665	56	10	1	1,732
Not Reported	0	0	0	0	0
<b>Total</b>	<b>2,837</b>	<b>105</b>	<b>61</b>	<b>19</b>	<b>3,022</b>
<b>LATRINE FOR STUDENTS</b>					
Available	1,421	74	54	17	1,566
Not Available	1,416	31	7	2	1,456
Not Reported	0	0	0	0	0
<b>Total</b>	<b>2,837</b>	<b>105</b>	<b>61</b>	<b>19</b>	<b>3,022</b>
<b>BOUNDARY WALL</b>					
Available	1,621	88	59	18	1,786
Not Available	1,216	17	2	1	1,236
Not Reported	0	0	0	0	0
<b>Total</b>	<b>2,837</b>	<b>105</b>	<b>61</b>	<b>19</b>	<b>3,022</b>
<b>BUILDING CONDITION</b>					
Satisfactory	754	25	10	1	790
Need Repair	923	53	39	13	1,028
Dangerous	465	14	12	5	496
No Building	689	13	0	0	702
Not Reported	6	0	0	0	6
<b>Total</b>	<b>2,837</b>	<b>105</b>	<b>61</b>	<b>19</b>	<b>3,022</b>

## SHIKARPUR

No. of Tehsils: 4 Area: Not Available

District SHIKARPUR has a total number of 1327 Institutions. Out of these 119 are located in Urban areas and the remaining 1208 are in Rural Areas.

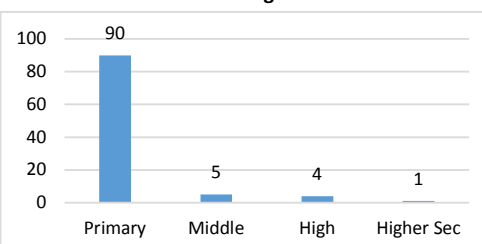
The total enrolment for the district is 140158. Urban areas have an enrolment of 49556, whereas the Rural area share is 90602.

The total number of teachers is 4688, of these 1722 are teaching in Urban area Institutions and 2966 are teaching in Rural areas.



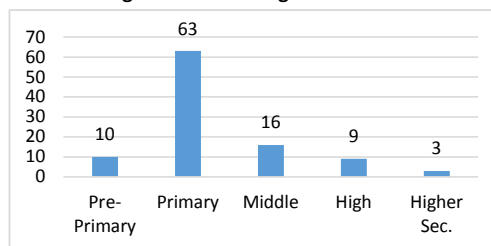
Institutions by Level					
	Primary	Middle	High	Higher Sec.	Total
Boys	998	46	35	9	<b>1,088</b>
Girls	201	17	18	3	<b>239</b>
<b>Total</b>	<b>1,199</b>	<b>63</b>	<b>53</b>	<b>12</b>	<b>1,327</b>

Level wise Percentage of Institutions



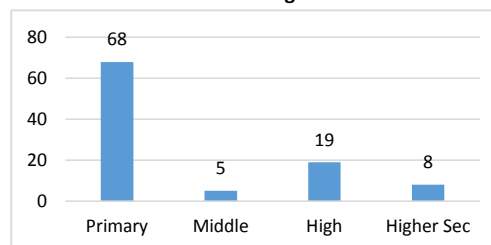
Enrolment by Stage						
	Pre-Primary	Primary	Middle	High	Higher Sec.	Total
Boys	7,339	54,690	14,394	7,961	3,147	<b>87,531</b>
Girls	6,344	33,483	7,765	4,063	972	<b>52,627</b>
<b>Total</b>	<b>13,683</b>	<b>88,173</b>	<b>22,159</b>	<b>12,024</b>	<b>4,119</b>	<b>140,158</b>

Stage wise Percentage of Enrolment



Teachers by Level					
	Primary	Middle	High	Higher Sec.	Total
Boys	2,582	159	679	294	<b>3,714</b>
Girls	629	86	193	66	<b>974</b>
<b>Total</b>	<b>3,211</b>	<b>245</b>	<b>872</b>	<b>360</b>	<b>4,688</b>

Level-wise Percentage of Teachers



### District Indicators

Survival Rate to Grade 5:	65%	Pupil-Teacher Ratio (Primary):	31
Dropout Rate (Primary):	36%	Pupil-Classroom Ratio (Primary):	36
Effective Transition Rate : (Primary to Lower Secondary)	55%	Classroom-School Ratio (Primary):	2
Effective Transition Rate: (Lower Secondary to Upper Secondary)	93%	Teacher-School Ratio (Primary):	12

<b>SHIKARPUR</b>					
	<b>Primary</b>	<b>Middle</b>	<b>High</b>	<b>Higher Sec.</b>	<b>Total</b>
<b>BUILDING AVAILABILITY</b>					
Available	1,068	59	53	12	1,192
Not Available	131	4	0	0	135
Not Reported	0	0	0	0	0
<b>Total</b>	<b>1,199</b>	<b>63</b>	<b>53</b>	<b>12</b>	<b>1,327</b>
<b>OWNERSHIP</b>					
Govt. Building	1,050	59	52	12	1,173
Rented	2	0	0	0	2
Donated	0	0	0	0	0
Rent Free	0	0	0	0	0
Other Building	16	0	1	0	17
No Building	131	4	0	0	135
Not Reported	0	0	0	0	0
<b>Total</b>	<b>1,199</b>	<b>63</b>	<b>53</b>	<b>12</b>	<b>1,327</b>
<b>TYPE OF CONSTRUCTION</b>					
Kacha	24	0	0	0	24
Pakka	1,008	57	51	12	1,128
Mix	36	2	2	0	40
No Building	131	4	0	0	135
Not Reported	0	0	0	0	0
<b>Total</b>	<b>1,199</b>	<b>63</b>	<b>53</b>	<b>12</b>	<b>1,327</b>
<b>AVAILABILITY OF ELECTRICITY</b>					
Available	536	28	37	12	613
Not Available	663	35	16	0	714
Not Reported	0	0	0	0	0
<b>Total</b>	<b>1,199</b>	<b>63</b>	<b>53</b>	<b>12</b>	<b>1,327</b>
<b>AVAILABILITY OF DRINKING WATER</b>					
Available	675	38	46	12	771
Not Available	524	25	7	0	556
Not Reported	0	0	0	0	0
<b>Total</b>	<b>1,199</b>	<b>63</b>	<b>53</b>	<b>12</b>	<b>1,327</b>
<b>LATRINE FOR STUDENTS</b>					
Available	652	35	45	11	743
Not Available	547	28	8	1	584
Not Reported	0	0	0	0	0
<b>Total</b>	<b>1,199</b>	<b>63</b>	<b>53</b>	<b>12</b>	<b>1,327</b>
<b>BOUNDARY WALL</b>					
Available	829	53	47	11	940
Not Available	370	10	6	1	387
Not Reported	0	0	0	0	0
<b>Total</b>	<b>1,199</b>	<b>63</b>	<b>53</b>	<b>12</b>	<b>1,327</b>
<b>BUILDING CONDITION</b>					
Satisfactory	219	9	10	1	239
Need Repair	633	31	33	9	706
Dangerous	216	19	10	2	247
No Building	131	4	0	0	135
Not Reported	0	0	0	0	0
<b>Total</b>	<b>1,199</b>	<b>63</b>	<b>53</b>	<b>12</b>	<b>1,327</b>

## SOUTH KARACHI

No. of Tehsils: 3

Area: 3527 Sq. Km

District SOUTH KARACHI has a total number of 573 Institutions. Out of these 503 are located in Urban areas and the remaining 70 are in Rural Areas.

The total enrolment for the district is 79796. Urban areas have an enrolment of 74388, whereas the Rural area share is 5408.

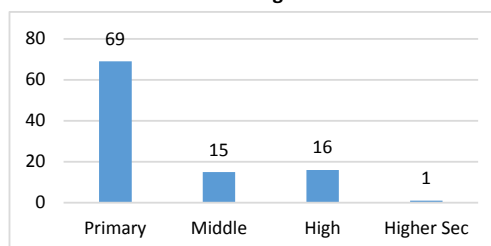
The total number of teachers is 4837, of these 4654 are teaching in Urban area Institutions and 183 are teaching in Rural areas.



### Institutions by Level

	Primary	Middle	High	Higher Sec.	Total
Boys	289	56	52	4	401
Girls	104	28	39	1	172
<b>Total</b>	<b>393</b>	<b>84</b>	<b>91</b>	<b>5</b>	<b>573</b>

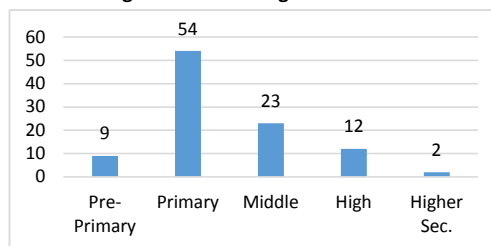
### Level wise Percentage of Institutions



### Enrolment by Stage

	Pre-Primary	Primary	Middle	High	Higher Sec.	Total
Boys	3,521	20,421	7,049	3,988	1,290	36,269
Girls	4,057	22,576	10,966	5,774	154	43,527
<b>Total</b>	<b>7,578</b>	<b>42,997</b>	<b>18,015</b>	<b>9,762</b>	<b>1,444</b>	<b>79,796</b>

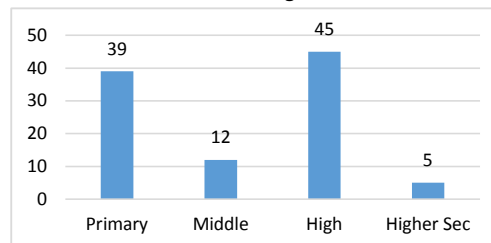
### Stage wise Percentage of Enrolment



### Teachers by Level

	Primary	Middle	High	Higher Sec.	Total
Boys	607	197	752	106	1,662
Girls	1,259	367	1,414	135	3,175
<b>Total</b>	<b>1,866</b>	<b>564</b>	<b>2,166</b>	<b>241</b>	<b>4,837</b>

### Level-wise Percentage of Teachers



### District Indicators

Survival Rate to Grade 5:	35%	Pupil-Teacher Ratio (Primary):	17
Dropout Rate (Primary):	65%	Pupil-Classroom Ratio (Primary):	19
Effective Transition Rate : (Primary to Lower Secondary)	85%	Classroom-School Ratio (Primary):	4
Effective Transition Rate: (Lower Secondary to Upper Secondary)	82%	Teacher-School Ratio (Primary):	17

<b>SOUTH KARACHI</b>					
	<b>Primary</b>	<b>Middle</b>	<b>High</b>	<b>Higher Sec.</b>	<b>Total</b>
<b>BUILDING AVAILABILITY</b>					
Available	392	84	91	5	572
Not Available	1	0	0	0	1
Not Reported	0	0	0	0	0
<b>Total</b>	<b>393</b>	<b>84</b>	<b>91</b>	<b>5</b>	<b>573</b>
<b>OWNERSHIP</b>					
Govt. Building	345	75	85	5	510
Rented	9	2	3	0	14
Donated	0	0	0	0	0
Rent Free	0	0	0	0	0
Other Building	38	7	3	0	48
No Building	1	0	0	0	1
Not Reported	0	0	0	0	0
<b>Total</b>	<b>393</b>	<b>84</b>	<b>91</b>	<b>5</b>	<b>573</b>
<b>TYPE OF CONSTRUCTION</b>					
Kacha	14	2	1	0	17
Pakka	319	74	85	5	483
Mix	6	1	0	0	7
No Building	1	0	0	0	1
Not Reported	53	7	5	0	65
<b>Total</b>	<b>393</b>	<b>84</b>	<b>91</b>	<b>5</b>	<b>573</b>
<b>AVAILABILITY OF ELECTRICITY</b>					
Available	376	82	90	5	553
Not Available	17	2	1	0	20
Not Reported	0	0	0	0	0
<b>Total</b>	<b>393</b>	<b>84</b>	<b>91</b>	<b>5</b>	<b>573</b>
<b>AVAILABILITY OF DRINKING WATER</b>					
Available	222	67	68	3	360
Not Available	171	17	23	2	213
Not Reported	0	0	0	0	0
<b>Total</b>	<b>393</b>	<b>84</b>	<b>91</b>	<b>5</b>	<b>573</b>
<b>LATRINE FOR STUDENTS</b>					
Available	333	76	90	5	504
Not Available	60	8	1	0	69
Not Reported	0	0	0	0	0
<b>Total</b>	<b>393</b>	<b>84</b>	<b>91</b>	<b>5</b>	<b>573</b>
<b>BOUNDARY WALL</b>					
Available	321	76	82	2	481
Not Available	72	8	9	3	92
Not Reported	0	0	0	0	0
<b>Total</b>	<b>393</b>	<b>84</b>	<b>91</b>	<b>5</b>	<b>573</b>
<b>BUILDING CONDITION</b>					
Satisfactory	131	35	53	4	223
Need Repair	163	35	32	1	231
Dangerous	45	7	3	0	55
No Building	1	0	0	0	1
Not Reported	53	7	3	0	63
<b>Total</b>	<b>393</b>	<b>84</b>	<b>91</b>	<b>5</b>	<b>573</b>

## SUJAWAL

No. of Tehsils: 5 Area: 7355 Sq. Km

District SUJAWAL has a total number of 1666 Institutions. Out of these 34 are located in Urban areas and the remaining 1632 are in Rural Areas.

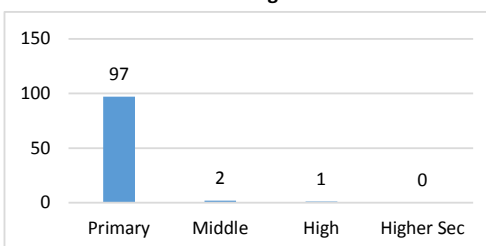
The total enrolment for the district is 77390. Urban areas have an enrolment of 4898, whereas the Rural area share is 72492.

Map Not Available.

The total number of teachers is 2722, of these 151 are teaching in Urban area Institutions and 2571 are teaching in Rural areas.

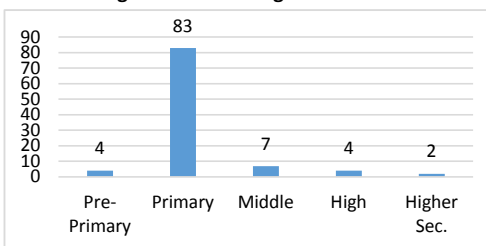
Institutions by Level					
	Primary	Middle	High	Higher Sec.	Total
Boys	1,429	17	17	5	1,468
Girls	181	12	3	2	198
<b>Total</b>	<b>1,610</b>	<b>29</b>	<b>20</b>	<b>7</b>	<b>1,666</b>

Level wise Percentage of Institutions



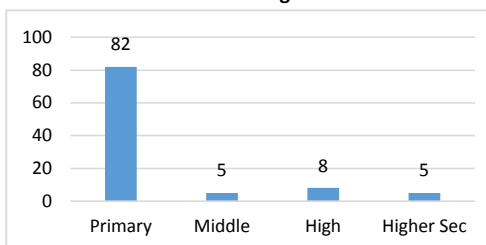
Enrolment by Stage						
	Pre-Primary	Primary	Middle	High	Higher Sec.	Total
Boys	1,561	38,660	3,850	2,252	1,056	47,379
Girls	1,370	25,527	1,758	929	427	30,011
<b>Total</b>	<b>2,931</b>	<b>64,187</b>	<b>5,608</b>	<b>3,181</b>	<b>1,483</b>	<b>77,390</b>

Stage wise Percentage of Enrolment



Teachers by Level					
	Primary	Middle	High	Higher Sec.	Total
Boys	2,005	77	187	105	2,374
Girls	238	49	38	23	348
<b>Total</b>	<b>2,243</b>	<b>126</b>	<b>225</b>	<b>128</b>	<b>2,722</b>

Level-wise Percentage of Teachers



### District Indicators

Survival Rate to Grade 5:	18%	Pupil-Teacher Ratio (Primary):	30
Dropout Rate (Primary):	82%	Pupil-Classroom Ratio (Primary):	33
Effective Transition Rate : (Primary to Lower Secondary)	30%	Classroom-School Ratio (Primary):	1
Effective Transition Rate: (Lower Secondary to Upper Secondary)	94%	Teacher-School Ratio (Primary):	9

<b>SUJAWAL</b>					
	<b>Primary</b>	<b>Middle</b>	<b>High</b>	<b>Higher Sec.</b>	<b>Total</b>
<b>BUILDING AVAILABILITY</b>					
Available	1,303	26	20	7	1,356
Not Available	307	3	0	0	310
Not Reported	0	0	0	0	0
<b>Total</b>	<b>1,610</b>	<b>29</b>	<b>20</b>	<b>7</b>	<b>1,666</b>
<b>OWNERSHIP</b>					
Govt. Building	1,271	26	20	7	1,324
Rented	9	0	0	0	9
Donated	0	0	0	0	0
Rent Free	0	0	0	0	0
Other Building	23	0	0	0	23
No Building	307	3	0	0	310
Not Reported	0	0	0	0	0
<b>Total</b>	<b>1,610</b>	<b>29</b>	<b>20</b>	<b>7</b>	<b>1,666</b>
<b>TYPE OF CONSTRUCTION</b>					
Kacha	36	0	0	0	36
Pakka	1,248	26	20	7	1,301
Mix	19	0	0	0	19
No Building	307	3	0	0	310
Not Reported	0	0	0	0	0
<b>Total</b>	<b>1,610</b>	<b>29</b>	<b>20</b>	<b>7</b>	<b>1,666</b>
<b>AVAILABILITY OF ELECTRICITY</b>					
Available	186	3	11	7	207
Not Available	1,424	26	9	0	1,459
Not Reported	0	0	0	0	0
<b>Total</b>	<b>1,610</b>	<b>29</b>	<b>20</b>	<b>7</b>	<b>1,666</b>
<b>AVAILABILITY OF DRINKING WATER</b>					
Available	225	4	9	5	243
Not Available	1,385	25	11	2	1,423
Not Reported	0	0	0	0	0
<b>Total</b>	<b>1,610</b>	<b>29</b>	<b>20</b>	<b>7</b>	<b>1,666</b>
<b>LATRINE FOR STUDENTS</b>					
Available	444	15	14	6	479
Not Available	1,166	14	6	1	1,187
Not Reported	0	0	0	0	0
<b>Total</b>	<b>1,610</b>	<b>29</b>	<b>20</b>	<b>7</b>	<b>1,666</b>
<b>BOUNDARY WALL</b>					
Available	441	22	19	6	488
Not Available	1,169	7	1	1	1,178
Not Reported	0	0	0	0	0
<b>Total</b>	<b>1,610</b>	<b>29</b>	<b>20</b>	<b>7</b>	<b>1,666</b>
<b>BUILDING CONDITION</b>					
Satisfactory	331	5	0	0	336
Need Repair	706	14	10	7	737
Dangerous	266	7	10	0	283
No Building	307	3	0	0	310
Not Reported	0	0	0	0	0
<b>Total</b>	<b>1,610</b>	<b>29</b>	<b>20</b>	<b>7</b>	<b>1,666</b>

## SUKKUR

No. of Tehsils: 5

Area: 2512 Sq. Km

District SUKKUR has a total number of 1276 Institutions. Out of these 177 are located in Urban areas and the remaining 1099 are in Rural Areas.

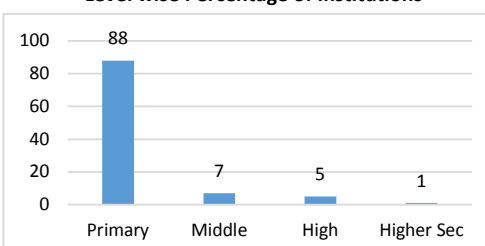
The total enrolment for the district is 147724. Urban areas have an enrolment of 58619, whereas the Rural area share is 89105.

The total number of teachers is 5049, of these 2468 are teaching in Urban area Institutions and 2581 are teaching in Rural areas.



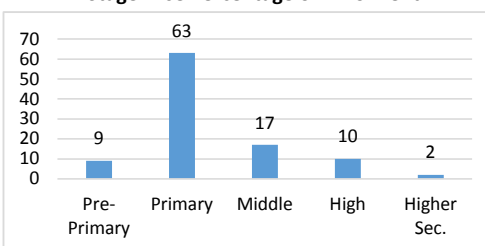
Institutions by Level					
	Primary	Middle	High	Higher Sec.	Total
Boys	932	53	45	7	<b>1,037</b>
Girls	191	30	13	5	<b>239</b>
<b>Total</b>	<b>1,123</b>	<b>83</b>	<b>58</b>	<b>12</b>	<b>1,276</b>

Level wise Percentage of Institutions



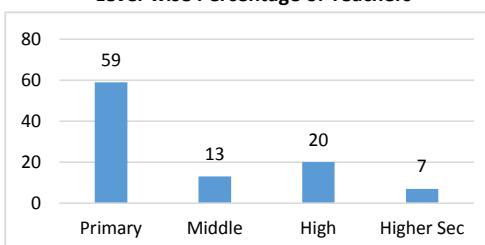
Enrolment by Stage						
	Pre-Primary	Primary	Middle	High	Higher Sec.	Total
Boys	7,299	57,726	13,995	8,915	1,430	<b>89,365</b>
Girls	6,086	34,669	10,459	5,506	1,639	<b>58,359</b>
<b>Total</b>	<b>13,385</b>	<b>92,395</b>	<b>24,454</b>	<b>14,421</b>	<b>3,069</b>	<b>147,724</b>

Stage wise Percentage of Enrolment



Teachers by Level					
	Primary	Middle	High	Higher Sec.	Total
Boys	2,375	420	791	211	<b>3,797</b>
Girls	618	237	239	158	<b>1,252</b>
<b>Total</b>	<b>2,993</b>	<b>657</b>	<b>1,030</b>	<b>369</b>	<b>5,049</b>

Level-wise Percentage of Teachers



### District Indicators

Survival Rate to Grade 5:	56%	Pupil-Teacher Ratio (Primary):	32
Dropout Rate (Primary):	44%	Pupil-Classroom Ratio (Primary):	38
Effective Transition Rate : (Primary to Lower Secondary)	53%	Classroom-School Ratio (Primary):	2
Effective Transition Rate: (Lower Secondary to Upper Secondary)	96%	Teacher-School Ratio (Primary):	13



<b>SUKKUR</b>					
	<b>Primary</b>	<b>Middle</b>	<b>High</b>	<b>Higher Sec.</b>	<b>Total</b>
<b>BUILDING AVAILABILITY</b>					
Available	1,009	83	58	12	1,162
Not Available	114	0	0	0	114
Not Reported	0	0	0	0	0
<b>Total</b>	<b>1,123</b>	<b>83</b>	<b>58</b>	<b>12</b>	<b>1,276</b>
<b>OWNERSHIP</b>					
Govt. Building	1,005	83	58	12	1,158
Rented	1	0	0	0	1
Donated	0	0	0	0	0
Rent Free	0	0	0	0	0
Other Building	3	0	0	0	3
No Building	114	0	0	0	114
Not Reported	0	0	0	0	0
<b>Total</b>	<b>1,123</b>	<b>83</b>	<b>58</b>	<b>12</b>	<b>1,276</b>
<b>TYPE OF CONSTRUCTION</b>					
Kacha	17	1	0	0	18
Pakka	963	76	54	12	1,105
Mix	29	6	4	0	39
No Building	114	0	0	0	114
Not Reported	0	0	0	0	0
<b>Total</b>	<b>1,123</b>	<b>83</b>	<b>58</b>	<b>12</b>	<b>1,276</b>
<b>AVAILABILITY OF ELECTRICITY</b>					
Available	668	67	57	12	804
Not Available	455	16	1	0	472
Not Reported	0	0	0	0	0
<b>Total</b>	<b>1,123</b>	<b>83</b>	<b>58</b>	<b>12</b>	<b>1,276</b>
<b>AVAILABILITY OF DRINKING WATER</b>					
Available	813	73	56	12	954
Not Available	310	10	2	0	322
Not Reported	0	0	0	0	0
<b>Total</b>	<b>1,123</b>	<b>83</b>	<b>58</b>	<b>12</b>	<b>1,276</b>
<b>LATRINE FOR STUDENTS</b>					
Available	793	75	57	12	937
Not Available	330	8	1	0	339
Not Reported	0	0	0	0	0
<b>Total</b>	<b>1,123</b>	<b>83</b>	<b>58</b>	<b>12</b>	<b>1,276</b>
<b>BOUNDARY WALL</b>					
Available	762	71	56	12	901
Not Available	360	12	2	0	374
Not Reported	1	0	0	0	1
<b>Total</b>	<b>1,123</b>	<b>83</b>	<b>58</b>	<b>12</b>	<b>1,276</b>
<b>BUILDING CONDITION</b>					
Satisfactory	256	15	12	3	286
Need Repair	584	57	35	7	683
Dangerous	168	11	11	2	192
No Building	114	0	0	0	114
Not Reported	1	0	0	0	1
<b>Total</b>	<b>1,123</b>	<b>83</b>	<b>58</b>	<b>12</b>	<b>1,276</b>

## TANDO ALLAH YAR

No. of Tehsils: 3

Area: 5165 Sq. Km

District TANDO ALLAH YAR has a total number of 836 Institutions. Out of these 75 are located in Urban areas and the remaining 761 are in Rural Areas.

The total enrolment for the district is 74469. Urban areas have an enrolment of 19678, whereas the Rural area share is 54791.

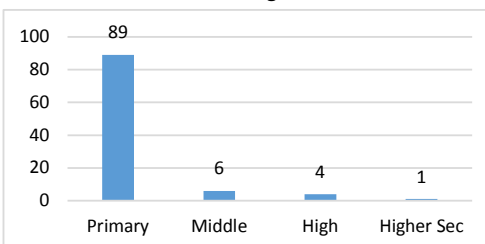
The total number of teachers is 2073, of these 652 are teaching in Urban area Institutions and 1421 are teaching in Rural areas.



### Institutions by Level

	Primary	Middle	High	Higher Sec.	Total
Boys	628	37	24	3	692
Girls	119	15	8	2	144
<b>Total</b>	<b>747</b>	<b>52</b>	<b>32</b>	<b>5</b>	<b>836</b>

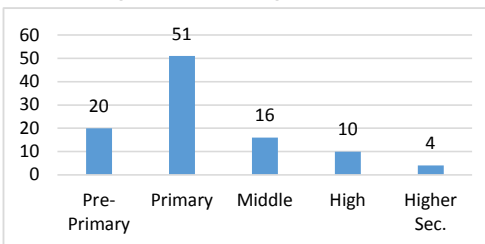
### Level wise Percentage of Institutions



### Enrolment by Stage

	Pre-Primary	Primary	Middle	High	Higher Sec.	Total
Boys	9,546	23,971	7,590	4,511	1,385	47,003
Girls	5,708	13,868	4,069	2,574	1,247	27,466
<b>Total</b>	<b>15,254</b>	<b>37,839</b>	<b>11,659</b>	<b>7,085</b>	<b>2,632</b>	<b>74,469</b>

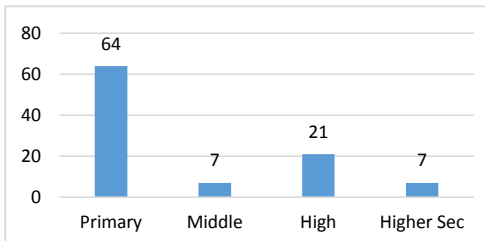
### Stage wise Percentage of Enrolment



### Teachers by Level

	Primary	Middle	High	Higher Sec.	Total
Boys	1,074	106	338	73	1,591
Girls	260	45	103	74	482
<b>Total</b>	<b>1,334</b>	<b>151</b>	<b>441</b>	<b>147</b>	<b>2,073</b>

### Level-wise Percentage of Teachers



### District Indicators

Survival Rate to Grade 5:	77%	Pupil-Teacher Ratio (Primary):	37
Dropout Rate (Primary):	23%	Pupil-Classroom Ratio (Primary):	35
Effective Transition Rate : (Primary to Lower Secondary)	77%	Classroom-School Ratio (Primary):	2
Effective Transition Rate: (Lower Secondary to Upper Secondary)	100%	Teacher-School Ratio (Primary):	8

<b>TANDO ALLAH YAR</b>					
	<b>Primary</b>	<b>Middle</b>	<b>High</b>	<b>Higher Sec.</b>	<b>Total</b>
<b>BUILDING AVAILABILITY</b>					
Available	700	48	32	5	<b>785</b>
Not Available	47	4	0	0	<b>51</b>
Not Reported	0	0	0	0	<b>0</b>
<b>Total</b>	<b>747</b>	<b>52</b>	<b>32</b>	<b>5</b>	<b>836</b>
<b>OWNERSHIP</b>					
Govt. Building	683	48	32	5	<b>768</b>
Rented	2	0	0	0	<b>2</b>
Donated	0	0	0	0	<b>0</b>
Rent Free	0	0	0	0	<b>0</b>
Other Building	15	0	0	0	<b>15</b>
No Building	47	4	0	0	<b>51</b>
Not Reported	0	0	0	0	<b>0</b>
<b>Total</b>	<b>747</b>	<b>52</b>	<b>32</b>	<b>5</b>	<b>836</b>
<b>TYPE OF CONSTRUCTION</b>					
Kacha	8	0	0	0	<b>8</b>
Pakka	685	48	32	5	<b>770</b>
Mix	7	0	0	0	<b>7</b>
No Building	47	4	0	0	<b>51</b>
Not Reported	0	0	0	0	<b>0</b>
<b>Total</b>	<b>747</b>	<b>52</b>	<b>32</b>	<b>5</b>	<b>836</b>
<b>AVAILABILITY OF ELECTRICITY</b>					
Available	471	31	31	5	<b>538</b>
Not Available	276	21	1	0	<b>298</b>
Not Reported	0	0	0	0	<b>0</b>
<b>Total</b>	<b>747</b>	<b>52</b>	<b>32</b>	<b>5</b>	<b>836</b>
<b>AVAILABILITY OF DRINKING WATER</b>					
Available	357	19	29	5	<b>410</b>
Not Available	390	33	3	0	<b>426</b>
Not Reported	0	0	0	0	<b>0</b>
<b>Total</b>	<b>747</b>	<b>52</b>	<b>32</b>	<b>5</b>	<b>836</b>
<b>LATRINE FOR STUDENTS</b>					
Available	500	33	31	5	<b>569</b>
Not Available	247	19	1	0	<b>267</b>
Not Reported	0	0	0	0	<b>0</b>
<b>Total</b>	<b>747</b>	<b>52</b>	<b>32</b>	<b>5</b>	<b>836</b>
<b>BOUNDARY WALL</b>					
Available	601	39	29	5	<b>674</b>
Not Available	145	12	3	0	<b>160</b>
Not Reported	1	1	0	0	<b>2</b>
<b>Total</b>	<b>747</b>	<b>52</b>	<b>32</b>	<b>5</b>	<b>836</b>
<b>BUILDING CONDITION</b>					
Satisfactory	194	11	14	2	<b>221</b>
Need Repair	396	30	15	3	<b>444</b>
Dangerous	110	7	3	0	<b>120</b>
No Building	47	4	0	0	<b>51</b>
Not Reported	0	0	0	0	<b>0</b>
<b>Total</b>	<b>747</b>	<b>52</b>	<b>32</b>	<b>5</b>	<b>836</b>

## TANDO MUHAMMAD KHAN

No. of Tehsils: 3

Area: 2310 Sq. Km

District TANDO MUHAMMAD KHAN has a total number of 1043 Institutions. Out of these 75 are located in Urban areas and the remaining 968 are in Rural Areas.

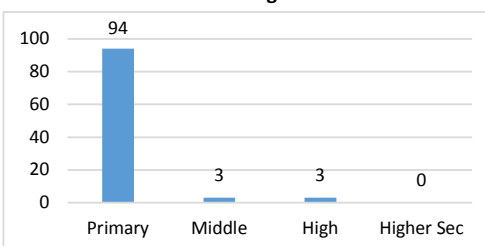
The total enrolment for the district is 55527. Urban areas have an enrolment of 10567, whereas the Rural area share is 44960.

The total number of teachers is 2205, of these 583 are teaching in Urban area Institutions and 1622 are teaching in Rural areas.



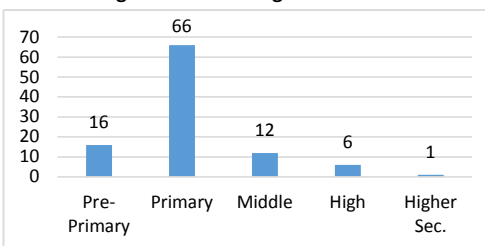
Institutions by Level					
	Primary	Middle	High	Higher Sec.	Total
Boys	856	23	24	2	905
Girls	120	6	12	0	138
<b>Total</b>	<b>976</b>	<b>29</b>	<b>36</b>	<b>2</b>	<b>1,043</b>

Level wise Percentage of Institutions



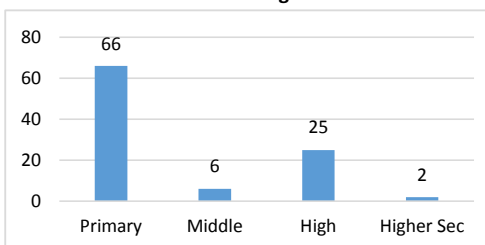
Enrolment by Stage						
	Pre-Primary	Primary	Middle	High	Higher Sec.	Total
Boys	5,592	23,449	3,836	1,991	160	35,028
Girls	3,532	12,973	2,550	1,316	128	20,499
<b>Total</b>	<b>9,124</b>	<b>36,422</b>	<b>6,386</b>	<b>3,307</b>	<b>288</b>	<b>55,527</b>

Stage wise Percentage of Enrolment



Teachers by Level					
	Primary	Middle	High	Higher Sec.	Total
Boys	1,249	128	360	55	1,792
Girls	208	15	190	0	413
<b>Total</b>	<b>1,457</b>	<b>143</b>	<b>550</b>	<b>55</b>	<b>2,205</b>

Level-wise Percentage of Teachers



### District Indicators

Survival Rate to Grade 5:	39%	Pupil-Teacher Ratio (Primary):	29
Dropout Rate (Primary):	61%	Pupil-Classroom Ratio (Primary):	30
Effective Transition Rate : (Primary to Lower Secondary)	53%	Classroom-School Ratio (Primary):	1
Effective Transition Rate: (Lower Secondary to Upper Secondary)	93%	Teacher-School Ratio (Primary):	11

<b>TANDO MUHAMMAD KHAN</b>					
	<b>Primary</b>	<b>Middle</b>	<b>High</b>	<b>Higher Sec.</b>	<b>Total</b>
<b>BUILDING AVAILABILITY</b>					
Available	876	27	36	2	941
Not Available	100	2	0	0	102
Not Reported	0	0	0	0	0
<b>Total</b>	<b>976</b>	<b>29</b>	<b>36</b>	<b>2</b>	<b>1,043</b>
<b>OWNERSHIP</b>					
Govt. Building	838	26	36	2	902
Rented	3	0	0	0	3
Donated	0	0	0	0	0
Rent Free	0	0	0	0	0
Other Building	35	1	0	0	36
No Building	100	2	0	0	102
Not Reported	0	0	0	0	0
<b>Total</b>	<b>976</b>	<b>29</b>	<b>36</b>	<b>2</b>	<b>1,043</b>
<b>TYPE OF CONSTRUCTION</b>					
Kacha	19	0	0	0	19
Pakka	849	27	35	2	913
Mix	7	0	1	0	8
No Building	100	2	0	0	102
Not Reported	1	0	0	0	1
<b>Total</b>	<b>976</b>	<b>29</b>	<b>36</b>	<b>2</b>	<b>1,043</b>
<b>AVAILABILITY OF ELECTRICITY</b>					
Available	257	14	23	1	295
Not Available	719	15	13	1	748
Not Reported	0	0	0	0	0
<b>Total</b>	<b>976</b>	<b>29</b>	<b>36</b>	<b>2</b>	<b>1,043</b>
<b>AVAILABILITY OF DRINKING WATER</b>					
Available	454	12	31	1	498
Not Available	522	17	5	1	545
Not Reported	0	0	0	0	0
<b>Total</b>	<b>976</b>	<b>29</b>	<b>36</b>	<b>2</b>	<b>1,043</b>
<b>LATRINE FOR STUDENTS</b>					
Available	475	22	30	2	529
Not Available	501	7	6	0	514
Not Reported	0	0	0	0	0
<b>Total</b>	<b>976</b>	<b>29</b>	<b>36</b>	<b>2</b>	<b>1,043</b>
<b>BOUNDARY WALL</b>					
Available	571	23	31	1	626
Not Available	405	6	5	1	417
Not Reported	0	0	0	0	0
<b>Total</b>	<b>976</b>	<b>29</b>	<b>36</b>	<b>2</b>	<b>1,043</b>
<b>BUILDING CONDITION</b>					
Satisfactory	315	10	9	1	335
Need Repair	416	14	23	0	453
Dangerous	145	3	4	1	153
No Building	100	2	0	0	102
Not Reported	0	0	0	0	0
<b>Total</b>	<b>976</b>	<b>29</b>	<b>36</b>	<b>2</b>	<b>1,043</b>

## THARPARKAR

No. of Tehsils: 4 Area: 19638 Sq. Km

District THARPARKAR has a total number of 4045 Institutions. Out of these 40 are located in Urban areas and the remaining 4005 are in Rural Areas.

The total enrolment for the district is 164974. Urban areas have an enrolment of 8065, whereas the Rural area share is 156909.

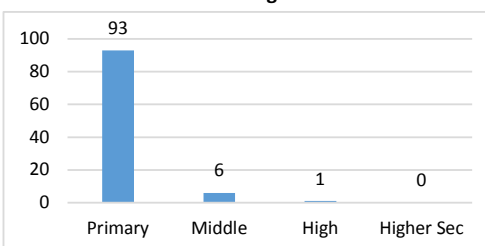
The total number of teachers is 5230, of these 349 are teaching in Urban area Institutions and 4881 are teaching in Rural areas.



### Institutions by Level

	Primary	Middle	High	Higher Sec.	Total
Boys	3,157	232	33	7	3,429
Girls	594	15	7	0	616
<b>Total</b>	<b>3,751</b>	<b>247</b>	<b>40</b>	<b>7</b>	<b>4,045</b>

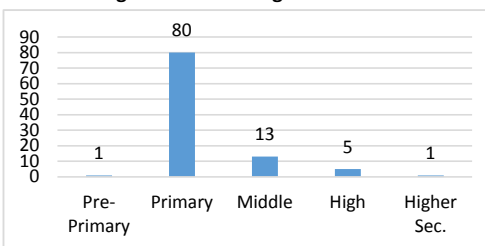
### Level wise Percentage of Institutions



### Enrolment by Stage

	Pre-Primary	Primary	Middle	High	Higher Sec.	Total
Boys	842	75,474	12,972	6,278	1,478	97,044
Girls	735	56,254	7,927	2,732	282	67,930
<b>Total</b>	<b>1,577</b>	<b>131,728</b>	<b>20,899</b>	<b>9,010</b>	<b>1,760</b>	<b>164,974</b>

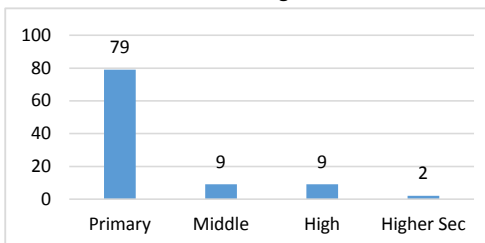
### Stage wise Percentage of Enrolment



### Teachers by Level

	Primary	Middle	High	Higher Sec.	Total
Boys	3,649	451	390	107	4,597
Girls	508	35	90	0	633
<b>Total</b>	<b>4,157</b>	<b>486</b>	<b>480</b>	<b>107</b>	<b>5,230</b>


### Level-wise Percentage of Teachers



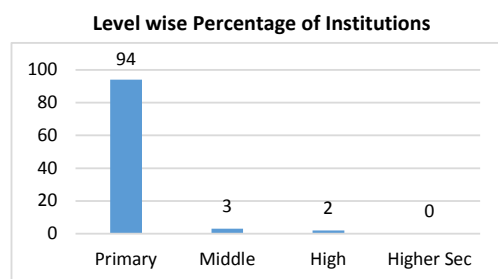
### District Indicators

Survival Rate to Grade 5:	23%	Pupil-Teacher Ratio (Primary):	32
Dropout Rate (Primary):	77%	Pupil-Classroom Ratio (Primary):	31
Effective Transition Rate : (Primary to Lower Secondary)	41%	Classroom-School Ratio (Primary):	1
Effective Transition Rate: (Lower Secondary to Upper Secondary)	68%	Teacher-School Ratio (Primary):	4

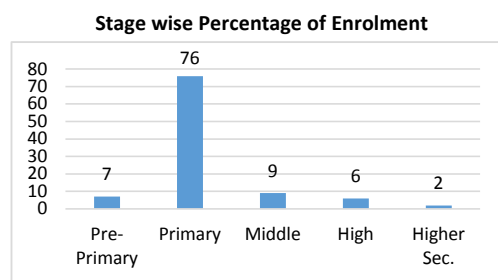
<b>THARPARKAR</b>					
	<b>Primary</b>	<b>Middle</b>	<b>High</b>	<b>Higher Sec.</b>	<b>Total</b>
<b>BUILDING AVAILABILITY</b>					
Available	2,735	155	40	7	2,937
Not Available	1,016	92	0	0	1,108
Not Reported	0	0	0	0	0
<b>Total</b>	<b>3,751</b>	<b>247</b>	<b>40</b>	<b>7</b>	<b>4,045</b>
<b>OWNERSHIP</b>					
Govt. Building	2,735	155	39	7	2,936
Rented	0	0	0	0	0
Donated	0	0	0	0	0
Rent Free	0	0	0	0	0
Other Building	0	0	1	0	1
No Building	1,016	92	0	0	1,108
Not Reported	0	0	0	0	0
<b>Total</b>	<b>3,751</b>	<b>247</b>	<b>40</b>	<b>7</b>	<b>4,045</b>
<b>TYPE OF CONSTRUCTION</b>					
Kacha	27	1	1	0	29
Pakka	2,700	153	39	7	2,899
Mix	7	0	0	0	7
No Building	1,016	92	0	0	1,108
Not Reported	1	1	0	0	2
<b>Total</b>	<b>3,751</b>	<b>247</b>	<b>40</b>	<b>7</b>	<b>4,045</b>
<b>AVAILABILITY OF ELECTRICITY</b>					
Available	146	19	20	5	190
Not Available	3,605	228	20	2	3,855
Not Reported	0	0	0	0	0
<b>Total</b>	<b>3,751</b>	<b>247</b>	<b>40</b>	<b>7</b>	<b>4,045</b>
<b>AVAILABILITY OF DRINKING WATER</b>					
Available	663	51	24	6	744
Not Available	3,088	196	16	1	3,301
Not Reported	0	0	0	0	0
<b>Total</b>	<b>3,751</b>	<b>247</b>	<b>40</b>	<b>7</b>	<b>4,045</b>
<b>LATRINE FOR STUDENTS</b>					
Available	1,386	116	35	7	1,544
Not Available	2,365	131	5	0	2,501
Not Reported	0	0	0	0	0
<b>Total</b>	<b>3,751</b>	<b>247</b>	<b>40</b>	<b>7</b>	<b>4,045</b>
<b>BOUNDARY WALL</b>					
Available	1,477	113	38	6	1,634
Not Available	2,274	134	2	1	2,411
Not Reported	0	0	0	0	0
<b>Total</b>	<b>3,751</b>	<b>247</b>	<b>40</b>	<b>7</b>	<b>4,045</b>
<b>BUILDING CONDITION</b>					
Satisfactory	1,182	66	15	1	1,264
Need Repair	1,308	74	20	6	1,408
Dangerous	245	13	5	0	263
No Building	1,016	92	0	0	1,108
Not Reported	0	2	0	0	2
<b>Total</b>	<b>3,751</b>	<b>247</b>	<b>40</b>	<b>7</b>	<b>4,045</b>

<b>THATTA</b>	
No. of Tehsils:	4
Area:	19638 Sq. Km
<p>District THATTA has a total number of 1538 Institutions. Out of these 84 are located in Urban areas and the remaining 1454 are in Rural Areas.</p> <p>The total enrolment for the district is 76286. Urban areas have an enrolment of 6761, whereas the Rural area share is 69525.</p> <p>The total number of teachers is 2891, of these 312 are teaching in Urban area Institutions and 2579 are teaching in Rural areas.</p>	
	

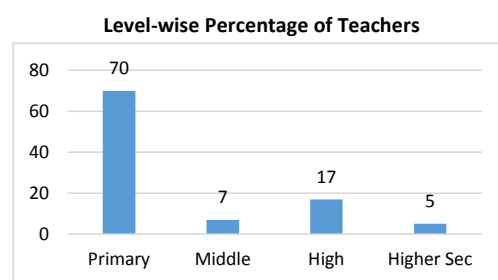
Institutions by Level					
	Primary	Middle	High	Higher Sec.	Total
Boys	1,249	32	26	6	<b>1,313</b>
Girls	192	20	12	1	<b>225</b>
<b>Total</b>	<b>1,441</b>	<b>52</b>	<b>38</b>	<b>7</b>	<b>1,538</b>



Enrolment by Stage						
	Pre-Primary	Primary	Middle	High	Higher Sec.	Total
Boys	2,721	35,661	4,182	3,042	1,159	<b>46,765</b>
Girls	2,668	22,323	2,911	1,349	270	<b>29,521</b>
<b>Total</b>	<b>5,389</b>	<b>57,984</b>	<b>7,093</b>	<b>4,391</b>	<b>1,429</b>	<b>76,286</b>



Teachers by Level					
	Primary	Middle	High	Higher Sec.	Total
Boys	1,605	141	327	133	<b>2,206</b>
Girls	425	72	166	22	<b>685</b>
<b>Total</b>	<b>2,030</b>	<b>213</b>	<b>493</b>	<b>155</b>	<b>2,891</b>



District Indicators			
Survival Rate to Grade 5:	23%	Pupil-Teacher Ratio (Primary):	30
Dropout Rate (Primary):	77%	Pupil-Classroom Ratio (Primary):	28
Effective Transition Rate : (Primary to Lower Secondary)	42%	Classroom-School Ratio (Primary):	2
Effective Transition Rate: (Lower Secondary to Upper Secondary)	88%	Teacher-School Ratio (Primary):	9



<b>THATTA</b>					
	<b>Primary</b>	<b>Middle</b>	<b>High</b>	<b>Higher Sec.</b>	<b>Total</b>
<b>BUILDING AVAILABILITY</b>					
Available	1,349	49	38	7	<b>1,443</b>
Not Available	92	3	0	0	<b>95</b>
Not Reported	0	0	0	0	<b>0</b>
<b>Total</b>	<b>1,441</b>	<b>52</b>	<b>38</b>	<b>7</b>	<b>1,538</b>
<b>OWNERSHIP</b>					
Govt. Building	1,316	47	38	7	<b>1,408</b>
Rented	3	0	0	0	<b>3</b>
Donated	0	0	0	0	<b>0</b>
Rent Free	0	0	0	0	<b>0</b>
Other Building	30	2	0	0	<b>32</b>
No Building	92	3	0	0	<b>95</b>
Not Reported	0	0	0	0	<b>0</b>
<b>Total</b>	<b>1,441</b>	<b>52</b>	<b>38</b>	<b>7</b>	<b>1,538</b>
<b>TYPE OF CONSTRUCTION</b>					
Kacha	26	2	0	1	<b>29</b>
Pakka	1,313	46	38	6	<b>1,403</b>
Mix	7	1	0	0	<b>8</b>
No Building	92	3	0	0	<b>95</b>
Not Reported	3	0	0	0	<b>3</b>
<b>Total</b>	<b>1,441</b>	<b>52</b>	<b>38</b>	<b>7</b>	<b>1,538</b>
<b>AVAILABILITY OF ELECTRICITY</b>					
Available	168	10	25	6	<b>209</b>
Not Available	1,273	42	13	1	<b>1,329</b>
Not Reported	0	0	0	0	<b>0</b>
<b>Total</b>	<b>1,441</b>	<b>52</b>	<b>38</b>	<b>7</b>	<b>1,538</b>
<b>AVAILABILITY OF DRINKING WATER</b>					
Available	259	12	26	5	<b>302</b>
Not Available	1,182	40	12	2	<b>1,236</b>
Not Reported	0	0	0	0	<b>0</b>
<b>Total</b>	<b>1,441</b>	<b>52</b>	<b>38</b>	<b>7</b>	<b>1,538</b>
<b>LATRINE FOR STUDENTS</b>					
Available	451	23	30	5	<b>509</b>
Not Available	990	29	8	2	<b>1,029</b>
Not Reported	0	0	0	0	<b>0</b>
<b>Total</b>	<b>1,441</b>	<b>52</b>	<b>38</b>	<b>7</b>	<b>1,538</b>
<b>BOUNDARY WALL</b>					
Available	651	40	37	6	<b>734</b>
Not Available	790	12	1	1	<b>804</b>
Not Reported	0	0	0	0	<b>0</b>
<b>Total</b>	<b>1,441</b>	<b>52</b>	<b>38</b>	<b>7</b>	<b>1,538</b>
<b>BUILDING CONDITION</b>					
Satisfactory	309	10	7	0	<b>326</b>
Need Repair	702	21	16	4	<b>743</b>
Dangerous	338	18	15	3	<b>374</b>
No Building	92	3	0	0	<b>95</b>
Not Reported	0	0	0	0	<b>0</b>
<b>Total</b>	<b>1,441</b>	<b>52</b>	<b>38</b>	<b>7</b>	<b>1,538</b>

## UMERKOT

No. of Tehsils: 4

Area: 17355 Sq. Km

District UMERKOT has a total number of 2300 Institutions. Out of these 152 are located in Urban areas and the remaining 2148 are in Rural Areas.

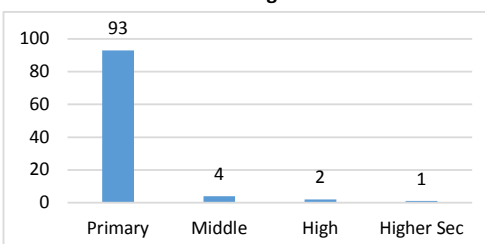
The total enrolment for the district is 101287. Urban areas have an enrolment of 24419, whereas the Rural area share is 76868.

The total number of teachers is 3636, of these 725 are teaching in Urban area Institutions and 2911 are teaching in Rural areas.



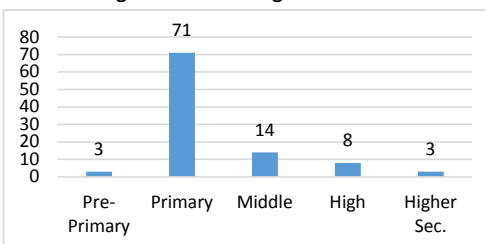
Institutions by Level					
	Primary	Middle	High	Higher Sec.	Total
Boys	1,717	69	33	13	<b>1,832</b>
Girls	433	18	15	2	<b>468</b>
<b>Total</b>	<b>2,150</b>	<b>87</b>	<b>48</b>	<b>15</b>	<b>2,300</b>

Level wise Percentage of Institutions



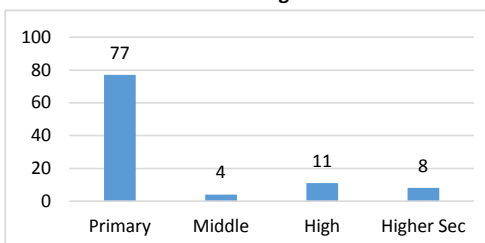
Enrolment by Stage						
	Pre-Primary	Primary	Middle	High	Higher Sec.	Total
Boys	1,895	46,962	9,173	5,981	2,591	<b>66,602</b>
Girls	1,401	25,011	4,998	2,515	760	<b>34,685</b>
<b>Total</b>	<b>3,296</b>	<b>71,973</b>	<b>14,171</b>	<b>8,496</b>	<b>3,351</b>	<b>101,287</b>

Stage wise Percentage of Enrolment



Teachers by Level					
	Primary	Middle	High	Higher Sec.	Total
Boys	2,306	138	281	270	<b>2,995</b>
Girls	480	19	118	24	<b>641</b>
<b>Total</b>	<b>2,786</b>	<b>157</b>	<b>399</b>	<b>294</b>	<b>3,636</b>

Level-wise Percentage of Teachers



### District Indicators

Survival Rate to Grade 5:	27%	Pupil-Teacher Ratio (Primary):	27
Dropout Rate (Primary):	73%	Pupil-Classroom Ratio (Primary):	24
Effective Transition Rate : (Primary to Lower Secondary)	48%	Classroom-School Ratio (Primary):	1
Effective Transition Rate: (Lower Secondary to Upper Secondary)	93%	Teacher-School Ratio (Primary):	6

<b>UMERKOT</b>					
	<b>Primary</b>	<b>Middle</b>	<b>High</b>	<b>Higher Sec.</b>	<b>Total</b>
<b>BUILDING AVAILABILITY</b>					
Available	1,785	69	48	15	1,917
Not Available	365	18	0	0	383
Not Reported	0	0	0	0	0
<b>Total</b>	<b>2,150</b>	<b>87</b>	<b>48</b>	<b>15</b>	<b>2,300</b>
<b>OWNERSHIP</b>					
Govt. Building	1,769	68	48	15	1,900
Rented	2	0	0	0	2
Donated	0	0	0	0	0
Rent Free	0	0	0	0	0
Other Building	14	1	0	0	15
No Building	365	18	0	0	383
Not Reported	0	0	0	0	0
<b>Total</b>	<b>2,150</b>	<b>87</b>	<b>48</b>	<b>15</b>	<b>2,300</b>
<b>TYPE OF CONSTRUCTION</b>					
Kacha	12	1	0	0	13
Pakka	1,768	68	48	15	1,899
Mix	4	0	0	0	4
No Building	365	18	0	0	383
Not Reported	1	0	0	0	1
<b>Total</b>	<b>2,150</b>	<b>87</b>	<b>48</b>	<b>15</b>	<b>2,300</b>
<b>AVAILABILITY OF ELECTRICITY</b>					
Available	463	22	34	14	533
Not Available	1,687	65	14	1	1,767
Not Reported	0	0	0	0	0
<b>Total</b>	<b>2,150</b>	<b>87</b>	<b>48</b>	<b>15</b>	<b>2,300</b>
<b>AVAILABILITY OF DRINKING WATER</b>					
Available	476	21	35	14	546
Not Available	1,674	66	13	1	1,754
Not Reported	0	0	0	0	0
<b>Total</b>	<b>2,150</b>	<b>87</b>	<b>48</b>	<b>15</b>	<b>2,300</b>
<b>LATRINE FOR STUDENTS</b>					
Available	1,276	57	48	15	1,396
Not Available	874	30	0	0	904
Not Reported	0	0	0	0	0
<b>Total</b>	<b>2,150</b>	<b>87</b>	<b>48</b>	<b>15</b>	<b>2,300</b>
<b>BOUNDARY WALL</b>					
Available	1,095	53	42	15	1,205
Not Available	1,054	34	6	0	1,094
Not Reported	1	0	0	0	1
<b>Total</b>	<b>2,150</b>	<b>87</b>	<b>48</b>	<b>15</b>	<b>2,300</b>
<b>BUILDING CONDITION</b>					
Satisfactory	666	20	12	1	699
Need Repair	880	39	24	12	955
Dangerous	238	10	12	2	262
No Building	365	18	0	0	383
Not Reported	1	0	0	0	1
<b>Total</b>	<b>2,150</b>	<b>87</b>	<b>48</b>	<b>15</b>	<b>2,300</b>

## WEST KARACHI

No. of Tehsils: 3

Area: 3527 Sq. Km

District WEST KARACHI has a total number of 422 Institutions. Out of these 414 are located in Urban areas and the remaining 8 are in Rural Areas.

The total enrolment for the district is 60887. Urban areas have an enrolment of 60428, whereas the Rural area share is 459.

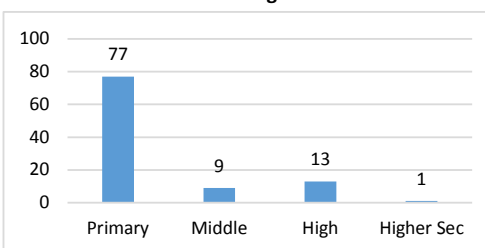
The total number of teachers is 2470, of these 2428 are teaching in Urban area Institutions and 42 are teaching in Rural areas.



### Institutions by Level

	Primary	Middle	High	Higher Sec.	Total
Boys	243	26	28	2	299
Girls	81	14	26	2	123
<b>Total</b>	<b>324</b>	<b>40</b>	<b>54</b>	<b>4</b>	<b>422</b>

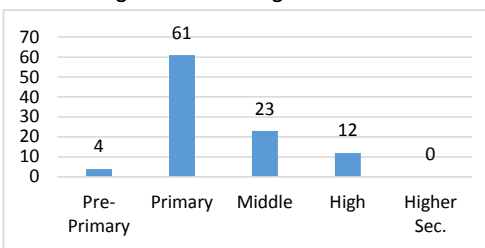
### Level wise Percentage of Institutions



### Enrolment by Stage

	Pre-Primary	Primary	Middle	High	Higher Sec.	Total
Boys	1,061	17,112	4,450	2,756	129	25,508
Girls	1,484	19,798	9,380	4,717	0	35,379
<b>Total</b>	<b>2,545</b>	<b>36,910</b>	<b>13,830</b>	<b>7,473</b>	<b>129</b>	<b>60,887</b>

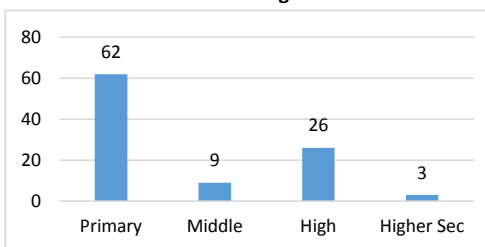
### Stage wise Percentage of Enrolment



### Teachers by Level

	Primary	Middle	High	Higher Sec.	Total
Boys	698	120	279	32	1,129
Girls	839	106	359	37	1,341
<b>Total</b>	<b>1,537</b>	<b>226</b>	<b>638</b>	<b>69</b>	<b>2,470</b>

### Level-wise Percentage of Teachers



### District Indicators

Survival Rate to Grade 5:	35%	Pupil-Teacher Ratio (Primary):	24
Dropout Rate (Primary):	65%	Pupil-Classroom Ratio (Primary):	27
Effective Transition Rate : (Primary to Lower Secondary)	75%	Classroom-School Ratio (Primary):	4
Effective Transition Rate: (Lower Secondary to Upper Secondary)	75%	Teacher-School Ratio (Primary):	10

<b>WEST KARACHI</b>					
	<b>Primary</b>	<b>Middle</b>	<b>High</b>	<b>Higher Sec.</b>	<b>Total</b>
<b>BUILDING AVAILABILITY</b>					
Available	321	40	54	4	419
Not Available	3	0	0	0	3
Not Reported	0	0	0	0	0
<b>Total</b>	<b>324</b>	<b>40</b>	<b>54</b>	<b>4</b>	<b>422</b>
<b>OWNERSHIP</b>					
Govt. Building	298	40	51	4	393
Rented	4	0	2	0	6
Donated	0	0	0	0	0
Rent Free	0	0	0	0	0
Other Building	19	0	1	0	20
No Building	3	0	0	0	3
Not Reported	0	0	0	0	0
<b>Total</b>	<b>324</b>	<b>40</b>	<b>54</b>	<b>4</b>	<b>422</b>
<b>TYPE OF CONSTRUCTION</b>					
Kacha	20	0	0	0	20
Pakka	255	37	49	4	345
Mix	25	1	3	0	29
No Building	3	0	0	0	3
Not Reported	21	2	2	0	25
<b>Total</b>	<b>324</b>	<b>40</b>	<b>54</b>	<b>4</b>	<b>422</b>
<b>AVAILABILITY OF ELECTRICITY</b>					
Available	316	40	54	4	414
Not Available	8	0	0	0	8
Not Reported	0	0	0	0	0
<b>Total</b>	<b>324</b>	<b>40</b>	<b>54</b>	<b>4</b>	<b>422</b>
<b>AVAILABILITY OF DRINKING WATER</b>					
Available	204	34	40	3	281
Not Available	119	6	14	1	140
Not Reported	1	0	0	0	1
<b>Total</b>	<b>324</b>	<b>40</b>	<b>54</b>	<b>4</b>	<b>422</b>
<b>LATRINE FOR STUDENTS</b>					
Available	269	39	52	4	364
Not Available	55	1	2	0	58
Not Reported	0	0	0	0	0
<b>Total</b>	<b>324</b>	<b>40</b>	<b>54</b>	<b>4</b>	<b>422</b>
<b>BOUNDARY WALL</b>					
Available	280	39	52	4	375
Not Available	44	1	1	0	46
Not Reported	0	0	1	0	1
<b>Total</b>	<b>324</b>	<b>40</b>	<b>54</b>	<b>4</b>	<b>422</b>
<b>BUILDING CONDITION</b>					
Satisfactory	98	24	21	2	145
Need Repair	162	12	25	2	201
Dangerous	40	3	6	0	49
No Building	3	0	0	0	3
Not Reported	21	1	2	0	24
<b>Total</b>	<b>324</b>	<b>40</b>	<b>54</b>	<b>4</b>	<b>422</b>



# Khyber Pakhtunkhwa







## KHYBER PAKHTUNKHWA

Khyber Pakhtunkhwa composes an area of 74,521 square kilometers (28,773 sq mi) which is 17.7 percent of the total area of Pakistan.

### EDUCATION STATISTICS OF THE PROVINCE

The province of Khyber Pakhtunkhwa has a total number of 28,320 institutions in public sector of education. Out of these 1,775 are located in Urban areas and the remaining 26,545 are in Rural areas. The detail of institutions by level can be seen in table 1.

Table 1: Institutions by Level

Institutions by Level						
	Mosque	Primary	Middle	High	H. Sec	Total
<b>Boys</b>	-	14,826	1,549	1,351	241	17,967
<b>Girls</b>	-	8,465	1,090	678	120	10,353
<b>Total</b>	-	23,291	2,639	2,029	361	28,320

The total enrolment for the district is 4,457,491. Urban areas have an enrolment of 576,652 whereas the Rural area's share is 3,880,839. Enrolment by stage is reflected in table 2.

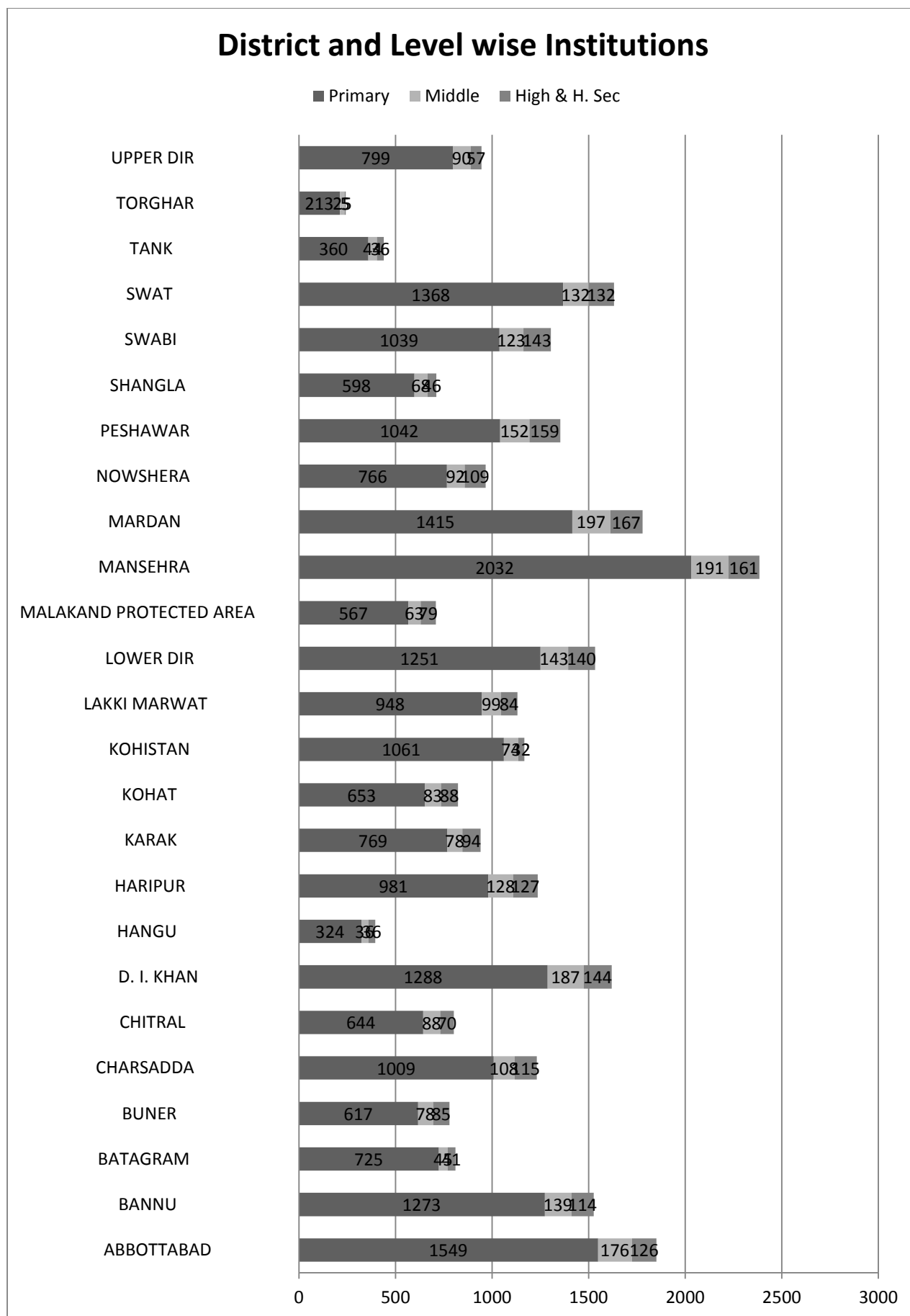
Table 2: Enrolment by Stage

Enrolment by Stage						
	Pre-Primary	Primary	Middle	High	H. Sec	Total
<b>Boys</b>	601,599	1,228,348	485,640	211,294	27,980	2,554,861
<b>Girls</b>	518,978	958,654	295,408	112,094	17,496	1,902,630
<b>Total</b>	1,120,577	2,187,002	781,048	323,388	45,476	4,457,491

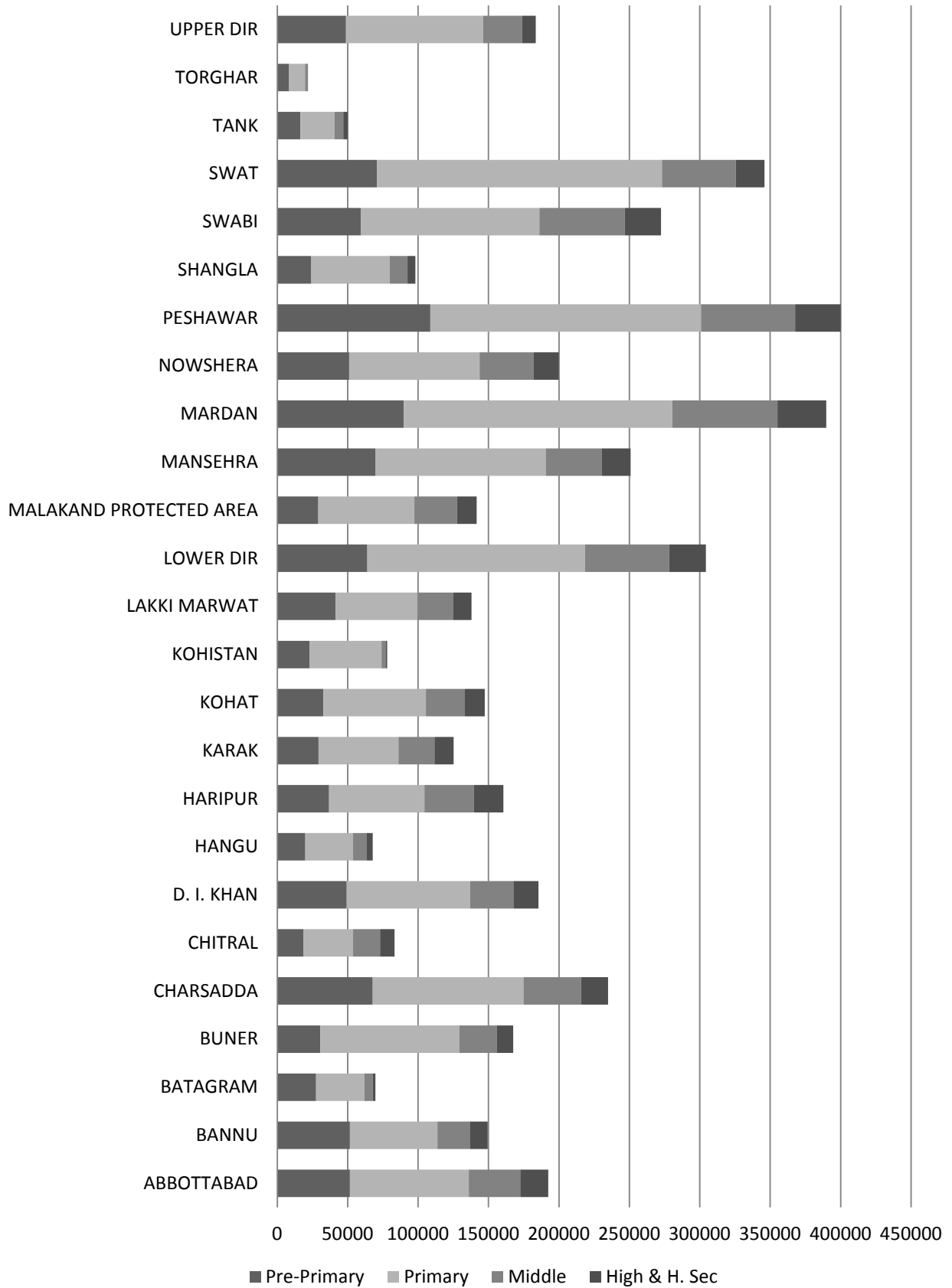
The total number of teachers is 118,756, of these 16,530 are teaching in Urban area institutions and 102,226 are teaching in Rural areas of the Province. The detail of teaching staff by level is shown in table 3.

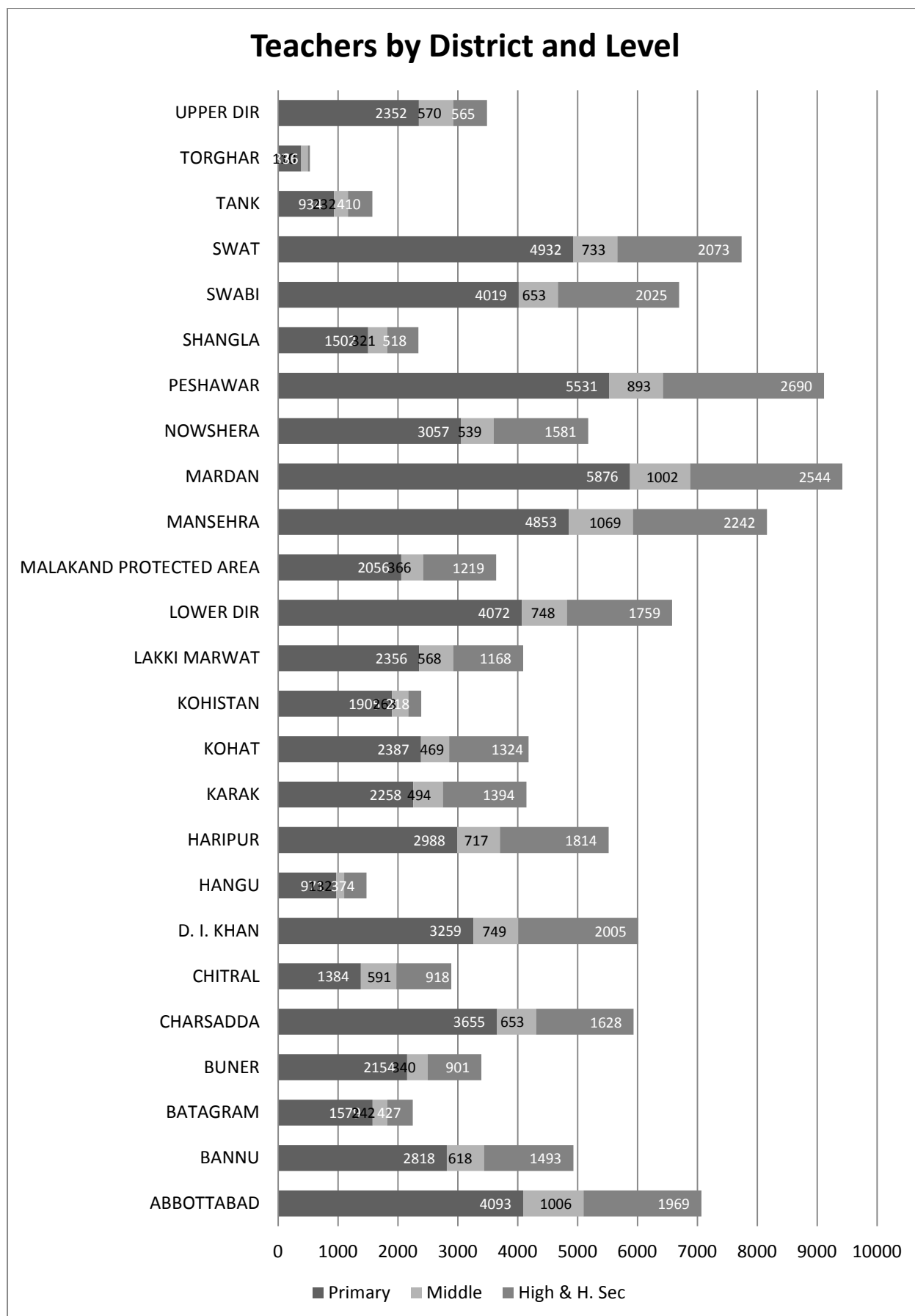
Table 3: Teachers by Level

Teachers by Level						
	Mosque	Primary	Middle	High	H. Sec	Total
<b>Boys</b>	-	45,366	8,698	17,469	6,182	77,715
<b>Girls</b>	-	26,012	5,385	7,060	2,584	41,041
<b>Total</b>	-	71,378	14,083	24,529	8,766	118,756

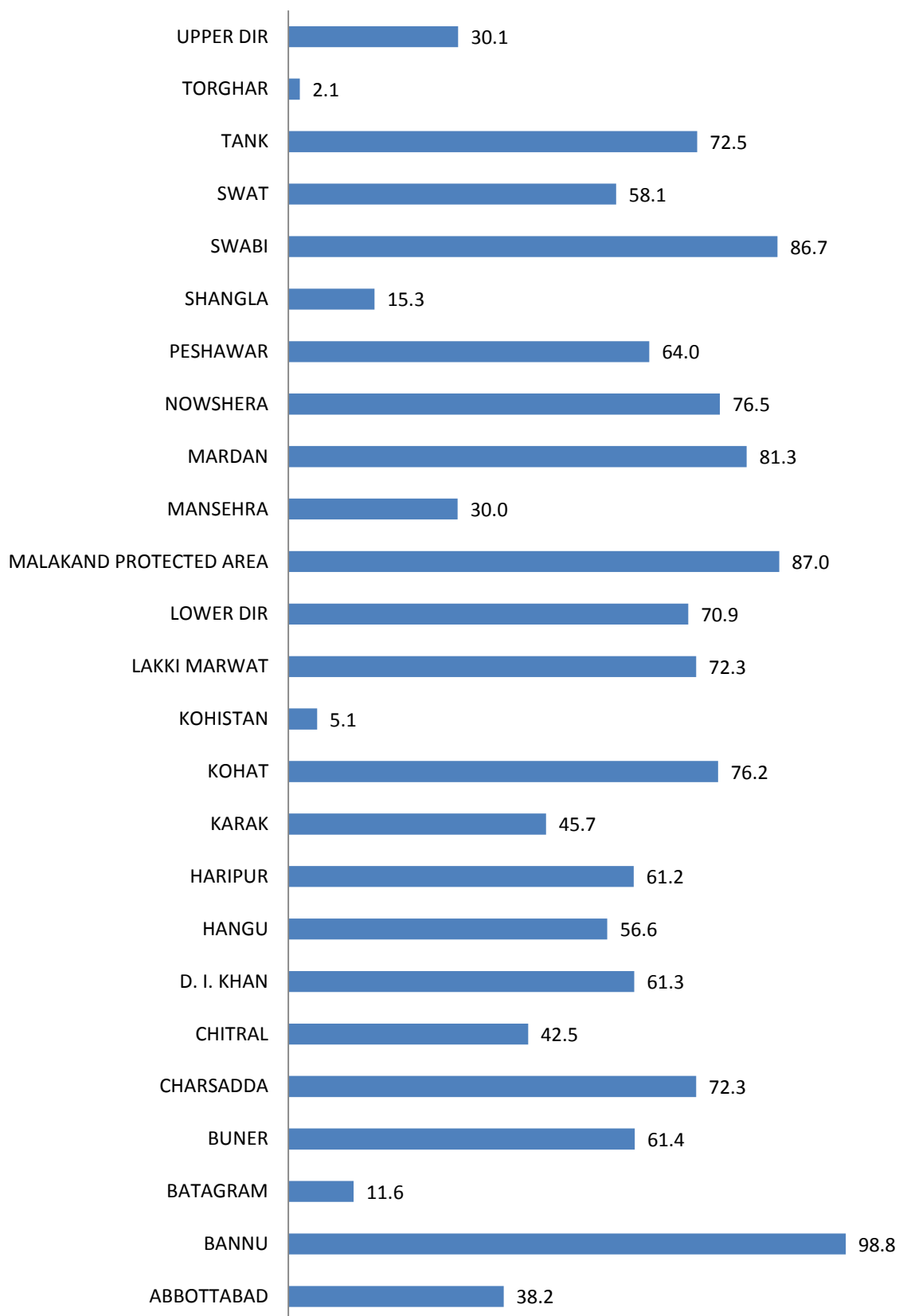


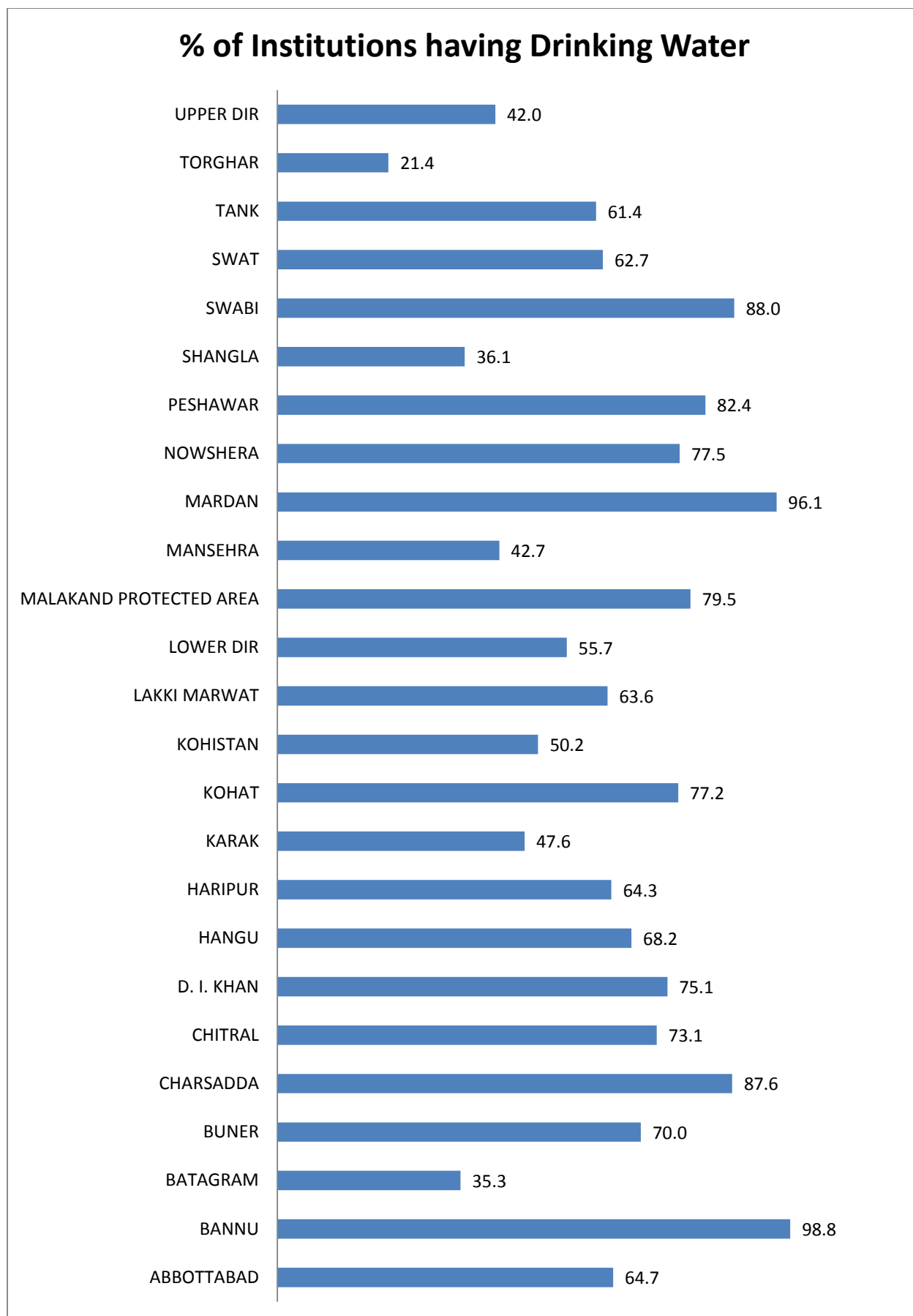
### Enrolment by District and Stage



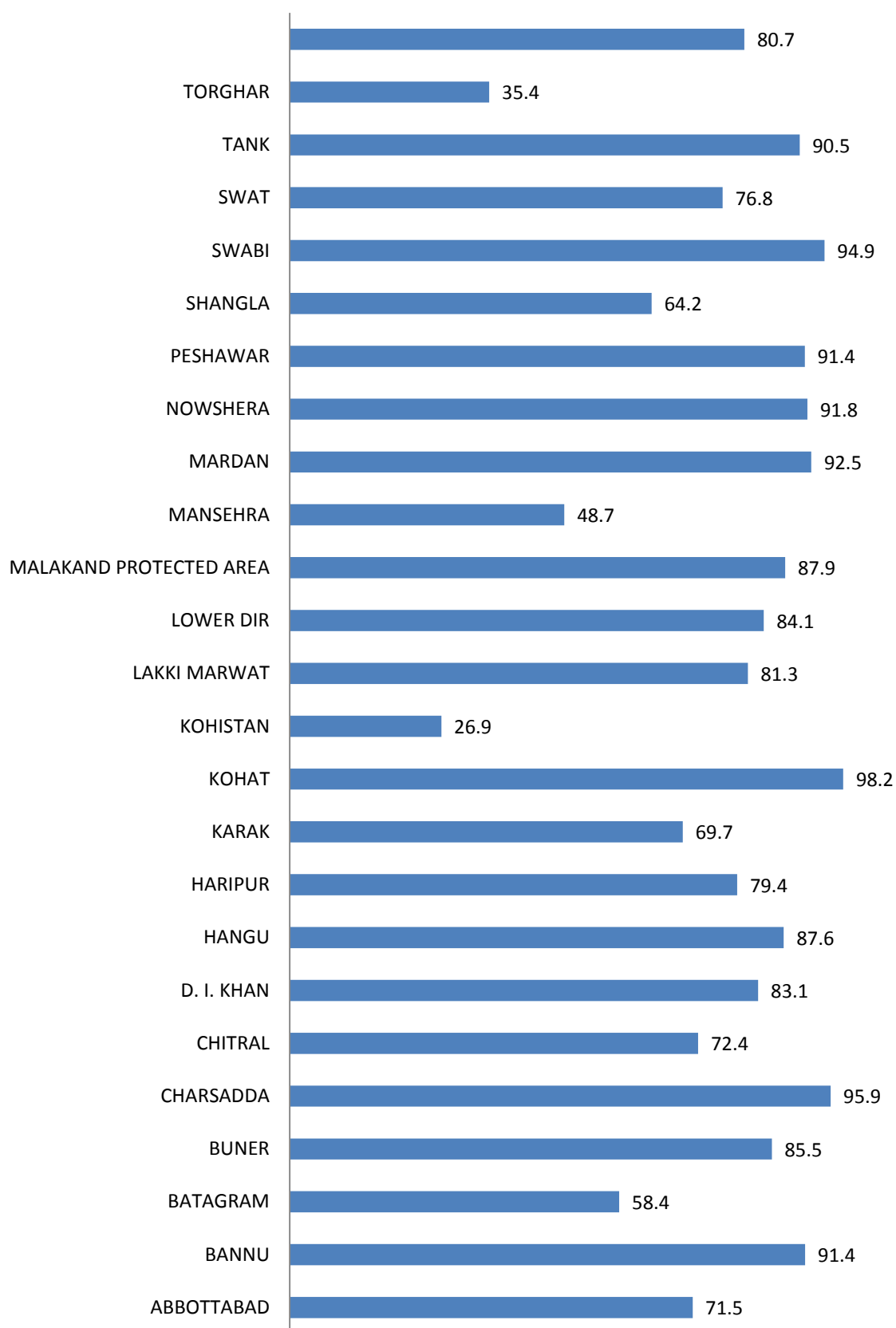


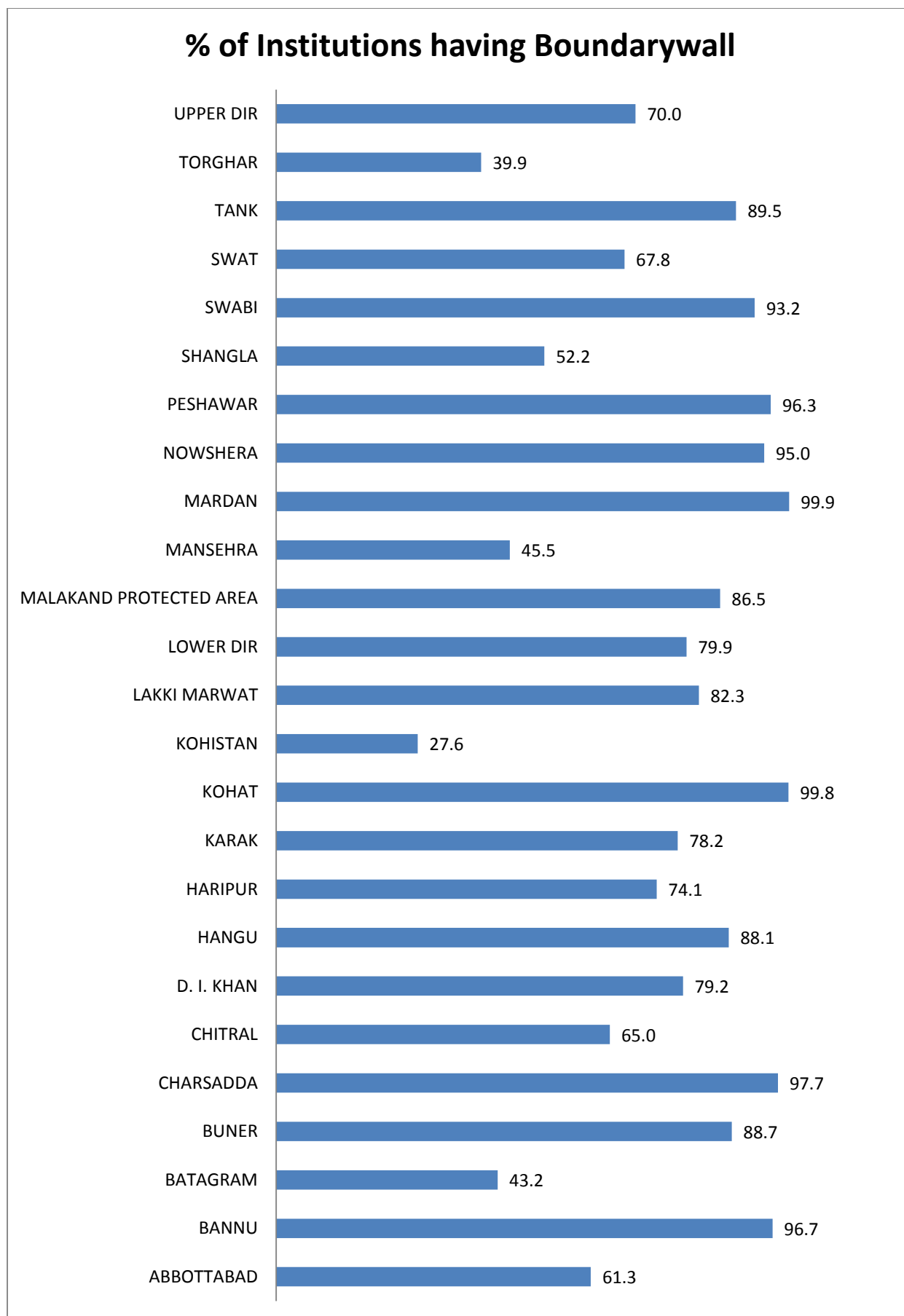
### % of Institutions having Electricity





## % of Institutions having Toilets for Students







*This Page has been intentionally left blank*

## ABBOTTABAD

No. of Tehsils: 1

Area: 1967 Sq. Km

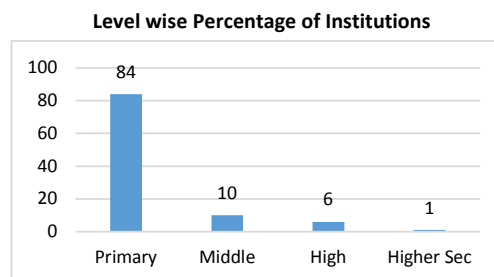
District ABBOTTABAD has a total number of 1851 Institutions. Out of these 81 are located in Urban areas and the remaining 1770 are in Rural Areas.

The total enrolment for the district is 192432. Urban areas have an enrolment of 23020, whereas the Rural area share is 169412.

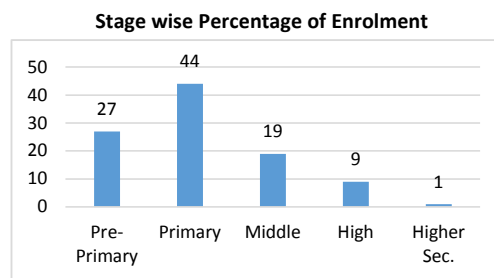
Map Not Available.

The total number of teachers is 7068, of these 1017 are teaching in Urban area Institutions and 6051 are teaching in Rural areas.

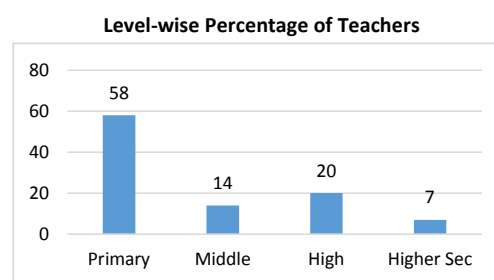
Institutions by Level					
	Primary	Middle	High	Higher Sec.	Total
Boys	993	88	66	14	1,161
Girls	556	88	39	7	690
<b>Total</b>	<b>1,549</b>	<b>176</b>	<b>105</b>	<b>21</b>	<b>1,851</b>



Enrolment by Stage						
	Pre-Primary	Primary	Middle	High	Higher Sec.	Total
Boys	27,244	43,321	19,318	10,748	980	101,611
Girls	24,434	41,016	17,177	6,736	1,458	90,821
<b>Total</b>	<b>51,678</b>	<b>84,337</b>	<b>36,495</b>	<b>17,484</b>	<b>2,438</b>	<b>192,432</b>



Teachers by Level					
	Primary	Middle	High	Higher Sec.	Total
Boys	2,497	530	944	309	4,280
Girls	1,596	476	497	219	2,788
<b>Total</b>	<b>4,093</b>	<b>1,006</b>	<b>1,441</b>	<b>528</b>	<b>7,068</b>



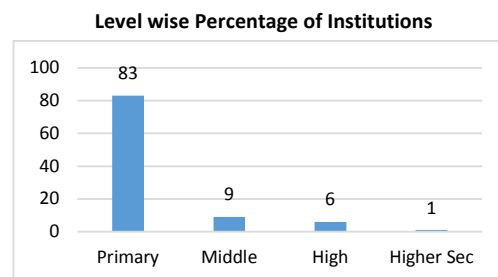
District Indicators			
Survival Rate to Grade 5:	85%	Pupil-Teacher Ratio (Primary):	33
Dropout Rate (Primary):	15%	Pupil-Classroom Ratio (Primary):	36
Effective Transition Rate : (Primary to Lower Secondary)	80%	Classroom-School Ratio (Primary):	2
Effective Transition Rate: (Lower Secondary to Upper Secondary)	83%	Teacher-School Ratio (Primary):	10

<b>ABBOTTABAD</b>					
	<b>Primary</b>	<b>Middle</b>	<b>High</b>	<b>Higher Sec.</b>	<b>Total</b>
<b>BUILDING AVAILABILITY</b>					
Available	1,505	176	103	21	1,805
Not Available	44	0	2	0	46
Not Reported	0	0	0	0	0
<b>Total</b>	<b>1,549</b>	<b>176</b>	<b>105</b>	<b>21</b>	<b>1,851</b>
<b>OWNERSHIP</b>					
Govt. Building	1,173	168	95	21	1,457
Rented	31	1	0	0	32
Donated	0	3	5	0	8
Rent Free	275	4	3	0	282
Other Building	26	0	0	0	26
No Building	44	0	2	0	46
Not Reported	0	0	0	0	0
<b>Total</b>	<b>1,549</b>	<b>176</b>	<b>105</b>	<b>21</b>	<b>1,851</b>
<b>TYPE OF CONSTRUCTION</b>					
Kacha	19	3	1	0	23
Pakka	1,470	173	102	21	1,766
Mix	16	0	0	0	16
No Building	44	0	2	0	46
Not Reported	0	0	0	0	0
<b>Total</b>	<b>1,549</b>	<b>176</b>	<b>105</b>	<b>21</b>	<b>1,851</b>
<b>AVAILABILITY OF ELECTRICITY</b>					
Available	492	101	93	21	707
Not Available	1,057	75	12	0	1,144
Not Reported	0	0	0	0	0
<b>Total</b>	<b>1,549</b>	<b>176</b>	<b>105</b>	<b>21</b>	<b>1,851</b>
<b>AVAILABILITY OF DRINKING WATER</b>					
Available	949	134	95	19	1,197
Not Available	600	42	10	2	654
Not Reported	0	0	0	0	0
<b>Total</b>	<b>1,549</b>	<b>176</b>	<b>105</b>	<b>21</b>	<b>1,851</b>
<b>LATRINE FOR STUDENTS</b>					
Available	1,048	159	97	19	1,323
Not Available	501	17	8	2	528
Not Reported	0	0	0	0	0
<b>Total</b>	<b>1,549</b>	<b>176</b>	<b>105</b>	<b>21</b>	<b>1,851</b>
<b>BOUNDARY WALL</b>					
Available	910	125	81	18	1,134
Not Available	639	51	24	3	717
Not Reported	0	0	0	0	0
<b>Total</b>	<b>1,549</b>	<b>176</b>	<b>105</b>	<b>21</b>	<b>1,851</b>
<b>BUILDING CONDITION</b>					
Satisfactory	666	163	92	21	942
Need Repair	1	13	11	0	25
Dangerous	811	0	0	0	811
No Building	44	0	2	0	46
Not Reported	27	0	0	0	27
<b>Total</b>	<b>1,549</b>	<b>176</b>	<b>105</b>	<b>21</b>	<b>1,851</b>

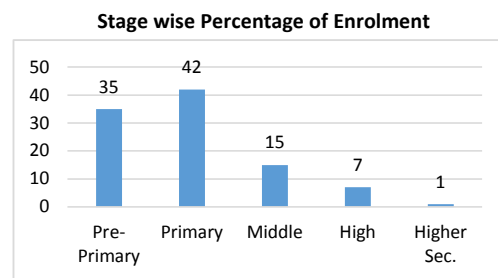
<b>BANNU</b>	
No. of Tehsils:	1
Area:	1227 Sq. Km
<p>District BANNU has a total number of 1526 Institutions. Out of these 64 are located in Urban areas and the remaining 1462 are in Rural Areas.</p> <p>The total enrolment for the district is 149463. Urban areas have an enrolment of 16664, whereas the Rural area share is 132799.</p> <p>The total number of teachers is 4929, of these 470 are teaching in Urban area Institutions and 4459 are teaching in Rural areas.</p>	

Map Not Available.

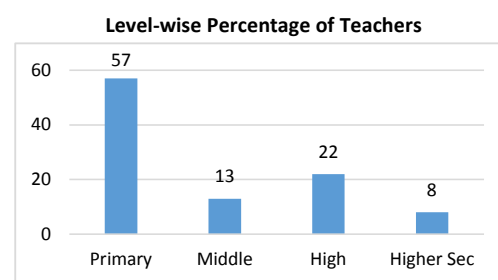
Institutions by Level					
	Primary	Middle	High	Higher Sec.	Total
Boys	740	71	56	10	<b>877</b>
Girls	533	68	39	9	<b>649</b>
<b>Total</b>	<b>1,273</b>	<b>139</b>	<b>95</b>	<b>19</b>	<b>1,526</b>



Enrolment by Stage						
	Pre-Primary	Primary	Middle	High	Higher Sec.	Total
Boys	28,082	37,794	15,634	7,589	847	<b>89,946</b>
Girls	23,559	24,317	7,264	3,376	1,001	<b>59,517</b>
<b>Total</b>	<b>51,641</b>	<b>62,111</b>	<b>22,898</b>	<b>10,965</b>	<b>1,848</b>	<b>149,463</b>



Teachers by Level					
	Primary	Middle	High	Higher Sec.	Total
Boys	1,556	314	773	247	<b>2,890</b>
Girls	1,262	304	334	139	<b>2,039</b>
<b>Total</b>	<b>2,818</b>	<b>618</b>	<b>1,107</b>	<b>386</b>	<b>4,929</b>

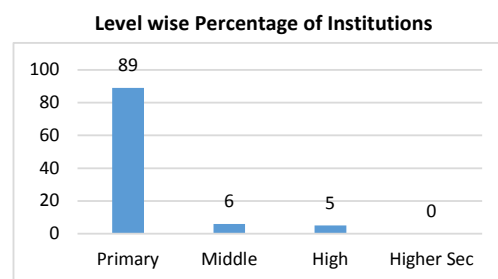


District Indicators			
Survival Rate to Grade 5:	65%	Pupil-Teacher Ratio (Primary):	40
Dropout Rate (Primary):	35%	Pupil-Classroom Ratio (Primary):	35
Effective Transition Rate : (Primary to Lower Secondary)	89%	Classroom-School Ratio (Primary):	3
Effective Transition Rate: (Lower Secondary to Upper Secondary)	93%	Teacher-School Ratio (Primary):	8

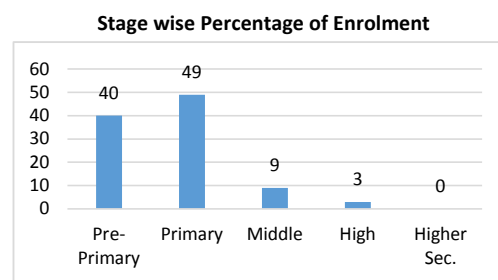
<b>BANNU</b>					
	<b>Primary</b>	<b>Middle</b>	<b>High</b>	<b>Higher Sec.</b>	<b>Total</b>
<b>BUILDING AVAILABILITY</b>					
Available	1,273	139	95	19	1,526
Not Available	0	0	0	0	0
Not Reported	0	0	0	0	0
<b>Total</b>	<b>1,273</b>	<b>139</b>	<b>95</b>	<b>19</b>	<b>1,526</b>
<b>OWNERSHIP</b>					
Govt. Building	1,133	139	95	19	1,386
Rented	0	0	0	0	0
Donated	0	0	0	0	0
Rent Free	118	0	0	0	118
Other Building	22	0	0	0	22
No Building	0	0	0	0	0
Not Reported	0	0	0	0	0
<b>Total</b>	<b>1,273</b>	<b>139</b>	<b>95</b>	<b>19</b>	<b>1,526</b>
<b>TYPE OF CONSTRUCTION</b>					
Kacha	5	0	0	0	5
Pakka	1,255	139	95	19	1,508
Mix	13	0	0	0	13
No Building	0	0	0	0	0
Not Reported	0	0	0	0	0
<b>Total</b>	<b>1,273</b>	<b>139</b>	<b>95</b>	<b>19</b>	<b>1,526</b>
<b>AVAILABILITY OF ELECTRICITY</b>					
Available	1,257	138	94	19	1,508
Not Available	11	1	1	0	13
Not Reported	5	0	0	0	5
<b>Total</b>	<b>1,273</b>	<b>139</b>	<b>95</b>	<b>19</b>	<b>1,526</b>
<b>AVAILABILITY OF DRINKING WATER</b>					
Available	1,257	137	94	19	1,507
Not Available	11	2	1	0	14
Not Reported	5	0	0	0	5
<b>Total</b>	<b>1,273</b>	<b>139</b>	<b>95</b>	<b>19</b>	<b>1,526</b>
<b>LATRINE FOR STUDENTS</b>					
Available	1,143	139	94	19	1,395
Not Available	125	0	1	0	126
Not Reported	5	0	0	0	5
<b>Total</b>	<b>1,273</b>	<b>139</b>	<b>95</b>	<b>19</b>	<b>1,526</b>
<b>BOUNDARY WALL</b>					
Available	1,223	139	94	19	1,475
Not Available	45	0	1	0	46
Not Reported	5	0	0	0	5
<b>Total</b>	<b>1,273</b>	<b>139</b>	<b>95</b>	<b>19</b>	<b>1,526</b>
<b>BUILDING CONDITION</b>					
Satisfactory	1,247	139	95	19	1,500
Need Repair	0	0	0	0	0
Dangerous	25	0	0	0	25
No Building	0	0	0	0	0
Not Reported	1	0	0	0	1
<b>Total</b>	<b>1,273</b>	<b>139</b>	<b>95</b>	<b>19</b>	<b>1,526</b>

<b>BATAGRAM</b>	
No. of Tehsils:	2
Area:	1301 Sq. Km
<p>District BATAGRAM has a total number of 811 Institutions. Out of these 0 are located in Urban areas and the remaining 811 are in Rural Areas.</p> <p>The total enrolment for the district is 69746. Urban areas have an enrolment of 0, whereas the Rural area share is 69746. <span style="float: right;">Map Not Available.</span></p> <p>The total number of teachers is 2248, of these 0 are teaching in Urban area Institutions and 2248 are teaching in Rural areas.</p>	

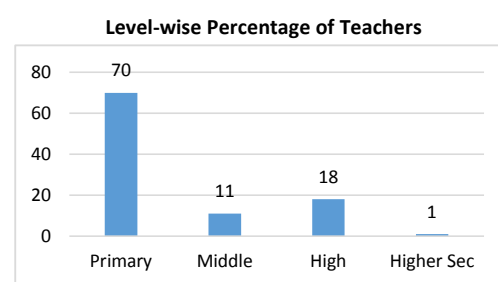
Institutions by Level					
	Primary	Middle	High	Higher Sec.	Total
Boys	497	27	33	1	558
Girls	228	18	7	0	253
<b>Total</b>	<b>725</b>	<b>45</b>	<b>40</b>	<b>1</b>	<b>811</b>



Enrolment by Stage						
	Pre-Primary	Primary	Middle	High	Higher Sec.	Total
Boys	15,772	20,003	4,502	1,559	50	41,886
Girls	11,839	14,249	1,498	274	0	27,860
<b>Total</b>	<b>27,611</b>	<b>34,252</b>	<b>6,000</b>	<b>1,833</b>	<b>50</b>	<b>69,746</b>



Teachers by Level					
	Primary	Middle	High	Higher Sec.	Total
Boys	1,048	155	352	23	1,578
Girls	531	87	52	0	670
<b>Total</b>	<b>1,579</b>	<b>242</b>	<b>404</b>	<b>23</b>	<b>2,248</b>



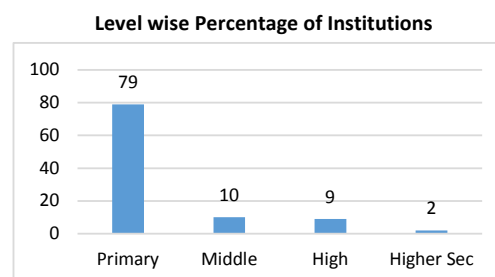
District Indicators			
Survival Rate to Grade 5:	31%	Pupil-Teacher Ratio (Primary):	39
Dropout Rate (Primary):	69%	Pupil-Classroom Ratio (Primary):	47
Effective Transition Rate : (Primary to Lower Secondary)	54%	Classroom-School Ratio (Primary):	2
Effective Transition Rate: (Lower Secondary to Upper Secondary)	82%	Teacher-School Ratio (Primary):	8

<b>BATAGRAM</b>					
	<b>Primary</b>	<b>Middle</b>	<b>High</b>	<b>Higher Sec.</b>	<b>Total</b>
<b>BUILDING AVAILABILITY</b>					
Available	680	44	37	1	762
Not Available	45	1	3	0	49
Not Reported	0	0	0	0	0
<b>Total</b>	<b>725</b>	<b>45</b>	<b>40</b>	<b>1</b>	<b>811</b>
<b>OWNERSHIP</b>					
Govt. Building	567	34	31	1	633
Rented	4	2	0	0	6
Donated	0	6	4	0	10
Rent Free	97	2	2	0	101
Other Building	12	0	0	0	12
No Building	45	1	3	0	49
Not Reported	0	0	0	0	0
<b>Total</b>	<b>725</b>	<b>45</b>	<b>40</b>	<b>1</b>	<b>811</b>
<b>TYPE OF CONSTRUCTION</b>					
Kacha	20	3	1	0	24
Pakka	527	41	36	1	605
Mix	133	0	0	0	133
No Building	45	1	3	0	49
Not Reported	0	0	0	0	0
<b>Total</b>	<b>725</b>	<b>45</b>	<b>40</b>	<b>1</b>	<b>811</b>
<b>AVAILABILITY OF ELECTRICITY</b>					
Available	78	2	13	1	94
Not Available	647	43	27	0	717
Not Reported	0	0	0	0	0
<b>Total</b>	<b>725</b>	<b>45</b>	<b>40</b>	<b>1</b>	<b>811</b>
<b>AVAILABILITY OF DRINKING WATER</b>					
Available	254	13	18	1	286
Not Available	471	32	22	0	525
Not Reported	0	0	0	0	0
<b>Total</b>	<b>725</b>	<b>45</b>	<b>40</b>	<b>1</b>	<b>811</b>
<b>LATRINE FOR STUDENTS</b>					
Available	423	28	22	1	474
Not Available	302	17	18	0	337
Not Reported	0	0	0	0	0
<b>Total</b>	<b>725</b>	<b>45</b>	<b>40</b>	<b>1</b>	<b>811</b>
<b>BOUNDARY WALL</b>					
Available	307	21	21	1	350
Not Available	418	24	19	0	461
Not Reported	0	0	0	0	0
<b>Total</b>	<b>725</b>	<b>45</b>	<b>40</b>	<b>1</b>	<b>811</b>
<b>BUILDING CONDITION</b>					
Satisfactory	388	35	31	1	455
Need Repair	0	9	6	0	15
Dangerous	252	0	0	0	252
No Building	45	1	3	0	49
Not Reported	40	0	0	0	40
<b>Total</b>	<b>725</b>	<b>45</b>	<b>40</b>	<b>1</b>	<b>811</b>

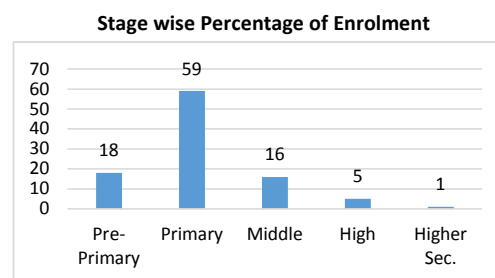
<b>BUNER</b>	
No. of Tehsils: 4	Area: 1865 Sq. Km
<p>District BUNER has a total number of 780 Institutions. Out of these 0 are located in Urban areas and the remaining 780 are in Rural Areas.</p> <p>The total enrolment for the district is 167453. Urban areas have an enrolment of 0, whereas the Rural area share is 167453.</p> <p>The total number of teachers is 3395, of these 0 are teaching in Urban area Institutions and 3395 are teaching in Rural areas.</p>	

Map Not Available.

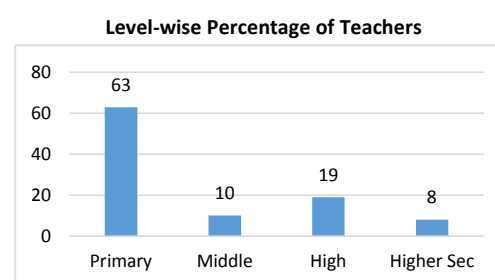
Institutions by Level					
	Primary	Middle	High	Higher Sec.	Total
Boys	444	53	50	12	559
Girls	173	25	19	4	221
<b>Total</b>	<b>617</b>	<b>78</b>	<b>69</b>	<b>16</b>	<b>780</b>



Enrolment by Stage						
	Pre-Primary	Primary	Middle	High	Higher Sec.	Total
Boys	16,308	54,638	19,292	7,044	1,977	99,259
Girls	14,248	44,083	7,547	2,111	205	68,194
<b>Total</b>	<b>30,556</b>	<b>98,721</b>	<b>26,839</b>	<b>9,155</b>	<b>2,182</b>	<b>167,453</b>



Teachers by Level					
	Primary	Middle	High	Higher Sec.	Total
Boys	1,587	248	540	222	2,597
Girls	567	92	103	36	798
<b>Total</b>	<b>2,154</b>	<b>340</b>	<b>643</b>	<b>258</b>	<b>3,395</b>



District Indicators			
Survival Rate to Grade 5:	52%	Pupil-Teacher Ratio (Primary):	60
Dropout Rate (Primary):	48%	Pupil-Classroom Ratio (Primary):	56
Effective Transition Rate : (Primary to Lower Secondary)	71%	Classroom-School Ratio (Primary):	4
Effective Transition Rate: (Lower Secondary to Upper Secondary)	82%	Teacher-School Ratio (Primary):	8



<b>BUNER</b>					
	<b>Primary</b>	<b>Middle</b>	<b>High</b>	<b>Higher Sec.</b>	<b>Total</b>
<b>BUILDING AVAILABILITY</b>					
Available	617	78	69	16	780
Not Available	0	0	0	0	0
Not Reported	0	0	0	0	0
<b>Total</b>	<b>617</b>	<b>78</b>	<b>69</b>	<b>16</b>	<b>780</b>
<b>OWNERSHIP</b>					
Govt. Building	571	78	66	16	731
Rented	1	0	0	0	1
Donated	0	0	1	0	1
Rent Free	42	0	2	0	44
Other Building	3	0	0	0	3
No Building	0	0	0	0	0
Not Reported	0	0	0	0	0
<b>Total</b>	<b>617</b>	<b>78</b>	<b>69</b>	<b>16</b>	<b>780</b>
<b>TYPE OF CONSTRUCTION</b>					
Kacha	13	0	0	1	14
Pakka	591	78	69	15	753
Mix	13	0	0	0	13
No Building	0	0	0	0	0
Not Reported	0	0	0	0	0
<b>Total</b>	<b>617</b>	<b>78</b>	<b>69</b>	<b>16</b>	<b>780</b>
<b>AVAILABILITY OF ELECTRICITY</b>					
Available	351	49	63	16	479
Not Available	266	29	6	0	301
Not Reported	0	0	0	0	0
<b>Total</b>	<b>617</b>	<b>78</b>	<b>69</b>	<b>16</b>	<b>780</b>
<b>AVAILABILITY OF DRINKING WATER</b>					
Available	416	58	56	16	546
Not Available	201	20	13	0	234
Not Reported	0	0	0	0	0
<b>Total</b>	<b>617</b>	<b>78</b>	<b>69</b>	<b>16</b>	<b>780</b>
<b>LATRINE FOR STUDENTS</b>					
Available	514	74	63	16	667
Not Available	103	4	6	0	113
Not Reported	0	0	0	0	0
<b>Total</b>	<b>617</b>	<b>78</b>	<b>69</b>	<b>16</b>	<b>780</b>
<b>BOUNDARY WALL</b>					
Available	535	75	67	15	692
Not Available	82	3	2	1	88
Not Reported	0	0	0	0	0
<b>Total</b>	<b>617</b>	<b>78</b>	<b>69</b>	<b>16</b>	<b>780</b>
<b>BUILDING CONDITION</b>					
Satisfactory	561	73	68	15	717
Need Repair	0	5	1	1	7
Dangerous	55	0	0	0	55
No Building	0	0	0	0	0
Not Reported	1	0	0	0	1
<b>Total</b>	<b>617</b>	<b>78</b>	<b>69</b>	<b>16</b>	<b>780</b>

## CHARSADDA

No. of Tehsils: **3** Area: **996 Sq. Km**

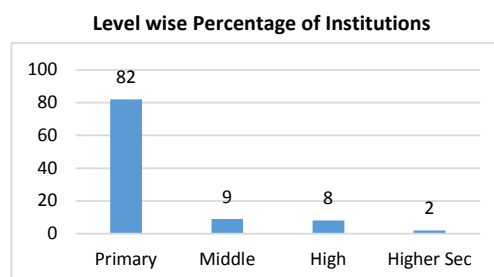
District CHARSADDA has a total number of 1232 Institutions. Out of these 168 are located in Urban areas and the remaining 1064 are in Rural Areas.

The total enrolment for the district is 234897. Urban areas have an enrolment of 43701, whereas the Rural area share is 191196.

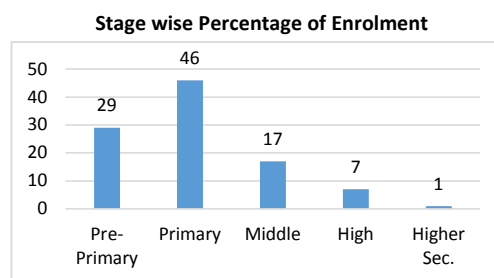
Map Not Available.

The total number of teachers is 5936, of these 1117 are teaching in Urban area Institutions and 4819 are teaching in Rural areas.

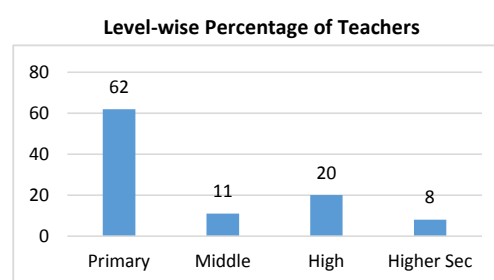
Institutions by Level					
	Primary	Middle	High	Higher Sec.	Total
Boys	553	56	63	11	<b>683</b>
Girls	456	52	33	8	<b>549</b>
<b>Total</b>	<b>1,009</b>	<b>108</b>	<b>96</b>	<b>19</b>	<b>1,232</b>



Enrolment by Stage						
	Pre-Primary	Primary	Middle	High	Higher Sec.	Total
Boys	36,393	61,534	25,543	10,676	1,442	<b>135,588</b>
Girls	31,416	45,498	15,302	5,619	1,474	<b>99,309</b>
<b>Total</b>	<b>67,809</b>	<b>107,032</b>	<b>40,845</b>	<b>16,295</b>	<b>2,916</b>	<b>234,897</b>



Teachers by Level					
	Primary	Middle	High	Higher Sec.	Total
Boys	2,323	384	854	336	<b>3,897</b>
Girls	1,332	269	314	124	<b>2,039</b>
<b>Total</b>	<b>3,655</b>	<b>653</b>	<b>1,168</b>	<b>460</b>	<b>5,936</b>

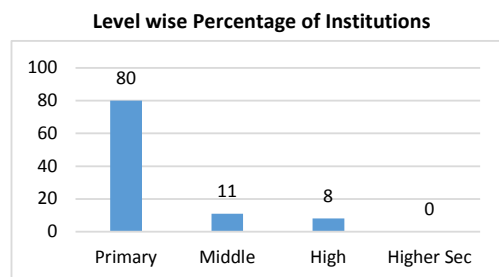


District Indicators			
Survival Rate to Grade 5:	68%	Pupil-Teacher Ratio (Primary):	48
Dropout Rate (Primary):	32%	Pupil-Classroom Ratio (Primary):	49
Effective Transition Rate : (Primary to Lower Secondary)	87%	Classroom-School Ratio (Primary):	4
Effective Transition Rate: (Lower Secondary to Upper Secondary)	84%	Teacher-School Ratio (Primary):	10

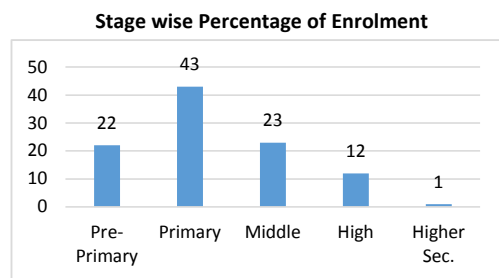
<b>CHARSADDA</b>					
	<b>Primary</b>	<b>Middle</b>	<b>High</b>	<b>Higher Sec.</b>	<b>Total</b>
<b>BUILDING AVAILABILITY</b>					
Available	1,009	107	96	19	1,231
Not Available	0	0	0	0	0
Not Reported	0	1	0	0	1
<b>Total</b>	<b>1,009</b>	<b>108</b>	<b>96</b>	<b>19</b>	<b>1,232</b>
<b>OWNERSHIP</b>					
Govt. Building	925	108	96	19	1,148
Rented	33	0	0	0	33
Donated	0	0	0	0	0
Rent Free	23	0	0	0	23
Other Building	28	0	0	0	28
No Building	0	0	0	0	0
Not Reported	0	0	0	0	0
<b>Total</b>	<b>1,009</b>	<b>108</b>	<b>96</b>	<b>19</b>	<b>1,232</b>
<b>TYPE OF CONSTRUCTION</b>					
Kacha	5	0	0	0	5
Pakka	1,001	108	96	19	1,224
Mix	3	0	0	0	3
No Building	0	0	0	0	0
Not Reported	0	0	0	0	0
<b>Total</b>	<b>1,009</b>	<b>108</b>	<b>96</b>	<b>19</b>	<b>1,232</b>
<b>AVAILABILITY OF ELECTRICITY</b>					
Available	684	96	92	19	891
Not Available	325	12	4	0	341
Not Reported	0	0	0	0	0
<b>Total</b>	<b>1,009</b>	<b>108</b>	<b>96</b>	<b>19</b>	<b>1,232</b>
<b>AVAILABILITY OF DRINKING WATER</b>					
Available	862	105	93	19	1,079
Not Available	147	3	3	0	153
Not Reported	0	0	0	0	0
<b>Total</b>	<b>1,009</b>	<b>108</b>	<b>96</b>	<b>19</b>	<b>1,232</b>
<b>LATRINE FOR STUDENTS</b>					
Available	959	108	96	19	1,182
Not Available	50	0	0	0	50
Not Reported	0	0	0	0	0
<b>Total</b>	<b>1,009</b>	<b>108</b>	<b>96</b>	<b>19</b>	<b>1,232</b>
<b>BOUNDARY WALL</b>					
Available	981	108	96	19	1,204
Not Available	28	0	0	0	28
Not Reported	0	0	0	0	0
<b>Total</b>	<b>1,009</b>	<b>108</b>	<b>96</b>	<b>19</b>	<b>1,232</b>
<b>BUILDING CONDITION</b>					
Satisfactory	673	108	89	19	889
Need Repair	0	0	7	0	7
Dangerous	332	0	0	0	332
No Building	0	0	0	0	0
Not Reported	4	0	0	0	4
<b>Total</b>	<b>1,009</b>	<b>108</b>	<b>96</b>	<b>19</b>	<b>1,232</b>

<b>CHITRAL</b>	
No. of Tehsils:	2
Area:	14850 Sq. Km
<p>District CHITRAL has a total number of 802 Institutions. Out of these 64 are located in Urban areas and the remaining 738 are in Rural Areas.</p> <p>The total enrolment for the district is 83218. Urban areas have an enrolment of 6823, whereas the Rural area share is 76395.</p> <p>The total number of teachers is 2893, of these 323 are teaching in Urban area Institutions and 2570 are teaching in Rural areas.</p>	
Map Not Available.	

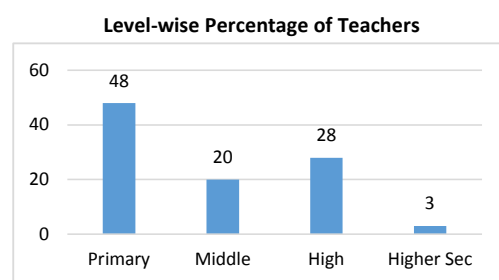
Institutions by Level					
	Primary	Middle	High	Higher Sec.	Total
Boys	477	52	50	4	<b>583</b>
Girls	167	36	16	0	<b>219</b>
<b>Total</b>	<b>644</b>	<b>88</b>	<b>66</b>	<b>4</b>	<b>802</b>



Enrolment by Stage						
	Pre-Primary	Primary	Middle	High	Higher Sec.	Total
Boys	8,806	18,510	10,207	5,490	533	<b>43,546</b>
Girls	9,653	16,941	8,808	4,134	136	<b>39,672</b>
<b>Total</b>	<b>18,459</b>	<b>35,451</b>	<b>19,015</b>	<b>9,624</b>	<b>669</b>	<b>83,218</b>



Teachers by Level					
	Primary	Middle	High	Higher Sec.	Total
Boys	980	342	599	99	<b>2,020</b>
Girls	404	249	220	0	<b>873</b>
<b>Total</b>	<b>1,384</b>	<b>591</b>	<b>819</b>	<b>99</b>	<b>2,893</b>



District Indicators			
Survival Rate to Grade 5:	91%	Pupil-Teacher Ratio (Primary):	39
Dropout Rate (Primary):	9%	Pupil-Classroom Ratio (Primary):	36
Effective Transition Rate : (Primary to Lower Secondary)	91%	Classroom-School Ratio (Primary):	2
Effective Transition Rate: (Lower Secondary to Upper Secondary)	90%	Teacher-School Ratio (Primary):	10

<b>CHITRAL</b>					
	<b>Primary</b>	<b>Middle</b>	<b>High</b>	<b>Higher Sec.</b>	<b>Total</b>
<b>BUILDING AVAILABILITY</b>					
Available	643	88	66	4	801
Not Available	1	0	0	0	1
Not Reported	0	0	0	0	0
<b>Total</b>	<b>644</b>	<b>88</b>	<b>66</b>	<b>4</b>	<b>802</b>
<b>OWNERSHIP</b>					
Govt. Building	474	88	66	4	632
Rented	3	0	0	0	3
Donated	0	0	0	0	0
Rent Free	161	0	0	0	161
Other Building	5	0	0	0	5
No Building	1	0	0	0	1
Not Reported	0	0	0	0	0
<b>Total</b>	<b>644</b>	<b>88</b>	<b>66</b>	<b>4</b>	<b>802</b>
<b>TYPE OF CONSTRUCTION</b>					
Kacha	106	0	2	0	108
Pakka	471	88	64	4	627
Mix	66	0	0	0	66
No Building	1	0	0	0	1
Not Reported	0	0	0	0	0
<b>Total</b>	<b>644</b>	<b>88</b>	<b>66</b>	<b>4</b>	<b>802</b>
<b>AVAILABILITY OF ELECTRICITY</b>					
Available	218	64	55	4	341
Not Available	426	24	11	0	461
Not Reported	0	0	0	0	0
<b>Total</b>	<b>644</b>	<b>88</b>	<b>66</b>	<b>4</b>	<b>802</b>
<b>AVAILABILITY OF DRINKING WATER</b>					
Available	447	75	60	4	586
Not Available	197	13	6	0	216
Not Reported	0	0	0	0	0
<b>Total</b>	<b>644</b>	<b>88</b>	<b>66</b>	<b>4</b>	<b>802</b>
<b>LATRINE FOR STUDENTS</b>					
Available	426	85	66	4	581
Not Available	218	3	0	0	221
Not Reported	0	0	0	0	0
<b>Total</b>	<b>644</b>	<b>88</b>	<b>66</b>	<b>4</b>	<b>802</b>
<b>BOUNDARY WALL</b>					
Available	396	72	49	4	521
Not Available	248	16	17	0	281
Not Reported	0	0	0	0	0
<b>Total</b>	<b>644</b>	<b>88</b>	<b>66</b>	<b>4</b>	<b>802</b>
<b>BUILDING CONDITION</b>					
Satisfactory	612	88	66	4	770
Need Repair	0	0	0	0	0
Dangerous	9	0	0	0	9
No Building	1	0	0	0	1
Not Reported	22	0	0	0	22
<b>Total</b>	<b>644</b>	<b>88</b>	<b>66</b>	<b>4</b>	<b>802</b>

### D. I. KHAN

No. of Tehsils: 4

Area: 7326 Sq. Km

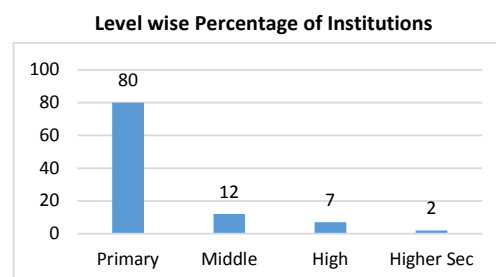
District D. I. KHAN has a total number of 1619 Institutions. Out of these 145 are located in Urban areas and the remaining 1474 are in Rural Areas.

The total enrolment for the district is 185473. Urban areas have an enrolment of 30361, whereas the Rural area share is 155112.

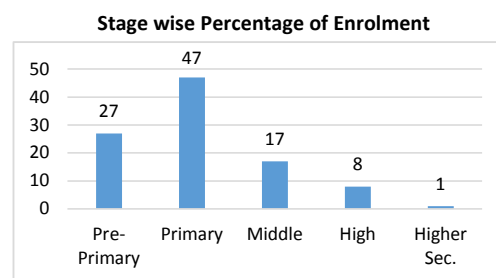
Map Not Available.

The total number of teachers is 6013, of these 1225 are teaching in Urban area Institutions and 4788 are teaching in Rural areas.

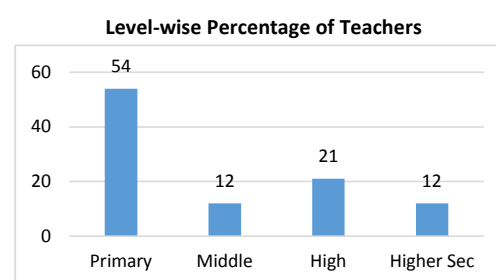
Institutions by Level					
	Primary	Middle	High	Higher Sec.	Total
Boys	839	116	71	21	<b>1,047</b>
Girls	449	71	42	10	<b>572</b>
<b>Total</b>	<b>1,288</b>	<b>187</b>	<b>113</b>	<b>31</b>	<b>1,619</b>



Enrolment by Stage						
	Pre-Primary	Primary	Middle	High	Higher Sec.	Total
Boys	26,720	50,742	18,917	9,270	1,520	<b>107,169</b>
Girls	22,612	36,750	11,945	5,791	1,206	<b>78,304</b>
<b>Total</b>	<b>49,332</b>	<b>87,492</b>	<b>30,862</b>	<b>15,061</b>	<b>2,726</b>	<b>185,473</b>



Teachers by Level					
	Primary	Middle	High	Higher Sec.	Total
Boys	2,007	487	798	498	<b>3,790</b>
Girls	1,252	262	468	241	<b>2,223</b>
<b>Total</b>	<b>3,259</b>	<b>749</b>	<b>1,266</b>	<b>739</b>	<b>6,013</b>

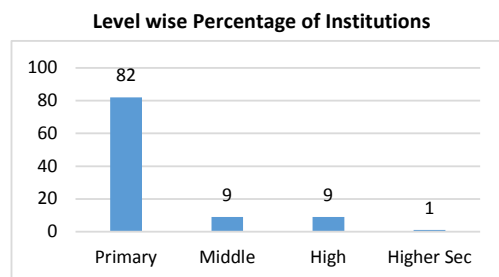


District Indicators			
Survival Rate to Grade 5:	52%	Pupil-Teacher Ratio (Primary):	42
Dropout Rate (Primary):	48%	Pupil-Classroom Ratio (Primary):	38
Effective Transition Rate : (Primary to Lower Secondary)	81%	Classroom-School Ratio (Primary):	3
Effective Transition Rate: (Lower Secondary to Upper Secondary)	90%	Teacher-School Ratio (Primary):	8

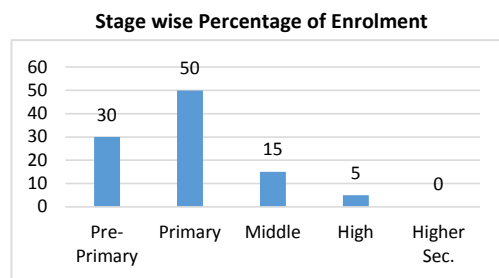
<b>D. I. KHAN</b>					
	<b>Primary</b>	<b>Middle</b>	<b>High</b>	<b>Higher Sec.</b>	<b>Total</b>
<b>BUILDING AVAILABILITY</b>					
Available	1,285	185	112	31	1,613
Not Available	3	1	1	0	5
Not Reported	0	1	0	0	1
<b>Total</b>	<b>1,288</b>	<b>187</b>	<b>113</b>	<b>31</b>	<b>1,619</b>
<b>OWNERSHIP</b>					
Govt. Building	1,108	144	109	27	1,388
Rented	46	0	0	0	46
Donated	0	3	0	4	7
Rent Free	128	39	3	0	170
Other Building	3	0	0	0	3
No Building	3	1	1	0	5
Not Reported	0	0	0	0	0
<b>Total</b>	<b>1,288</b>	<b>187</b>	<b>113</b>	<b>31</b>	<b>1,619</b>
<b>TYPE OF CONSTRUCTION</b>					
Kacha	91	3	2	0	96
Pakka	1,144	183	110	31	1,468
Mix	50	0	0	0	50
No Building	3	1	1	0	5
Not Reported	0	0	0	0	0
<b>Total</b>	<b>1,288</b>	<b>187</b>	<b>113</b>	<b>31</b>	<b>1,619</b>
<b>AVAILABILITY OF ELECTRICITY</b>					
Available	726	129	107	31	993
Not Available	562	58	6	0	626
Not Reported	0	0	0	0	0
<b>Total</b>	<b>1,288</b>	<b>187</b>	<b>113</b>	<b>31</b>	<b>1,619</b>
<b>AVAILABILITY OF DRINKING WATER</b>					
Available	937	145	104	30	1,216
Not Available	351	42	9	1	403
Not Reported	0	0	0	0	0
<b>Total</b>	<b>1,288</b>	<b>187</b>	<b>113</b>	<b>31</b>	<b>1,619</b>
<b>LATRINE FOR STUDENTS</b>					
Available	1,033	170	111	31	1,345
Not Available	255	17	2	0	274
Not Reported	0	0	0	0	0
<b>Total</b>	<b>1,288</b>	<b>187</b>	<b>113</b>	<b>31</b>	<b>1,619</b>
<b>BOUNDARY WALL</b>					
Available	988	161	105	29	1,283
Not Available	300	26	8	2	336
Not Reported	0	0	0	0	0
<b>Total</b>	<b>1,288</b>	<b>187</b>	<b>113</b>	<b>31</b>	<b>1,619</b>
<b>BUILDING CONDITION</b>					
Satisfactory	1,156	186	112	31	1,485
Need Repair	2	0	0	0	2
Dangerous	104	0	0	0	104
No Building	3	1	1	0	5
Not Reported	23	0	0	0	23
<b>Total</b>	<b>1,288</b>	<b>187</b>	<b>113</b>	<b>31</b>	<b>1,619</b>

<b>HANGU</b>	
No. of Tehsils:	2
Area:	1597 Sq. Km
<p>District HANGU has a total number of 396 Institutions. Out of these 39 are located in Urban areas and the remaining 357 are in Rural Areas.</p> <p>The total enrolment for the district is 67709. Urban areas have an enrolment of 13103, whereas the Rural area share is 54606.</p> <p>The total number of teachers is 1477, of these 278 are teaching in Urban area Institutions and 1199 are teaching in Rural areas.</p>	
Map Not Available.	

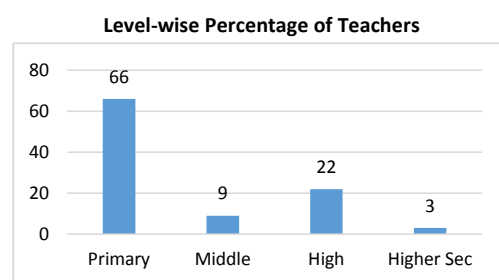
Institutions by Level					
	Primary	Middle	High	Higher Sec.	Total
Boys	213	23	25	2	263
Girls	111	13	9	0	133
<b>Total</b>	<b>324</b>	<b>36</b>	<b>34</b>	<b>2</b>	<b>396</b>



Enrolment by Stage						
	Pre-Primary	Primary	Middle	High	Higher Sec.	Total
Boys	13,160	23,948	7,540	2,725	332	47,705
Girls	6,822	9,914	2,294	974	0	20,004
<b>Total</b>	<b>19,982</b>	<b>33,862</b>	<b>9,834</b>	<b>3,699</b>	<b>332</b>	<b>67,709</b>



Teachers by Level					
	Primary	Middle	High	Higher Sec.	Total
Boys	702	104	271	43	1,120
Girls	269	28	60	0	357
<b>Total</b>	<b>971</b>	<b>132</b>	<b>331</b>	<b>43</b>	<b>1,477</b>



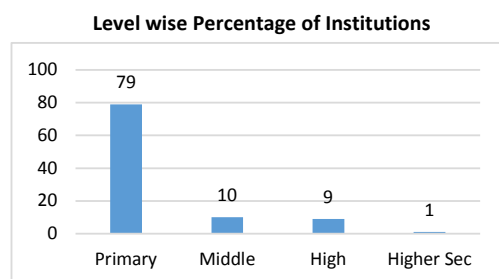
District Indicators			
Survival Rate to Grade 5:	80%	Pupil-Teacher Ratio (Primary):	55
Dropout Rate (Primary):	20%	Pupil-Classroom Ratio (Primary):	52
Effective Transition Rate : (Primary to Lower Secondary)	76%	Classroom-School Ratio (Primary):	3
Effective Transition Rate: (Lower Secondary to Upper Secondary)	84%	Teacher-School Ratio (Primary):	7



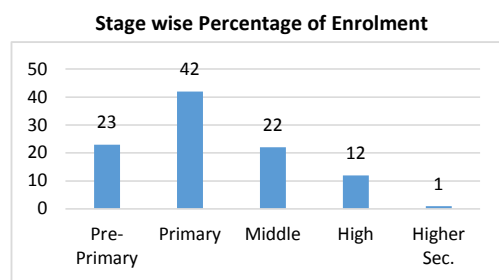
<b>HANGU</b>					
	Primary	Middle	High	Higher Sec.	Total
<b>BUILDING AVAILABILITY</b>					
Available	324	36	34	2	396
Not Available	0	0	0	0	0
Not Reported	0	0	0	0	0
<b>Total</b>	<b>324</b>	<b>36</b>	<b>34</b>	<b>2</b>	<b>396</b>
<b>OWNERSHIP</b>					
Govt. Building	305	36	34	2	377
Rented	0	0	0	0	0
Donated	0	0	0	0	0
Rent Free	14	0	0	0	14
Other Building	5	0	0	0	5
No Building	0	0	0	0	0
Not Reported	0	0	0	0	0
<b>Total</b>	<b>324</b>	<b>36</b>	<b>34</b>	<b>2</b>	<b>396</b>
<b>TYPE OF CONSTRUCTION</b>					
Kacha	3	0	0	0	3
Pakka	281	36	34	2	353
Mix	40	0	0	0	40
No Building	0	0	0	0	0
Not Reported	0	0	0	0	0
<b>Total</b>	<b>324</b>	<b>36</b>	<b>34</b>	<b>2</b>	<b>396</b>
<b>AVAILABILITY OF ELECTRICITY</b>					
Available	169	22	31	2	224
Not Available	155	14	3	0	172
Not Reported	0	0	0	0	0
<b>Total</b>	<b>324</b>	<b>36</b>	<b>34</b>	<b>2</b>	<b>396</b>
<b>AVAILABILITY OF DRINKING WATER</b>					
Available	210	25	33	2	270
Not Available	114	11	1	0	126
Not Reported	0	0	0	0	0
<b>Total</b>	<b>324</b>	<b>36</b>	<b>34</b>	<b>2</b>	<b>396</b>
<b>LATRINE FOR STUDENTS</b>					
Available	278	33	34	2	347
Not Available	46	3	0	0	49
Not Reported	0	0	0	0	0
<b>Total</b>	<b>324</b>	<b>36</b>	<b>34</b>	<b>2</b>	<b>396</b>
<b>BOUNDARY WALL</b>					
Available	281	33	33	2	349
Not Available	43	3	1	0	47
Not Reported	0	0	0	0	0
<b>Total</b>	<b>324</b>	<b>36</b>	<b>34</b>	<b>2</b>	<b>396</b>
<b>BUILDING CONDITION</b>					
Satisfactory	231	35	34	2	302
Need Repair	0	1	0	0	1
Dangerous	56	0	0	0	56
No Building	0	0	0	0	0
Not Reported	37	0	0	0	37
<b>Total</b>	<b>324</b>	<b>36</b>	<b>34</b>	<b>2</b>	<b>396</b>

<b>HARIPUR</b>	
No. of Tehsils:	2
Area:	1725 Sq. Km
<p>District HARIPUR has a total number of 1236 Institutions. Out of these 60 are located in Urban areas and the remaining 1176 are in Rural Areas.</p> <p>The total enrolment for the district is 160565. Urban areas have an enrolment of 17893, whereas the Rural area share is 142672.</p> <p>The total number of teachers is 5519, of these 619 are teaching in Urban area Institutions and 4900 are teaching in Rural areas.</p>	
Map Not Available.	

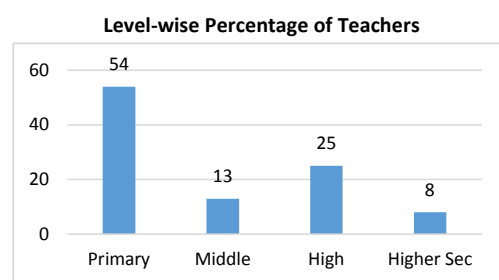
Institutions by Level					
	Primary	Middle	High	Higher Sec.	Total
Boys	625	71	65	10	771
Girls	356	57	46	6	465
<b>Total</b>	<b>981</b>	<b>128</b>	<b>111</b>	<b>16</b>	<b>1,236</b>



Enrolment by Stage						
	Pre-Primary	Primary	Middle	High	Higher Sec.	Total
Boys	18,777	34,780	18,995	10,470	1,353	84,375
Girls	17,993	32,884	16,187	8,219	907	76,190
<b>Total</b>	<b>36,770</b>	<b>67,664</b>	<b>35,182</b>	<b>18,689</b>	<b>2,260</b>	<b>160,565</b>



Teachers by Level					
	Primary	Middle	High	Higher Sec.	Total
Boys	1,777	411	826	285	3,299
Girls	1,211	306	543	160	2,220
<b>Total</b>	<b>2,988</b>	<b>717</b>	<b>1,369</b>	<b>445</b>	<b>5,519</b>

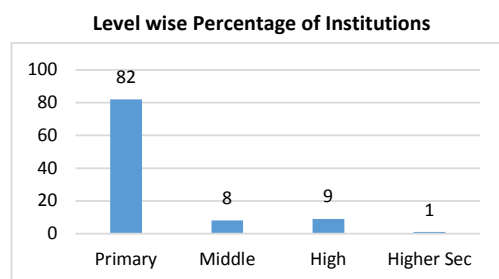


District Indicators			
Survival Rate to Grade 5:	82%	Pupil-Teacher Ratio (Primary):	35
Dropout Rate (Primary):	18%	Pupil-Classroom Ratio (Primary):	34
Effective Transition Rate : (Primary to Lower Secondary)	91%	Classroom-School Ratio (Primary):	3
Effective Transition Rate: (Lower Secondary to Upper Secondary)	90%	Teacher-School Ratio (Primary):	10

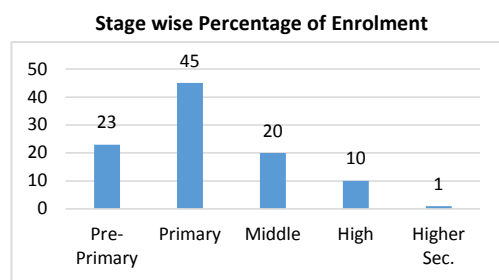
<b>HARIPUR</b>					
	<b>Primary</b>	<b>Middle</b>	<b>High</b>	<b>Higher Sec.</b>	<b>Total</b>
<b>BUILDING AVAILABILITY</b>					
Available	981	128	111	16	1,236
Not Available	0	0	0	0	0
Not Reported	0	0	0	0	0
<b>Total</b>	<b>981</b>	<b>128</b>	<b>111</b>	<b>16</b>	<b>1,236</b>
<b>OWNERSHIP</b>					
Govt. Building	860	121	111	16	1,108
Rented	3	0	0	0	3
Donated	0	1	0	0	1
Rent Free	110	6	0	0	116
Other Building	8	0	0	0	8
No Building	0	0	0	0	0
Not Reported	0	0	0	0	0
<b>Total</b>	<b>981</b>	<b>128</b>	<b>111</b>	<b>16</b>	<b>1,236</b>
<b>TYPE OF CONSTRUCTION</b>					
Kacha	57	15	17	0	89
Pakka	903	113	94	16	1,126
Mix	21	0	0	0	21
No Building	0	0	0	0	0
Not Reported	0	0	0	0	0
<b>Total</b>	<b>981</b>	<b>128</b>	<b>111</b>	<b>16</b>	<b>1,236</b>
<b>AVAILABILITY OF ELECTRICITY</b>					
Available	543	95	103	16	757
Not Available	438	33	8	0	479
Not Reported	0	0	0	0	0
<b>Total</b>	<b>981</b>	<b>128</b>	<b>111</b>	<b>16</b>	<b>1,236</b>
<b>AVAILABILITY OF DRINKING WATER</b>					
Available	580	95	104	16	795
Not Available	401	33	7	0	441
Not Reported	0	0	0	0	0
<b>Total</b>	<b>981</b>	<b>128</b>	<b>111</b>	<b>16</b>	<b>1,236</b>
<b>LATRINE FOR STUDENTS</b>					
Available	744	115	106	16	981
Not Available	237	13	5	0	255
Not Reported	0	0	0	0	0
<b>Total</b>	<b>981</b>	<b>128</b>	<b>111</b>	<b>16</b>	<b>1,236</b>
<b>BOUNDARY WALL</b>					
Available	705	102	95	14	916
Not Available	276	26	16	2	320
Not Reported	0	0	0	0	0
<b>Total</b>	<b>981</b>	<b>128</b>	<b>111</b>	<b>16</b>	<b>1,236</b>
<b>BUILDING CONDITION</b>					
Satisfactory	855	123	110	16	1,104
Need Repair	1	5	1	0	7
Dangerous	125	0	0	0	125
No Building	0	0	0	0	0
Not Reported	0	0	0	0	0
<b>Total</b>	<b>981</b>	<b>128</b>	<b>111</b>	<b>16</b>	<b>1,236</b>

<b>KARAK</b>	
No. of Tehsils:	3
Area:	3372 Sq. Km
<p>District KARAK has a total number of 941 Institutions. Out of these 28 are located in Urban areas and the remaining 913 are in Rural Areas.</p> <p>The total enrolment for the district is 125163. Urban areas have an enrolment of 5686, whereas the Rural area share is 119477.</p> <p>The total number of teachers is 4146, of these 203 are teaching in Urban area Institutions and 3943 are teaching in Rural areas.</p>	
Map Not Available.	

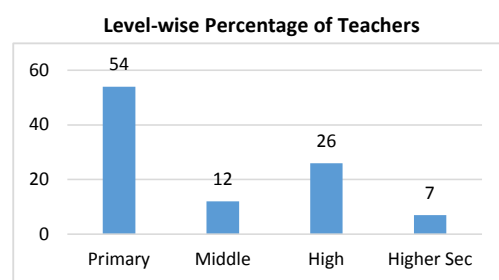
Institutions by Level					
	Primary	Middle	High	Higher Sec.	Total
Boys	436	47	58	8	549
Girls	333	31	25	3	392
<b>Total</b>	<b>769</b>	<b>78</b>	<b>83</b>	<b>11</b>	<b>941</b>



Enrolment by Stage						
	Pre-Primary	Primary	Middle	High	Higher Sec.	Total
Boys	14,574	28,737	14,911	8,207	724	67,153
Girls	14,752	28,031	10,605	4,281	341	58,010
<b>Total</b>	<b>29,326</b>	<b>56,768</b>	<b>25,516</b>	<b>12,488</b>	<b>1,065</b>	<b>125,163</b>



Teachers by Level					
	Primary	Middle	High	Higher Sec.	Total
Boys	1,462	297	835	231	2,825
Girls	796	197	258	70	1,321
<b>Total</b>	<b>2,258</b>	<b>494</b>	<b>1,093</b>	<b>301</b>	<b>4,146</b>

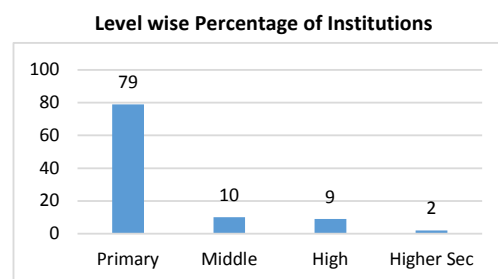


District Indicators			
Survival Rate to Grade 5:	83%	Pupil-Teacher Ratio (Primary):	38
Dropout Rate (Primary):	17%	Pupil-Classroom Ratio (Primary):	43
Effective Transition Rate : (Primary to Lower Secondary)	70%	Classroom-School Ratio (Primary):	3
Effective Transition Rate: (Lower Secondary to Upper Secondary)	87%	Teacher-School Ratio (Primary):	11

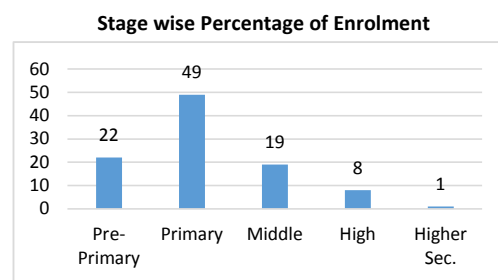
<b>KARAK</b>					
	<b>Primary</b>	<b>Middle</b>	<b>High</b>	<b>Higher Sec.</b>	<b>Total</b>
<b>BUILDING AVAILABILITY</b>					
Available	769	78	83	11	941
Not Available	0	0	0	0	0
Not Reported	0	0	0	0	0
<b>Total</b>	<b>769</b>	<b>78</b>	<b>83</b>	<b>11</b>	<b>941</b>
<b>OWNERSHIP</b>					
Govt. Building	721	77	83	11	892
Rented	8	0	0	0	8
Donated	0	0	0	0	0
Rent Free	39	1	0	0	40
Other Building	1	0	0	0	1
No Building	0	0	0	0	0
Not Reported	0	0	0	0	0
<b>Total</b>	<b>769</b>	<b>78</b>	<b>83</b>	<b>11</b>	<b>941</b>
<b>TYPE OF CONSTRUCTION</b>					
Kacha	11	1	1	0	13
Pakka	702	77	82	11	872
Mix	56	0	0	0	56
No Building	0	0	0	0	0
Not Reported	0	0	0	0	0
<b>Total</b>	<b>769</b>	<b>78</b>	<b>83</b>	<b>11</b>	<b>941</b>
<b>AVAILABILITY OF ELECTRICITY</b>					
Available	283	59	77	11	430
Not Available	432	19	6	0	457
Not Reported	54	0	0	0	54
<b>Total</b>	<b>769</b>	<b>78</b>	<b>83</b>	<b>11</b>	<b>941</b>
<b>AVAILABILITY OF DRINKING WATER</b>					
Available	333	51	56	8	448
Not Available	382	27	27	3	439
Not Reported	54	0	0	0	54
<b>Total</b>	<b>769</b>	<b>78</b>	<b>83</b>	<b>11</b>	<b>941</b>
<b>LATRINE FOR STUDENTS</b>					
Available	495	69	81	11	656
Not Available	220	9	2	0	231
Not Reported	54	0	0	0	54
<b>Total</b>	<b>769</b>	<b>78</b>	<b>83</b>	<b>11</b>	<b>941</b>
<b>BOUNDARY WALL</b>					
Available	567	76	82	11	736
Not Available	148	2	1	0	151
Not Reported	54	0	0	0	54
<b>Total</b>	<b>769</b>	<b>78</b>	<b>83</b>	<b>11</b>	<b>941</b>
<b>BUILDING CONDITION</b>					
Satisfactory	711	77	82	11	881
Need Repair	1	1	1	0	3
Dangerous	57	0	0	0	57
No Building	0	0	0	0	0
Not Reported	0	0	0	0	0
<b>Total</b>	<b>769</b>	<b>78</b>	<b>83</b>	<b>11</b>	<b>941</b>

<b>KOHAT</b>	
No. of Tehsils:	2
Area:	2545 Sq. Km
<p>District KOHAT has a total number of 824 Institutions. Out of these 109 are located in Urban areas and the remaining 715 are in Rural Areas.</p> <p>The total enrolment for the district is 147248. Urban areas have an enrolment of 31993, whereas the Rural area share is 115255.</p> <p>The total number of teachers is 4180, of these 934 are teaching in Urban area Institutions and 3246 are teaching in Rural areas.</p>	
Map Not Available.	

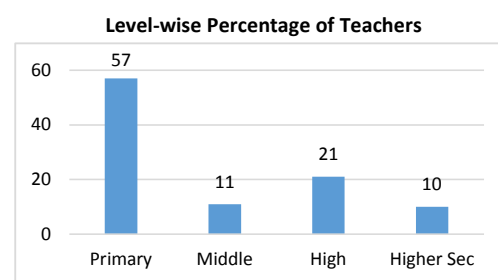
Institutions by Level					
	Primary	Middle	High	Higher Sec.	Total
Boys	380	46	47	10	<b>483</b>
Girls	273	37	25	6	<b>341</b>
<b>Total</b>	<b>653</b>	<b>83</b>	<b>72</b>	<b>16</b>	<b>824</b>



Enrolment by Stage						
	Pre-Primary	Primary	Middle	High	Higher Sec.	Total
Boys	18,404	43,738	18,062	7,823	1,488	<b>89,515</b>
Girls	14,411	29,017	9,669	3,953	683	<b>57,733</b>
<b>Total</b>	<b>32,815</b>	<b>72,755</b>	<b>27,731</b>	<b>11,776</b>	<b>2,171</b>	<b>147,248</b>



Teachers by Level					
	Primary	Middle	High	Higher Sec.	Total
Boys	1,451	261	607	306	<b>2,625</b>
Girls	936	208	281	130	<b>1,555</b>
<b>Total</b>	<b>2,387</b>	<b>469</b>	<b>888</b>	<b>436</b>	<b>4,180</b>



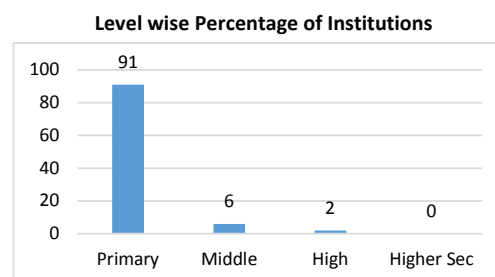
District Indicators			
Survival Rate to Grade 5:	68%	Pupil-Teacher Ratio (Primary):	44
Dropout Rate (Primary):	32%	Pupil-Classroom Ratio (Primary):	40
Effective Transition Rate : (Primary to Lower Secondary)	85%	Classroom-School Ratio (Primary):	4
Effective Transition Rate: (Lower Secondary to Upper Secondary)	88%	Teacher-School Ratio (Primary):	10

<b>KOHAT</b>					
	<b>Primary</b>	<b>Middle</b>	<b>High</b>	<b>Higher Sec.</b>	<b>Total</b>
<b>BUILDING AVAILABILITY</b>					
Available	653	83	72	16	824
Not Available	0	0	0	0	0
Not Reported	0	0	0	0	0
<b>Total</b>	<b>653</b>	<b>83</b>	<b>72</b>	<b>16</b>	<b>824</b>
<b>OWNERSHIP</b>					
Govt. Building	613	81	72	16	782
Rented	32	0	0	0	32
Donated	0	2	0	0	2
Rent Free	5	0	0	0	5
Other Building	3	0	0	0	3
No Building	0	0	0	0	0
Not Reported	0	0	0	0	0
<b>Total</b>	<b>653</b>	<b>83</b>	<b>72</b>	<b>16</b>	<b>824</b>
<b>TYPE OF CONSTRUCTION</b>					
Kacha	1	0	0	0	1
Pakka	645	83	72	16	816
Mix	7	0	0	0	7
No Building	0	0	0	0	0
Not Reported	0	0	0	0	0
<b>Total</b>	<b>653</b>	<b>83</b>	<b>72</b>	<b>16</b>	<b>824</b>
<b>AVAILABILITY OF ELECTRICITY</b>					
Available	472	71	70	15	628
Not Available	181	12	2	1	196
Not Reported	0	0	0	0	0
<b>Total</b>	<b>653</b>	<b>83</b>	<b>72</b>	<b>16</b>	<b>824</b>
<b>AVAILABILITY OF DRINKING WATER</b>					
Available	484	70	66	16	636
Not Available	169	13	6	0	188
Not Reported	0	0	0	0	0
<b>Total</b>	<b>653</b>	<b>83</b>	<b>72</b>	<b>16</b>	<b>824</b>
<b>LATRINE FOR STUDENTS</b>					
Available	638	83	72	16	809
Not Available	15	0	0	0	15
Not Reported	0	0	0	0	0
<b>Total</b>	<b>653</b>	<b>83</b>	<b>72</b>	<b>16</b>	<b>824</b>
<b>BOUNDARY WALL</b>					
Available	651	83	72	16	822
Not Available	2	0	0	0	2
Not Reported	0	0	0	0	0
<b>Total</b>	<b>653</b>	<b>83</b>	<b>72</b>	<b>16</b>	<b>824</b>
<b>BUILDING CONDITION</b>					
Satisfactory	565	82	72	16	735
Need Repair	0	1	0	0	1
Dangerous	82	0	0	0	82
No Building	0	0	0	0	0
Not Reported	6	0	0	0	6
<b>Total</b>	<b>653</b>	<b>83</b>	<b>72</b>	<b>16</b>	<b>824</b>

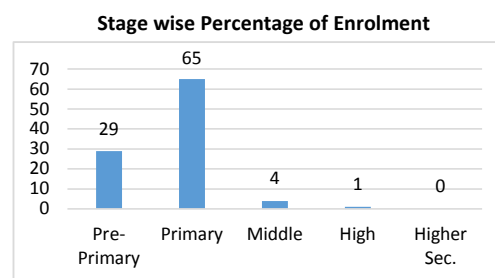
<b>KOHISTAN</b>	
No. of Tehsils:	4
Area:	7492 Sq. Km
<p>District KOHISTAN has a total number of 1167 Institutions. Out of these 0 are located in Urban areas and the remaining 1167 are in Rural Areas.</p> <p>The total enrolment for the district is 77987. Urban areas have an enrolment of 0, whereas the Rural area share is 77987.</p> <p>The total number of teachers is 2391, of these 0 are teaching in Urban area Institutions and 2391 are teaching in Rural areas.</p>	

Map Not Available.

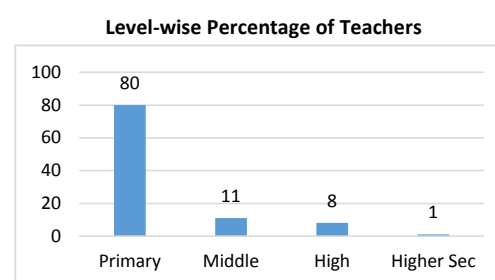
Institutions by Level					
	Primary	Middle	High	Higher Sec.	Total
Boys	803	64	27	4	<b>898</b>
Girls	258	10	1	0	<b>269</b>
<b>Total</b>	<b>1,061</b>	<b>74</b>	<b>28</b>	<b>4</b>	<b>1,167</b>



Enrolment by Stage						
	Pre-Primary	Primary	Middle	High	Higher Sec.	Total
Boys	15,727	32,740	2,967	695	46	<b>52,175</b>
Girls	7,236	18,310	248	18	0	<b>25,812</b>
<b>Total</b>	<b>22,963</b>	<b>51,050</b>	<b>3,215</b>	<b>713</b>	<b>46</b>	<b>77,987</b>



Teachers by Level					
	Primary	Middle	High	Higher Sec.	Total
Boys	1,359	249	184	28	<b>1,820</b>
Girls	546	19	6	0	<b>571</b>
<b>Total</b>	<b>1,905</b>	<b>268</b>	<b>190</b>	<b>28</b>	<b>2,391</b>



District Indicators			
Survival Rate to Grade 5:	28%	Pupil-Teacher Ratio (Primary):	39
Dropout Rate (Primary):	72%	Pupil-Classroom Ratio (Primary):	40
Effective Transition Rate : (Primary to Lower Secondary)	28%	Classroom-School Ratio (Primary):	2
Effective Transition Rate: (Lower Secondary to Upper Secondary)	44%	Teacher-School Ratio (Primary):	5



<b>KOHISTAN</b>					
	<b>Primary</b>	<b>Middle</b>	<b>High</b>	<b>Higher Sec.</b>	<b>Total</b>
<b>BUILDING AVAILABILITY</b>					
Available	1,053	74	28	4	1,159
Not Available	8	0	0	0	8
Not Reported	0	0	0	0	0
<b>Total</b>	<b>1,061</b>	<b>74</b>	<b>28</b>	<b>4</b>	<b>1,167</b>
<b>OWNERSHIP</b>					
Govt. Building	743	74	28	4	849
Rented	0	0	0	0	0
Donated	0	0	0	0	0
Rent Free	310	0	0	0	310
Other Building	0	0	0	0	0
No Building	8	0	0	0	8
Not Reported	0	0	0	0	0
<b>Total</b>	<b>1,061</b>	<b>74</b>	<b>28</b>	<b>4</b>	<b>1,167</b>
<b>TYPE OF CONSTRUCTION</b>					
Kacha	305	6	0	0	311
Pakka	743	68	28	4	843
Mix	5	0	0	0	5
No Building	8	0	0	0	8
Not Reported	0	0	0	0	0
<b>Total</b>	<b>1,061</b>	<b>74</b>	<b>28</b>	<b>4</b>	<b>1,167</b>
<b>AVAILABILITY OF ELECTRICITY</b>					
Available	47	6	5	2	60
Not Available	987	68	23	2	1,080
Not Reported	27	0	0	0	27
<b>Total</b>	<b>1,061</b>	<b>74</b>	<b>28</b>	<b>4</b>	<b>1,167</b>
<b>AVAILABILITY OF DRINKING WATER</b>					
Available	541	31	12	2	586
Not Available	493	43	16	2	554
Not Reported	27	0	0	0	27
<b>Total</b>	<b>1,061</b>	<b>74</b>	<b>28</b>	<b>4</b>	<b>1,167</b>
<b>LATRINE FOR STUDENTS</b>					
Available	271	23	17	3	314
Not Available	763	51	11	1	826
Not Reported	27	0	0	0	27
<b>Total</b>	<b>1,061</b>	<b>74</b>	<b>28</b>	<b>4</b>	<b>1,167</b>
<b>BOUNDARY WALL</b>					
Available	289	22	10	1	322
Not Available	745	52	18	3	818
Not Reported	27	0	0	0	27
<b>Total</b>	<b>1,061</b>	<b>74</b>	<b>28</b>	<b>4</b>	<b>1,167</b>
<b>BUILDING CONDITION</b>					
Satisfactory	827	72	28	4	931
Need Repair	0	2	0	0	2
Dangerous	226	0	0	0	226
No Building	8	0	0	0	8
Not Reported	0	0	0	0	0
<b>Total</b>	<b>1,061</b>	<b>74</b>	<b>28</b>	<b>4</b>	<b>1,167</b>

### LAKKI MARWAT

No. of Tehsils: 2

Area: 3164 Sq. Km

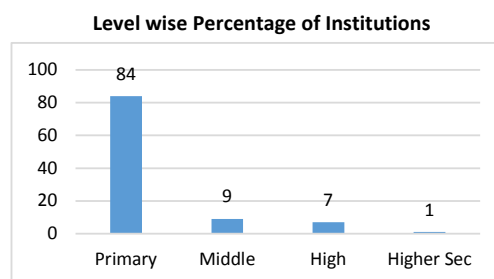
District LAKKI MARWAT has a total number of 1131 Institutions. Out of these 62 are located in Urban areas and the remaining 1069 are in Rural Areas.

The total enrolment for the district is 137967. Urban areas have an enrolment of 13931, whereas the Rural area share is 124036.

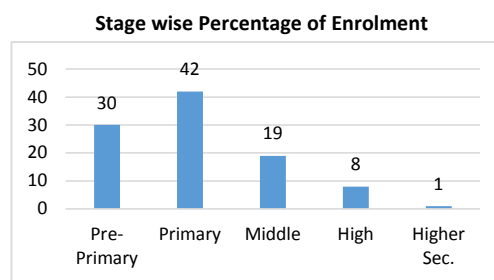
Map Not Available.

The total number of teachers is 4092, of these 440 are teaching in Urban area Institutions and 3652 are teaching in Rural areas.

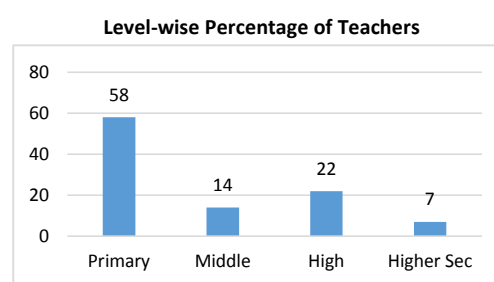
Institutions by Level					
	Primary	Middle	High	Higher Sec.	Total
Boys	621	54	55	9	739
Girls	327	45	19	1	392
<b>Total</b>	<b>948</b>	<b>99</b>	<b>74</b>	<b>10</b>	<b>1,131</b>



Enrolment by Stage						
	Pre-Primary	Primary	Middle	High	Higher Sec.	Total
Boys	23,191	37,201	18,720	8,735	1,513	89,360
Girls	18,274	20,852	6,827	2,603	51	48,607
<b>Total</b>	<b>41,465</b>	<b>58,053</b>	<b>25,547</b>	<b>11,338</b>	<b>1,564</b>	<b>137,967</b>



Teachers by Level					
	Primary	Middle	High	Higher Sec.	Total
Boys	1,627	340	687	260	2,914
Girls	729	228	199	22	1,178
<b>Total</b>	<b>2,356</b>	<b>568</b>	<b>886</b>	<b>282</b>	<b>4,092</b>

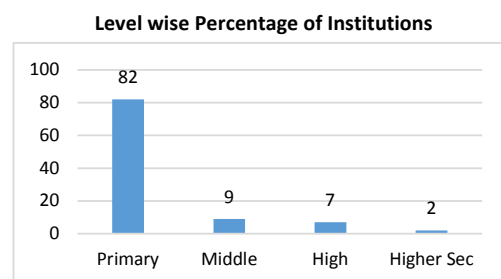


District Indicators			
Survival Rate to Grade 5:	72%	Pupil-Teacher Ratio (Primary):	42
Dropout Rate (Primary):	28%	Pupil-Classroom Ratio (Primary):	38
Effective Transition Rate : (Primary to Lower Secondary)	89%	Classroom-School Ratio (Primary):	3
Effective Transition Rate: (Lower Secondary to Upper Secondary)	83%	Teacher-School Ratio (Primary):	9

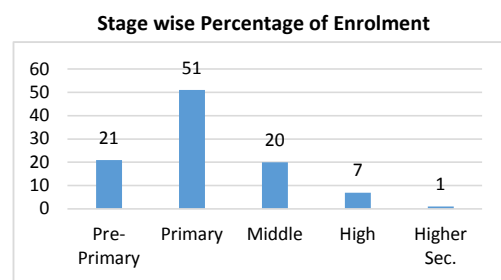
<b>LAKKI MARWAT</b>					
	Primary	Middle	High	Higher Sec.	Total
<b>BUILDING AVAILABILITY</b>					
Available	948	99	74	10	1,131
Not Available	0	0	0	0	0
Not Reported	0	0	0	0	0
<b>Total</b>	<b>948</b>	<b>99</b>	<b>74</b>	<b>10</b>	<b>1,131</b>
<b>OWNERSHIP</b>					
Govt. Building	868	99	74	10	1,051
Rented	5	0	0	0	5
Donated	0	0	0	0	0
Rent Free	74	0	0	0	74
Other Building	1	0	0	0	1
No Building	0	0	0	0	0
Not Reported	0	0	0	0	0
<b>Total</b>	<b>948</b>	<b>99</b>	<b>74</b>	<b>10</b>	<b>1,131</b>
<b>TYPE OF CONSTRUCTION</b>					
Kacha	21	0	0	1	22
Pakka	913	99	74	9	1,095
Mix	14	0	0	0	14
No Building	0	0	0	0	0
Not Reported	0	0	0	0	0
<b>Total</b>	<b>948</b>	<b>99</b>	<b>74</b>	<b>10</b>	<b>1,131</b>
<b>AVAILABILITY OF ELECTRICITY</b>					
Available	664	75	69	10	818
Not Available	284	24	5	0	313
Not Reported	0	0	0	0	0
<b>Total</b>	<b>948</b>	<b>99</b>	<b>74</b>	<b>10</b>	<b>1,131</b>
<b>AVAILABILITY OF DRINKING WATER</b>					
Available	571	74	65	9	719
Not Available	377	25	9	1	412
Not Reported	0	0	0	0	0
<b>Total</b>	<b>948</b>	<b>99</b>	<b>74</b>	<b>10</b>	<b>1,131</b>
<b>LATRINE FOR STUDENTS</b>					
Available	742	94	73	10	919
Not Available	206	5	1	0	212
Not Reported	0	0	0	0	0
<b>Total</b>	<b>948</b>	<b>99</b>	<b>74</b>	<b>10</b>	<b>1,131</b>
<b>BOUNDARY WALL</b>					
Available	761	88	72	10	931
Not Available	187	11	2	0	200
Not Reported	0	0	0	0	0
<b>Total</b>	<b>948</b>	<b>99</b>	<b>74</b>	<b>10</b>	<b>1,131</b>
<b>BUILDING CONDITION</b>					
Satisfactory	862	98	74	10	1,044
Need Repair	2	1	0	0	3
Dangerous	82	0	0	0	82
No Building	0	0	0	0	0
Not Reported	2	0	0	0	2
<b>Total</b>	<b>948</b>	<b>99</b>	<b>74</b>	<b>10</b>	<b>1,131</b>

<b>LOWER DIR</b>	
No. of Tehsils:	7
Area:	1582 Sq. Km
<p>District LOWER DIR has a total number of 1534 Institutions. Out of these 28 are located in Urban areas and the remaining 1506 are in Rural Areas.</p> <p>The total enrolment for the district is 304394. Urban areas have an enrolment of 7778, whereas the Rural area share is 296616.</p> <p>The total number of teachers is 6579, of these 205 are teaching in Urban area Institutions and 6374 are teaching in Rural areas.</p>	
Map Not Available.	

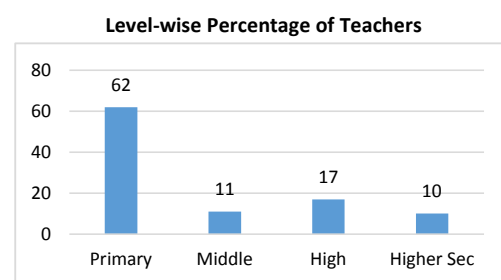
<b>Institutions by Level</b>					
	Primary	Middle	High	Higher Sec.	Total
Boys	809	83	72	21	<b>985</b>
Girls	442	60	39	8	<b>549</b>
<b>Total</b>	<b>1,251</b>	<b>143</b>	<b>111</b>	<b>29</b>	<b>1,534</b>



<b>Enrolment by Stage</b>						
	Pre-Primary	Primary	Middle	High	Higher Sec.	Total
Boys	33,020	85,176	37,326	14,895	2,942	<b>173,359</b>
Girls	30,863	69,411	22,510	7,277	974	<b>131,035</b>
<b>Total</b>	<b>63,883</b>	<b>154,587</b>	<b>59,836</b>	<b>22,172</b>	<b>3,916</b>	<b>304,394</b>



<b>Teachers by Level</b>					
	Primary	Middle	High	Higher Sec.	Total
Boys	2,567	473	820	510	<b>4,370</b>
Girls	1,505	275	303	126	<b>2,209</b>
<b>Total</b>	<b>4,072</b>	<b>748</b>	<b>1,123</b>	<b>636</b>	<b>6,579</b>

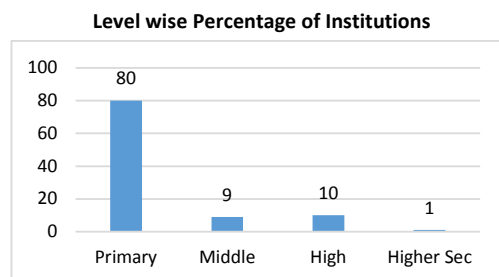


<b>District Indicators</b>			
Survival Rate to Grade 5:	66%	Pupil-Teacher Ratio (Primary):	54
Dropout Rate (Primary):	34%	Pupil-Classroom Ratio (Primary):	64
Effective Transition Rate : (Primary to Lower Secondary)	79%	Classroom-School Ratio (Primary):	3
Effective Transition Rate: (Lower Secondary to Upper Secondary)	86%	Teacher-School Ratio (Primary):	9

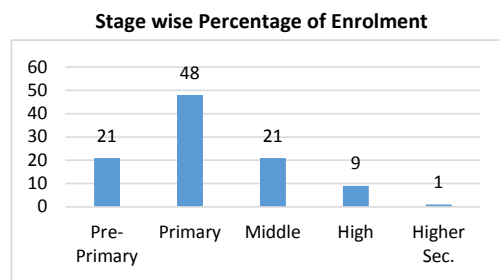
<b>LOWER DIR</b>					
	<b>Primary</b>	<b>Middle</b>	<b>High</b>	<b>Higher Sec.</b>	<b>Total</b>
<b>BUILDING AVAILABILITY</b>					
Available	1,251	142	111	29	1,533
Not Available	0	1	0	0	1
Not Reported	0	0	0	0	0
<b>Total</b>	<b>1,251</b>	<b>143</b>	<b>111</b>	<b>29</b>	<b>1,534</b>
<b>OWNERSHIP</b>					
Govt. Building	1,117	138	109	29	1,393
Rented	0	0	0	0	0
Donated	0	2	0	0	2
Rent Free	133	2	2	0	137
Other Building	1	0	0	0	1
No Building	0	1	0	0	1
Not Reported	0	0	0	0	0
<b>Total</b>	<b>1,251</b>	<b>143</b>	<b>111</b>	<b>29</b>	<b>1,534</b>
<b>TYPE OF CONSTRUCTION</b>					
Kacha	4	0	0	0	4
Pakka	1,112	142	111	29	1,394
Mix	135	0	0	0	135
No Building	0	1	0	0	1
Not Reported	0	0	0	0	0
<b>Total</b>	<b>1,251</b>	<b>143</b>	<b>111</b>	<b>29</b>	<b>1,534</b>
<b>AVAILABILITY OF ELECTRICITY</b>					
Available	847	114	98	29	1,088
Not Available	404	29	13	0	446
Not Reported	0	0	0	0	0
<b>Total</b>	<b>1,251</b>	<b>143</b>	<b>111</b>	<b>29</b>	<b>1,534</b>
<b>AVAILABILITY OF DRINKING WATER</b>					
Available	629	106	94	26	855
Not Available	622	37	17	3	679
Not Reported	0	0	0	0	0
<b>Total</b>	<b>1,251</b>	<b>143</b>	<b>111</b>	<b>29</b>	<b>1,534</b>
<b>LATRINE FOR STUDENTS</b>					
Available	1,024	135	103	28	1,290
Not Available	227	8	8	1	244
Not Reported	0	0	0	0	0
<b>Total</b>	<b>1,251</b>	<b>143</b>	<b>111</b>	<b>29</b>	<b>1,534</b>
<b>BOUNDARY WALL</b>					
Available	983	120	97	26	1,226
Not Available	268	23	14	3	308
Not Reported	0	0	0	0	0
<b>Total</b>	<b>1,251</b>	<b>143</b>	<b>111</b>	<b>29</b>	<b>1,534</b>
<b>BUILDING CONDITION</b>					
Satisfactory	1,054	141	105	26	1,326
Need Repair	2	1	6	3	12
Dangerous	145	0	0	0	145
No Building	0	1	0	0	1
Not Reported	50	0	0	0	50
<b>Total</b>	<b>1,251</b>	<b>143</b>	<b>111</b>	<b>29</b>	<b>1,534</b>

<b>MALAKAND PROTECTED AREA</b>	
No. of Tehsils: 2	Area: 952 Sq. Km
<p>District MALAKAND PROTECTED AREA has a total number of 709 Institutions. Out of these 29 are located in Urban areas and the remaining 680 are in Rural Areas.</p> <p>The total enrolment for the district is 141673. Urban areas have an enrolment of 8853, whereas the Rural area share is 132820.</p> <p>The total number of teachers is 3641, of these 210 are teaching in Urban area Institutions and 3431 are teaching in Rural areas.</p>	
Map Not Available.	

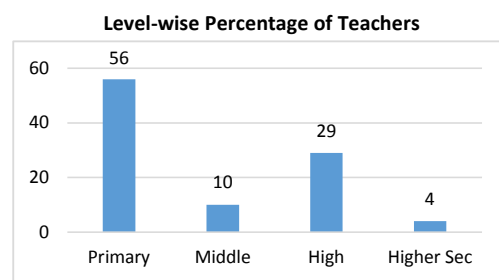
Institutions by Level					
	Primary	Middle	High	Higher Sec.	Total
Boys	340	31	44	4	419
Girls	227	32	29	2	290
<b>Total</b>	<b>567</b>	<b>63</b>	<b>73</b>	<b>6</b>	<b>709</b>



Enrolment by Stage						
	Pre-Primary	Primary	Middle	High	Higher Sec.	Total
Boys	14,270	34,934	16,543	7,758	583	74,088
Girls	14,902	33,336	13,613	5,147	587	67,585
<b>Total</b>	<b>29,172</b>	<b>68,270</b>	<b>30,156</b>	<b>12,905</b>	<b>1,170</b>	<b>141,673</b>



Teachers by Level					
	Primary	Middle	High	Higher Sec.	Total
Boys	1,237	176	718	106	2,237
Girls	819	190	340	55	1,404
<b>Total</b>	<b>2,056</b>	<b>366</b>	<b>1,058</b>	<b>161</b>	<b>3,641</b>

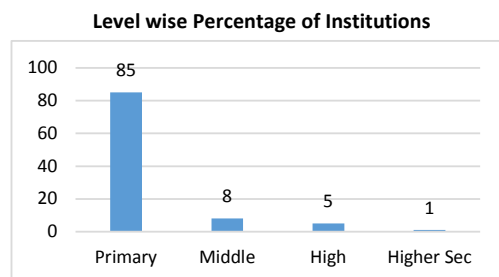


District Indicators			
Survival Rate to Grade 5:	87%	Pupil-Teacher Ratio (Primary):	47
Dropout Rate (Primary):	13%	Pupil-Classroom Ratio (Primary):	55
Effective Transition Rate : (Primary to Lower Secondary)	94%	Classroom-School Ratio (Primary):	3
Effective Transition Rate: (Lower Secondary to Upper Secondary)	91%	Teacher-School Ratio (Primary):	11

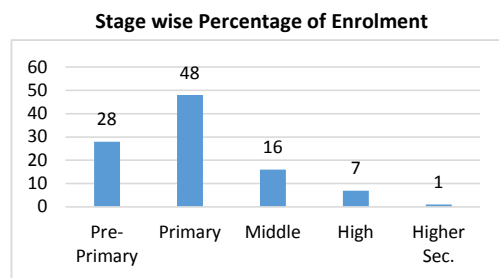
<b>MALAKAND PROTECTED AREA</b>					
	<b>Primary</b>	<b>Middle</b>	<b>High</b>	<b>Higher Sec.</b>	<b>Total</b>
<b>BUILDING AVAILABILITY</b>					
Available	567	63	73	6	709
Not Available	0	0	0	0	0
Not Reported	0	0	0	0	0
<b>Total</b>	<b>567</b>	<b>63</b>	<b>73</b>	<b>6</b>	<b>709</b>
<b>OWNERSHIP</b>					
Govt. Building	535	63	71	6	675
Rented	1	0	0	0	1
Donated	0	0	0	0	0
Rent Free	30	0	2	0	32
Other Building	1	0	0	0	1
No Building	0	0	0	0	0
Not Reported	0	0	0	0	0
<b>Total</b>	<b>567</b>	<b>63</b>	<b>73</b>	<b>6</b>	<b>709</b>
<b>TYPE OF CONSTRUCTION</b>					
Kacha	5	0	0	0	5
Pakka	533	63	73	6	675
Mix	29	0	0	0	29
No Building	0	0	0	0	0
Not Reported	0	0	0	0	0
<b>Total</b>	<b>567</b>	<b>63</b>	<b>73</b>	<b>6</b>	<b>709</b>
<b>AVAILABILITY OF ELECTRICITY</b>					
Available	482	58	71	6	617
Not Available	85	5	2	0	92
Not Reported	0	0	0	0	0
<b>Total</b>	<b>567</b>	<b>63</b>	<b>73</b>	<b>6</b>	<b>709</b>
<b>AVAILABILITY OF DRINKING WATER</b>					
Available	431	56	71	6	564
Not Available	136	7	2	0	145
Not Reported	0	0	0	0	0
<b>Total</b>	<b>567</b>	<b>63</b>	<b>73</b>	<b>6</b>	<b>709</b>
<b>LATRINE FOR STUDENTS</b>					
Available	486	61	70	6	623
Not Available	81	2	3	0	86
Not Reported	0	0	0	0	0
<b>Total</b>	<b>567</b>	<b>63</b>	<b>73</b>	<b>6</b>	<b>709</b>
<b>BOUNDARY WALL</b>					
Available	478	59	70	6	613
Not Available	89	4	3	0	96
Not Reported	0	0	0	0	0
<b>Total</b>	<b>567</b>	<b>63</b>	<b>73</b>	<b>6</b>	<b>709</b>
<b>BUILDING CONDITION</b>					
Satisfactory	543	63	72	6	684
Need Repair	0	0	1	0	1
Dangerous	24	0	0	0	24
No Building	0	0	0	0	0
Not Reported	0	0	0	0	0
<b>Total</b>	<b>567</b>	<b>63</b>	<b>73</b>	<b>6</b>	<b>709</b>

<b>MANSEHRA</b>	
No. of Tehsils:	3
Area:	4579 Sq. Km
<p>District MANSEHRA has a total number of 2384 Institutions. Out of these 34 are located in Urban areas and the remaining 2350 are in Rural Areas.</p> <p>The total enrolment for the district is 250842. Urban areas have an enrolment of 9301, whereas the Rural area share is 241541.</p> <p>The total number of teachers is 8164, of these 366 are teaching in Urban area Institutions and 7798 are teaching in Rural areas.</p>	
Map Not Available.	

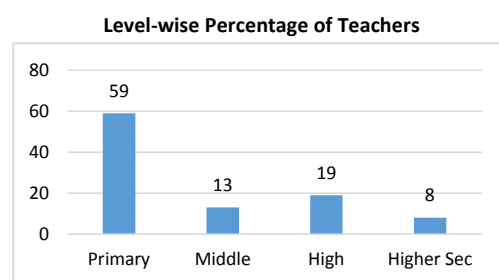
Institutions by Level					
	Primary	Middle	High	Higher Sec.	Total
Boys	1,371	119	83	22	<b>1,595</b>
Girls	661	72	46	10	<b>789</b>
<b>Total</b>	<b>2,032</b>	<b>191</b>	<b>129</b>	<b>32</b>	<b>2,384</b>



Enrolment by Stage						
	Pre-Primary	Primary	Middle	High	Higher Sec.	Total
Boys	36,144	62,337	24,262	11,527	1,438	<b>135,708</b>
Girls	33,772	58,444	15,638	6,199	1,081	<b>115,134</b>
<b>Total</b>	<b>69,916</b>	<b>120,781</b>	<b>39,900</b>	<b>17,726</b>	<b>2,519</b>	<b>250,842</b>



Teachers by Level					
	Primary	Middle	High	Higher Sec.	Total
Boys	3,315	688	1,067	474	<b>5,544</b>
Girls	1,538	381	519	182	<b>2,620</b>
<b>Total</b>	<b>4,853</b>	<b>1,069</b>	<b>1,586</b>	<b>656</b>	<b>8,164</b>



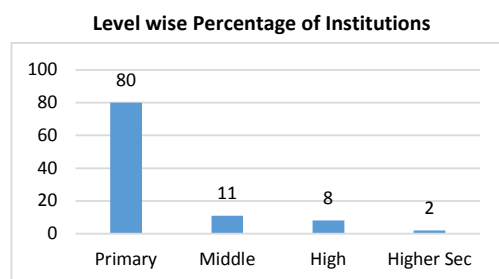
District Indicators			
Survival Rate to Grade 5:	60%	Pupil-Teacher Ratio (Primary):	39
Dropout Rate (Primary):	40%	Pupil-Classroom Ratio (Primary):	15
Effective Transition Rate : (Primary to Lower Secondary)	76%	Classroom-School Ratio (Primary):	6
Effective Transition Rate: (Lower Secondary to Upper Secondary)	84%	Teacher-School Ratio (Primary):	9



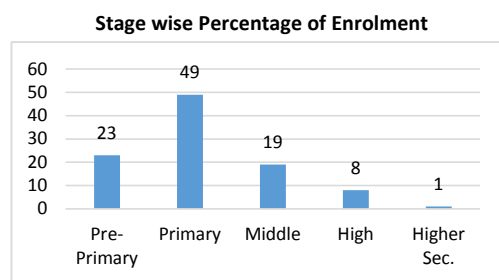
<b>MANSEHRA</b>					
	<b>Primary</b>	<b>Middle</b>	<b>High</b>	<b>Higher Sec.</b>	<b>Total</b>
<b>BUILDING AVAILABILITY</b>					
Available	1,793	188	127	32	2,140
Not Available	239	3	1	0	243
Not Reported	0	0	1	0	1
<b>Total</b>	<b>2,032</b>	<b>191</b>	<b>129</b>	<b>32</b>	<b>2,384</b>
<b>OWNERSHIP</b>					
Govt. Building	1,327	178	125	29	1,659
Rented	43	0	0	0	43
Donated	0	4	3	2	9
Rent Free	402	6	0	1	409
Other Building	21	0	0	0	21
No Building	239	3	1	0	243
Not Reported	0	0	0	0	0
<b>Total</b>	<b>2,032</b>	<b>191</b>	<b>129</b>	<b>32</b>	<b>2,384</b>
<b>TYPE OF CONSTRUCTION</b>					
Kacha	57	1	1	0	59
Pakka	1,236	187	127	32	1,582
Mix	500	0	0	0	500
No Building	239	3	1	0	243
Not Reported	0	0	0	0	0
<b>Total</b>	<b>2,032</b>	<b>191</b>	<b>129</b>	<b>32</b>	<b>2,384</b>
<b>AVAILABILITY OF ELECTRICITY</b>					
Available	507	82	97	30	716
Not Available	994	109	32	2	1,137
Not Reported	531	0	0	0	531
<b>Total</b>	<b>2,032</b>	<b>191</b>	<b>129</b>	<b>32</b>	<b>2,384</b>
<b>AVAILABILITY OF DRINKING WATER</b>					
Available	822	78	94	25	1,019
Not Available	679	113	35	7	834
Not Reported	531	0	0	0	531
<b>Total</b>	<b>2,032</b>	<b>191</b>	<b>129</b>	<b>32</b>	<b>2,384</b>
<b>LATRINE FOR STUDENTS</b>					
Available	908	115	112	26	1,161
Not Available	593	76	17	6	692
Not Reported	531	0	0	0	531
<b>Total</b>	<b>2,032</b>	<b>191</b>	<b>129</b>	<b>32</b>	<b>2,384</b>
<b>BOUNDARY WALL</b>					
Available	834	117	103	31	1,085
Not Available	667	74	26	1	768
Not Reported	531	0	0	0	531
<b>Total</b>	<b>2,032</b>	<b>191</b>	<b>129</b>	<b>32</b>	<b>2,384</b>
<b>BUILDING CONDITION</b>					
Satisfactory	972	183	125	32	1,312
Need Repair	0	5	3	0	8
Dangerous	743	0	0	0	743
No Building	239	3	1	0	243
Not Reported	78	0	0	0	78
<b>Total</b>	<b>2,032</b>	<b>191</b>	<b>129</b>	<b>32</b>	<b>2,384</b>

<b>MARDAN</b>	
No. of Tehsils:	3
Area:	1632 Sq. Km
<p>District MARDAN has a total number of 1779 Institutions. Out of these 170 are located in Urban areas and the remaining 1609 are in Rural Areas.</p> <p>The total enrolment for the district is 389755. Urban areas have an enrolment of 62638, whereas the Rural area share is 327117.</p> <p>The total number of teachers is 9422, of these 1671 are teaching in Urban area Institutions and 7751 are teaching in Rural areas.</p>	
Map Not Available.	

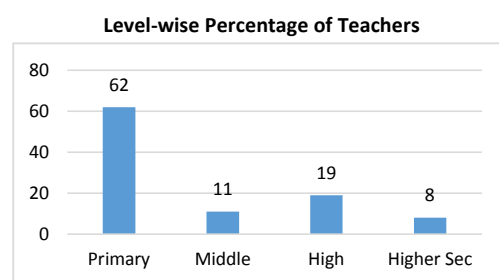
Institutions by Level					
	Primary	Middle	High	Higher Sec.	Total
Boys	812	96	76	18	<b>1,002</b>
Girls	603	101	62	11	<b>777</b>
<b>Total</b>	<b>1,415</b>	<b>197</b>	<b>138</b>	<b>29</b>	<b>1,779</b>



Enrolment by Stage						
	Pre-Primary	Primary	Middle	High	Higher Sec.	Total
Boys	45,019	101,724	44,924	19,621	1,969	<b>213,257</b>
Girls	44,858	88,899	29,755	11,042	1,944	<b>176,498</b>
<b>Total</b>	<b>89,877</b>	<b>190,623</b>	<b>74,679</b>	<b>30,663</b>	<b>3,913</b>	<b>389,755</b>



Teachers by Level					
	Primary	Middle	High	Higher Sec.	Total
Boys	3,568	541	1,134	543	<b>5,786</b>
Girls	2,308	461	632	235	<b>3,636</b>
<b>Total</b>	<b>5,876</b>	<b>1,002</b>	<b>1,766</b>	<b>778</b>	<b>9,422</b>

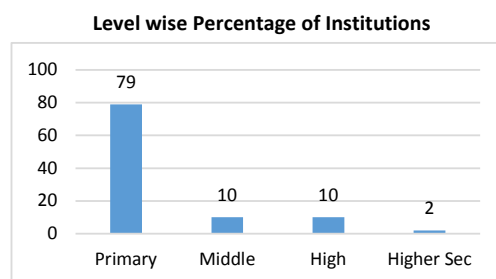


District Indicators			
Survival Rate to Grade 5:	85%	Pupil-Teacher Ratio (Primary):	48
Dropout Rate (Primary):	15%	Pupil-Classroom Ratio (Primary):	50
Effective Transition Rate : (Primary to Lower Secondary)	86%	Classroom-School Ratio (Primary):	4
Effective Transition Rate: (Lower Secondary to Upper Secondary)	84%	Teacher-School Ratio (Primary):	10

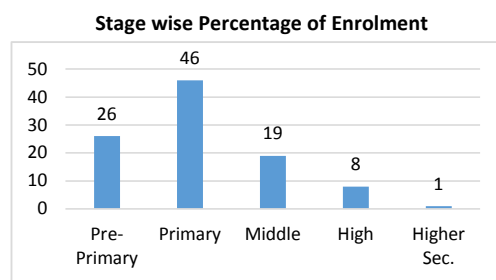
<b>MARDAN</b>					
	<b>Primary</b>	<b>Middle</b>	<b>High</b>	<b>Higher Sec.</b>	<b>Total</b>
<b>BUILDING AVAILABILITY</b>					
Available	1,415	197	138	29	1,779
Not Available	0	0	0	0	0
Not Reported	0	0	0	0	0
<b>Total</b>	<b>1,415</b>	<b>197</b>	<b>138</b>	<b>29</b>	<b>1,779</b>
<b>OWNERSHIP</b>					
Govt. Building	1,367	197	136	29	1,729
Rented	22	0	0	0	22
Donated	0	0	1	0	1
Rent Free	12	0	1	0	13
Other Building	13	0	0	0	13
No Building	0	0	0	0	0
Not Reported	1	0	0	0	1
<b>Total</b>	<b>1,415</b>	<b>197</b>	<b>138</b>	<b>29</b>	<b>1,779</b>
<b>TYPE OF CONSTRUCTION</b>					
Kacha	38	0	1	0	39
Pakka	1,305	197	137	29	1,668
Mix	72	0	0	0	72
No Building	0	0	0	0	0
Not Reported	0	0	0	0	0
<b>Total</b>	<b>1,415</b>	<b>197</b>	<b>138</b>	<b>29</b>	<b>1,779</b>
<b>AVAILABILITY OF ELECTRICITY</b>					
Available	1,109	175	133	29	1,446
Not Available	305	22	5	0	332
Not Reported	1	0	0	0	1
<b>Total</b>	<b>1,415</b>	<b>197</b>	<b>138</b>	<b>29</b>	<b>1,779</b>
<b>AVAILABILITY OF DRINKING WATER</b>					
Available	1,363	182	137	28	1,710
Not Available	51	15	1	1	68
Not Reported	1	0	0	0	1
<b>Total</b>	<b>1,415</b>	<b>197</b>	<b>138</b>	<b>29</b>	<b>1,779</b>
<b>LATRINE FOR STUDENTS</b>					
Available	1,287	192	138	29	1,646
Not Available	127	5	0	0	132
Not Reported	1	0	0	0	1
<b>Total</b>	<b>1,415</b>	<b>197</b>	<b>138</b>	<b>29</b>	<b>1,779</b>
<b>BOUNDARY WALL</b>					
Available	1,414	196	138	29	1,777
Not Available	0	1	0	0	1
Not Reported	1	0	0	0	1
<b>Total</b>	<b>1,415</b>	<b>197</b>	<b>138</b>	<b>29</b>	<b>1,779</b>
<b>BUILDING CONDITION</b>					
Satisfactory	1,189	193	132	27	1,541
Need Repair	0	4	6	2	12
Dangerous	223	0	0	0	223
No Building	0	0	0	0	0
Not Reported	3	0	0	0	3
<b>Total</b>	<b>1,415</b>	<b>197</b>	<b>138</b>	<b>29</b>	<b>1,779</b>

<b>NOWSHERA</b>	
No. of Tehsils:	2
Area:	1748 Sq. Km
<p>District NOWSHERA has a total number of 967 Institutions. Out of these 115 are located in Urban areas and the remaining 852 are in Rural Areas.</p> <p>The total enrolment for the district is 199931. Urban areas have an enrolment of 38519, whereas the Rural area share is 161412.</p> <p>The total number of teachers is 5177, of these 1045 are teaching in Urban area Institutions and 4132 are teaching in Rural areas.</p>	
Map Not Available.	

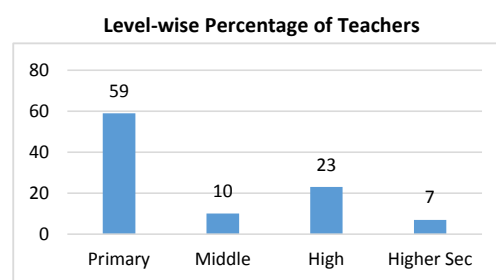
Institutions by Level					
	Primary	Middle	High	Higher Sec.	Total
Boys	423	47	64	9	<b>543</b>
Girls	343	45	29	7	<b>424</b>
<b>Total</b>	<b>766</b>	<b>92</b>	<b>93</b>	<b>16</b>	<b>967</b>



Enrolment by Stage						
	Pre-Primary	Primary	Middle	High	Higher Sec.	Total
Boys	26,942	50,981	22,760	9,913	1,128	<b>111,724</b>
Girls	24,062	41,743	15,603	5,833	966	<b>88,207</b>
<b>Total</b>	<b>51,004</b>	<b>92,724</b>	<b>38,363</b>	<b>15,746</b>	<b>2,094</b>	<b>199,931</b>



Teachers by Level					
	Primary	Middle	High	Higher Sec.	Total
Boys	1,736	303	895	240	<b>3,174</b>
Girls	1,321	236	301	145	<b>2,003</b>
<b>Total</b>	<b>3,057</b>	<b>539</b>	<b>1,196</b>	<b>385</b>	<b>5,177</b>

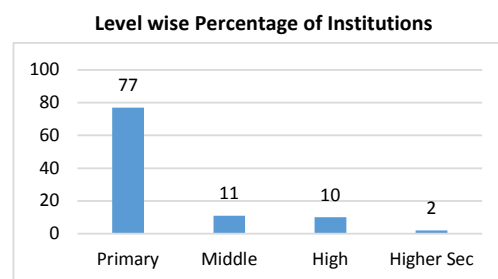


District Indicators			
Survival Rate to Grade 5:	77%	Pupil-Teacher Ratio (Primary):	47
Dropout Rate (Primary):	23%	Pupil-Classroom Ratio (Primary):	47
Effective Transition Rate : (Primary to Lower Secondary)	91%	Classroom-School Ratio (Primary):	4
Effective Transition Rate: (Lower Secondary to Upper Secondary)	88%	Teacher-School Ratio (Primary):	11

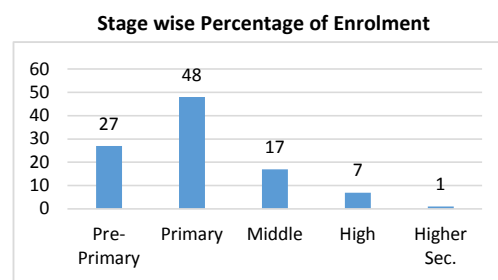
<b>NOWSHERA</b>					
	<b>Primary</b>	<b>Middle</b>	<b>High</b>	<b>Higher Sec.</b>	<b>Total</b>
<b>BUILDING AVAILABILITY</b>					
Available	766	92	93	16	967
Not Available	0	0	0	0	0
Not Reported	0	0	0	0	0
<b>Total</b>	<b>766</b>	<b>92</b>	<b>93</b>	<b>16</b>	<b>967</b>
<b>OWNERSHIP</b>					
Govt. Building	715	90	93	15	913
Rented	28	1	0	0	29
Donated	0	0	0	0	0
Rent Free	17	1	0	1	19
Other Building	6	0	0	0	6
No Building	0	0	0	0	0
Not Reported	0	0	0	0	0
<b>Total</b>	<b>766</b>	<b>92</b>	<b>93</b>	<b>16</b>	<b>967</b>
<b>TYPE OF CONSTRUCTION</b>					
Kacha	14	0	1	0	15
Pakka	748	92	92	16	948
Mix	4	0	0	0	4
No Building	0	0	0	0	0
Not Reported	0	0	0	0	0
<b>Total</b>	<b>766</b>	<b>92</b>	<b>93</b>	<b>16</b>	<b>967</b>
<b>AVAILABILITY OF ELECTRICITY</b>					
Available	564	73	87	16	740
Not Available	201	19	6	0	226
Not Reported	1	0	0	0	1
<b>Total</b>	<b>766</b>	<b>92</b>	<b>93</b>	<b>16</b>	<b>967</b>
<b>AVAILABILITY OF DRINKING WATER</b>					
Available	578	68	88	15	749
Not Available	187	24	5	1	217
Not Reported	1	0	0	0	1
<b>Total</b>	<b>766</b>	<b>92</b>	<b>93</b>	<b>16</b>	<b>967</b>
<b>LATRINE FOR STUDENTS</b>					
Available	700	81	91	16	888
Not Available	65	11	2	0	78
Not Reported	1	0	0	0	1
<b>Total</b>	<b>766</b>	<b>92</b>	<b>93</b>	<b>16</b>	<b>967</b>
<b>BOUNDARY WALL</b>					
Available	722	89	92	16	919
Not Available	43	3	1	0	47
Not Reported	1	0	0	0	1
<b>Total</b>	<b>766</b>	<b>92</b>	<b>93</b>	<b>16</b>	<b>967</b>
<b>BUILDING CONDITION</b>					
Satisfactory	636	91	92	16	835
Need Repair	1	1	1	0	3
Dangerous	128	0	0	0	128
No Building	0	0	0	0	0
Not Reported	1	0	0	0	1
<b>Total</b>	<b>766</b>	<b>92</b>	<b>93</b>	<b>16</b>	<b>967</b>

<b>PESHAWAR</b>	
No. of Tehsils:	1
Area:	1257 Sq. Km
<p>District PESHAWAR has a total number of 1353 Institutions. Out of these 357 are located in Urban areas and the remaining 996 are in Rural Areas.</p>	
<p>The total enrolment for the district is 400061. Urban areas have an enrolment of 165717, whereas the Rural area share is 234344.</p>	
Map Not Available.	
<p>The total number of teachers is 9114, of these 4125 are teaching in Urban area Institutions and 4989 are teaching in Rural areas.</p>	

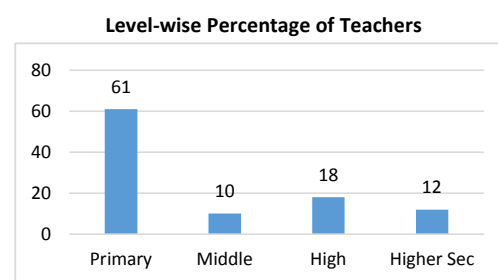
Institutions by Level					
	Primary	Middle	High	Higher Sec.	Total
Boys	601	81	79	19	<b>780</b>
Girls	441	71	50	11	<b>573</b>
<b>Total</b>	<b>1,042</b>	<b>152</b>	<b>129</b>	<b>30</b>	<b>1,353</b>



Enrolment by Stage						
	Pre-Primary	Primary	Middle	High	Higher Sec.	Total
Boys	58,350	112,670	40,194	16,312	2,629	<b>230,155</b>
Girls	50,386	79,530	26,507	10,809	2,674	<b>169,906</b>
<b>Total</b>	<b>108,736</b>	<b>192,200</b>	<b>66,701</b>	<b>27,121</b>	<b>5,303</b>	<b>400,061</b>



Teachers by Level					
	Primary	Middle	High	Higher Sec.	Total
Boys	3,341	478	1,023	646	<b>5,488</b>
Girls	2,190	415	615	406	<b>3,626</b>
<b>Total</b>	<b>5,531</b>	<b>893</b>	<b>1,638</b>	<b>1,052</b>	<b>9,114</b>

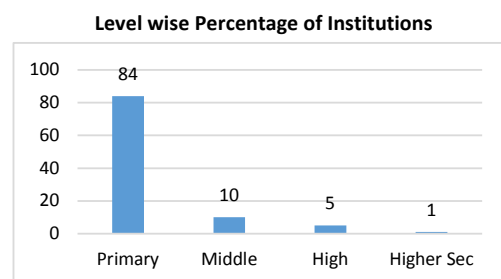


District Indicators			
Survival Rate to Grade 5:	73%	Pupil-Teacher Ratio (Primary):	54
Dropout Rate (Primary):	27%	Pupil-Classroom Ratio (Primary):	61
Effective Transition Rate : (Primary to Lower Secondary)	93%	Classroom-School Ratio (Primary):	5
Effective Transition Rate: (Lower Secondary to Upper Secondary)	84%	Teacher-School Ratio (Primary):	12

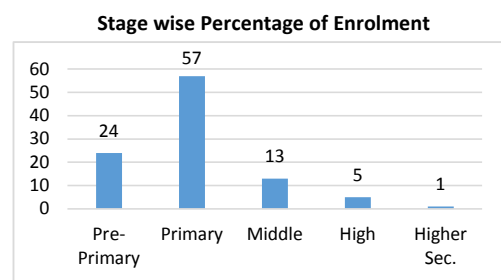
<b>PESHAWAR</b>					
	<b>Primary</b>	<b>Middle</b>	<b>High</b>	<b>Higher Sec.</b>	<b>Total</b>
<b>BUILDING AVAILABILITY</b>					
Available	1,042	152	129	30	1,353
Not Available	0	0	0	0	0
Not Reported	0	0	0	0	0
<b>Total</b>	<b>1,042</b>	<b>152</b>	<b>129</b>	<b>30</b>	<b>1,353</b>
<b>OWNERSHIP</b>					
Govt. Building	967	143	124	30	1,264
Rented	27	1	1	0	29
Donated	0	0	0	0	0
Rent Free	22	8	4	0	34
Other Building	26	0	0	0	26
No Building	0	0	0	0	0
Not Reported	0	0	0	0	0
<b>Total</b>	<b>1,042</b>	<b>152</b>	<b>129</b>	<b>30</b>	<b>1,353</b>
<b>TYPE OF CONSTRUCTION</b>					
Kacha	6	1	0	0	7
Pakka	1,030	151	129	30	1,340
Mix	6	0	0	0	6
No Building	0	0	0	0	0
Not Reported	0	0	0	0	0
<b>Total</b>	<b>1,042</b>	<b>152</b>	<b>129</b>	<b>30</b>	<b>1,353</b>
<b>AVAILABILITY OF ELECTRICITY</b>					
Available	607	109	121	29	866
Not Available	435	43	8	1	487
Not Reported	0	0	0	0	0
<b>Total</b>	<b>1,042</b>	<b>152</b>	<b>129</b>	<b>30</b>	<b>1,353</b>
<b>AVAILABILITY OF DRINKING WATER</b>					
Available	840	126	120	29	1,115
Not Available	202	26	9	1	238
Not Reported	0	0	0	0	0
<b>Total</b>	<b>1,042</b>	<b>152</b>	<b>129</b>	<b>30</b>	<b>1,353</b>
<b>LATRINE FOR STUDENTS</b>					
Available	951	131	125	29	1,236
Not Available	91	21	4	1	117
Not Reported	0	0	0	0	0
<b>Total</b>	<b>1,042</b>	<b>152</b>	<b>129</b>	<b>30</b>	<b>1,353</b>
<b>BOUNDARY WALL</b>					
Available	996	151	127	29	1,303
Not Available	46	1	2	1	50
Not Reported	0	0	0	0	0
<b>Total</b>	<b>1,042</b>	<b>152</b>	<b>129</b>	<b>30</b>	<b>1,353</b>
<b>BUILDING CONDITION</b>					
Satisfactory	887	151	124	29	1,191
Need Repair	0	1	5	1	7
Dangerous	155	0	0	0	155
No Building	0	0	0	0	0
Not Reported	0	0	0	0	0
<b>Total</b>	<b>1,042</b>	<b>152</b>	<b>129</b>	<b>30</b>	<b>1,353</b>

<b>SHANGLA</b>	
No. of Tehsils:	2
Area:	1586 Sq. Km
<p>District SHANGLA has a total number of 712 Institutions. Out of these 0 are located in Urban areas and the remaining 712 are in Rural Areas.</p> <p>The total enrolment for the district is 98028. Urban areas have an enrolment of 0, whereas the Rural area share is 98028. <span style="float: right;">Map Not Available.</span></p> <p>The total number of teachers is 2341, of these 0 are teaching in Urban area Institutions and 2341 are teaching in Rural areas.</p>	

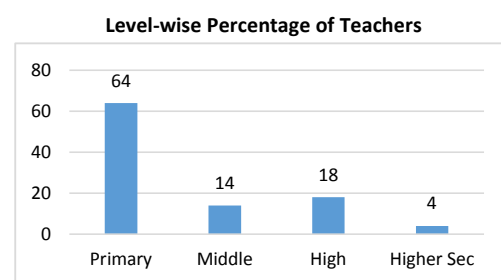
Institutions by Level					
	Primary	Middle	High	Higher Sec.	Total
Boys	443	49	36	5	<b>533</b>
Girls	155	19	3	2	<b>179</b>
<b>Total</b>	<b>598</b>	<b>68</b>	<b>39</b>	<b>7</b>	<b>712</b>



Enrolment by Stage						
	Pre-Primary	Primary	Middle	High	Higher Sec.	Total
Boys	14,883	37,440	10,320	4,035	872	<b>67,550</b>
Girls	8,958	18,517	2,420	495	88	<b>30,478</b>
<b>Total</b>	<b>23,841</b>	<b>55,957</b>	<b>12,740</b>	<b>4,530</b>	<b>960</b>	<b>98,028</b>



Teachers by Level					
	Primary	Middle	High	Higher Sec.	Total
Boys	1,161	262	393	89	<b>1,905</b>
Girls	341	59	22	14	<b>436</b>
<b>Total</b>	<b>1,502</b>	<b>321</b>	<b>415</b>	<b>103</b>	<b>2,341</b>



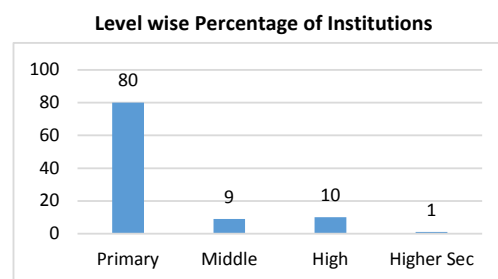
District Indicators			
Survival Rate to Grade 5:	52%	Pupil-Teacher Ratio (Primary):	53
Dropout Rate (Primary):	48%	Pupil-Classroom Ratio (Primary):	51
Effective Transition Rate : (Primary to Lower Secondary)	69%	Classroom-School Ratio (Primary):	3
Effective Transition Rate: (Lower Secondary to Upper Secondary)	77%	Teacher-School Ratio (Primary):	7



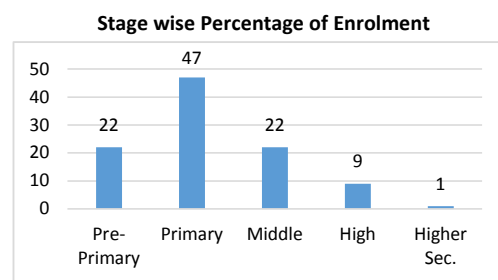
<b>SHANGLA</b>					
	<b>Primary</b>	<b>Middle</b>	<b>High</b>	<b>Higher Sec.</b>	<b>Total</b>
<b>BUILDING AVAILABILITY</b>					
Available	594	65	39	7	<b>705</b>
Not Available	4	0	0	0	<b>4</b>
Not Reported	0	3	0	0	<b>3</b>
<b>Total</b>	<b>598</b>	<b>68</b>	<b>39</b>	<b>7</b>	<b>712</b>
<b>OWNERSHIP</b>					
Govt. Building	532	67	36	7	<b>642</b>
Rented	14	0	0	0	<b>14</b>
Donated	0	1	3	0	<b>4</b>
Rent Free	44	0	0	0	<b>44</b>
Other Building	4	0	0	0	<b>4</b>
No Building	4	0	0	0	<b>4</b>
Not Reported	0	0	0	0	<b>0</b>
<b>Total</b>	<b>598</b>	<b>68</b>	<b>39</b>	<b>7</b>	<b>712</b>
<b>TYPE OF CONSTRUCTION</b>					
Kacha	7	0	0	1	<b>8</b>
Pakka	536	68	39	6	<b>649</b>
Mix	51	0	0	0	<b>51</b>
No Building	4	0	0	0	<b>4</b>
Not Reported	0	0	0	0	<b>0</b>
<b>Total</b>	<b>598</b>	<b>68</b>	<b>39</b>	<b>7</b>	<b>712</b>
<b>AVAILABILITY OF ELECTRICITY</b>					
Available	67	23	15	4	<b>109</b>
Not Available	529	45	24	3	<b>601</b>
Not Reported	2	0	0	0	<b>2</b>
<b>Total</b>	<b>598</b>	<b>68</b>	<b>39</b>	<b>7</b>	<b>712</b>
<b>AVAILABILITY OF DRINKING WATER</b>					
Available	197	34	24	2	<b>257</b>
Not Available	399	34	15	5	<b>453</b>
Not Reported	2	0	0	0	<b>2</b>
<b>Total</b>	<b>598</b>	<b>68</b>	<b>39</b>	<b>7</b>	<b>712</b>
<b>LATRINE FOR STUDENTS</b>					
Available	369	49	32	7	<b>457</b>
Not Available	227	19	7	0	<b>253</b>
Not Reported	2	0	0	0	<b>2</b>
<b>Total</b>	<b>598</b>	<b>68</b>	<b>39</b>	<b>7</b>	<b>712</b>
<b>BOUNDARY WALL</b>					
Available	290	47	29	6	<b>372</b>
Not Available	306	21	10	1	<b>338</b>
Not Reported	2	0	0	0	<b>2</b>
<b>Total</b>	<b>598</b>	<b>68</b>	<b>39</b>	<b>7</b>	<b>712</b>
<b>BUILDING CONDITION</b>					
Satisfactory	409	66	37	6	<b>518</b>
Need Repair	2	2	2	1	<b>7</b>
Dangerous	170	0	0	0	<b>170</b>
No Building	4	0	0	0	<b>4</b>
Not Reported	13	0	0	0	<b>13</b>
<b>Total</b>	<b>598</b>	<b>68</b>	<b>39</b>	<b>7</b>	<b>712</b>

<b>SWABI</b>	
No. of Tehsils:	3
Area:	1543 Sq. Km
<p>District SWABI has a total number of 1305 Institutions. Out of these 92 are located in Urban areas and the remaining 1213 are in Rural Areas.</p> <p>The total enrolment for the district is 272409. Urban areas have an enrolment of 31168, whereas the Rural area share is 241241.</p> <p>The total number of teachers is 6697, of these 807 are teaching in Urban area Institutions and 5890 are teaching in Rural areas.</p>	
Map Not Available.	

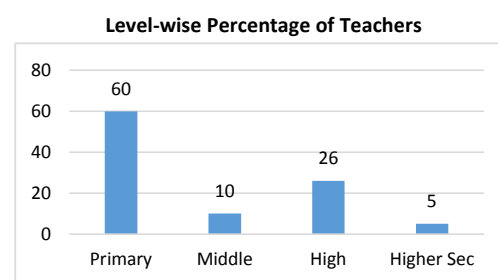
Institutions by Level					
	Primary	Middle	High	Higher Sec.	Total
Boys	588	76	80	7	751
Girls	451	47	48	8	554
<b>Total</b>	<b>1,039</b>	<b>123</b>	<b>128</b>	<b>15</b>	<b>1,305</b>



Enrolment by Stage						
	Pre-Primary	Primary	Middle	High	Higher Sec.	Total
Boys	31,761	67,665	36,004	15,068	1,104	151,602
Girls	27,515	59,164	24,539	8,774	815	120,807
<b>Total</b>	<b>59,276</b>	<b>126,829</b>	<b>60,543</b>	<b>23,842</b>	<b>1,919</b>	<b>272,409</b>



Teachers by Level					
	Primary	Middle	High	Higher Sec.	Total
Boys	2,355	432	1,220	167	4,174
Girls	1,664	221	496	142	2,523
<b>Total</b>	<b>4,019</b>	<b>653</b>	<b>1,716</b>	<b>309</b>	<b>6,697</b>

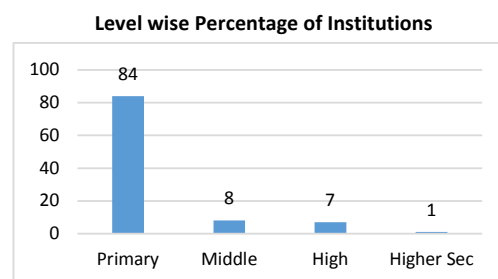


District Indicators			
Survival Rate to Grade 5:	80%	Pupil-Teacher Ratio (Primary):	46
Dropout Rate (Primary):	20%	Pupil-Classroom Ratio (Primary):	46
Effective Transition Rate : (Primary to Lower Secondary)	94%	Classroom-School Ratio (Primary):	4
Effective Transition Rate: (Lower Secondary to Upper Secondary)	88%	Teacher-School Ratio (Primary):	10

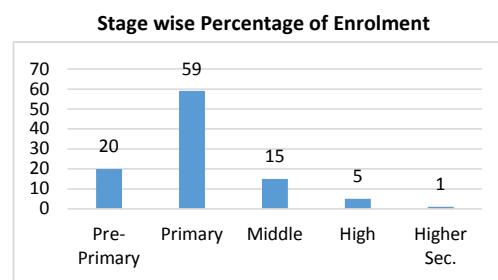
<b>SWABI</b>					
	<b>Primary</b>	<b>Middle</b>	<b>High</b>	<b>Higher Sec.</b>	<b>Total</b>
<b>BUILDING AVAILABILITY</b>					
Available	1,039	123	128	15	1,305
Not Available	0	0	0	0	0
Not Reported	0	0	0	0	0
<b>Total</b>	<b>1,039</b>	<b>123</b>	<b>128</b>	<b>15</b>	<b>1,305</b>
<b>OWNERSHIP</b>					
Govt. Building	974	123	128	15	1,240
Rented	37	0	0	0	37
Donated	0	0	0	0	0
Rent Free	20	0	0	0	20
Other Building	8	0	0	0	8
No Building	0	0	0	0	0
Not Reported	0	0	0	0	0
<b>Total</b>	<b>1,039</b>	<b>123</b>	<b>128</b>	<b>15</b>	<b>1,305</b>
<b>TYPE OF CONSTRUCTION</b>					
Kacha	74	0	3	0	77
Pakka	949	123	125	15	1,212
Mix	16	0	0	0	16
No Building	0	0	0	0	0
Not Reported	0	0	0	0	0
<b>Total</b>	<b>1,039</b>	<b>123</b>	<b>128</b>	<b>15</b>	<b>1,305</b>
<b>AVAILABILITY OF ELECTRICITY</b>					
Available	878	112	127	15	1,132
Not Available	161	11	1	0	173
Not Reported	0	0	0	0	0
<b>Total</b>	<b>1,039</b>	<b>123</b>	<b>128</b>	<b>15</b>	<b>1,305</b>
<b>AVAILABILITY OF DRINKING WATER</b>					
Available	898	110	125	15	1,148
Not Available	141	13	3	0	157
Not Reported	0	0	0	0	0
<b>Total</b>	<b>1,039</b>	<b>123</b>	<b>128</b>	<b>15</b>	<b>1,305</b>
<b>LATRINE FOR STUDENTS</b>					
Available	979	118	127	14	1,238
Not Available	60	5	1	1	67
Not Reported	0	0	0	0	0
<b>Total</b>	<b>1,039</b>	<b>123</b>	<b>128</b>	<b>15</b>	<b>1,305</b>
<b>BOUNDARY WALL</b>					
Available	960	119	123	14	1,216
Not Available	79	4	5	1	89
Not Reported	0	0	0	0	0
<b>Total</b>	<b>1,039</b>	<b>123</b>	<b>128</b>	<b>15</b>	<b>1,305</b>
<b>BUILDING CONDITION</b>					
Satisfactory	968	123	128	15	1,234
Need Repair	0	0	0	0	0
Dangerous	71	0	0	0	71
No Building	0	0	0	0	0
Not Reported	0	0	0	0	0
<b>Total</b>	<b>1,039</b>	<b>123</b>	<b>128</b>	<b>15</b>	<b>1,305</b>

<b>SWAT</b>	
No. of Tehsils:	7
Area:	5337 Sq. Km
<p>District SWAT has a total number of 1632 Institutions. Out of these 85 are located in Urban areas and the remaining 1547 are in Rural Areas.</p> <p>The total enrolment for the district is 345897. Urban areas have an enrolment of 38393, whereas the Rural area share is 307504.</p> <p>The total number of teachers is 7738, of these 1131 are teaching in Urban area Institutions and 6607 are teaching in Rural areas.</p>	
Map Not Available.	

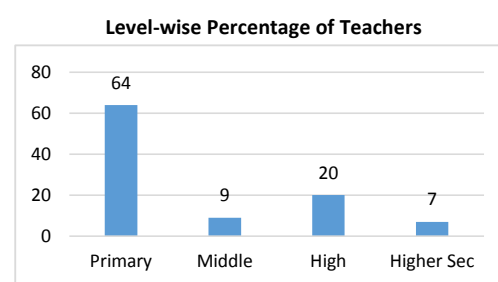
Institutions by Level					
	Primary	Middle	High	Higher Sec.	Total
Boys	862	82	81	13	<b>1,038</b>
Girls	506	50	33	5	<b>594</b>
<b>Total</b>	<b>1,368</b>	<b>132</b>	<b>114</b>	<b>18</b>	<b>1,632</b>



Enrolment by Stage						
	Pre-Primary	Primary	Middle	High	Higher Sec.	Total
Boys	36,099	106,136	33,375	11,806	2,014	<b>189,430</b>
Girls	34,722	96,280	18,957	5,603	905	<b>156,467</b>
<b>Total</b>	<b>70,821</b>	<b>202,416</b>	<b>52,332</b>	<b>17,409</b>	<b>2,919</b>	<b>345,897</b>



Teachers by Level					
	Primary	Middle	High	Higher Sec.	Total
Boys	3,136	489	1,217	398	<b>5,240</b>
Girls	1,796	244	343	115	<b>2,498</b>
<b>Total</b>	<b>4,932</b>	<b>733</b>	<b>1,560</b>	<b>513</b>	<b>7,738</b>



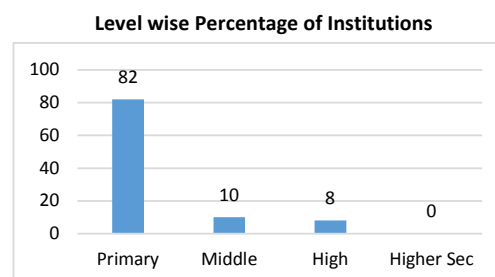
District Indicators			
Survival Rate to Grade 5:	59%	Pupil-Teacher Ratio (Primary):	55
Dropout Rate (Primary):	41%	Pupil-Classroom Ratio (Primary):	59
Effective Transition Rate : (Primary to Lower Secondary)	73%	Classroom-School Ratio (Primary):	3
Effective Transition Rate: (Lower Secondary to Upper Secondary)	77%	Teacher-School Ratio (Primary):	11

<b>SWAT</b>					
	<b>Primary</b>	<b>Middle</b>	<b>High</b>	<b>Higher Sec.</b>	<b>Total</b>
<b>BUILDING AVAILABILITY</b>					
Available	1,362	132	114	18	1,626
Not Available	6	0	0	0	6
Not Reported	0	0	0	0	0
<b>Total</b>	<b>1,368</b>	<b>132</b>	<b>114</b>	<b>18</b>	<b>1,632</b>
<b>OWNERSHIP</b>					
Govt. Building	1,195	117	107	17	1,436
Rented	21	3	0	0	24
Donated	0	8	5	0	13
Rent Free	134	4	2	1	141
Other Building	12	0	0	0	12
No Building	6	0	0	0	6
Not Reported	0	0	0	0	0
<b>Total</b>	<b>1,368</b>	<b>132</b>	<b>114</b>	<b>18</b>	<b>1,632</b>
<b>TYPE OF CONSTRUCTION</b>					
Kacha	39	2	1	1	43
Pakka	1,248	130	113	17	1,508
Mix	75	0	0	0	75
No Building	6	0	0	0	6
Not Reported	0	0	0	0	0
<b>Total</b>	<b>1,368</b>	<b>132</b>	<b>114</b>	<b>18</b>	<b>1,632</b>
<b>AVAILABILITY OF ELECTRICITY</b>					
Available	723	104	106	16	949
Not Available	637	28	8	2	675
Not Reported	8	0	0	0	8
<b>Total</b>	<b>1,368</b>	<b>132</b>	<b>114</b>	<b>18</b>	<b>1,632</b>
<b>AVAILABILITY OF DRINKING WATER</b>					
Available	815	95	96	17	1,023
Not Available	545	37	18	1	601
Not Reported	8	0	0	0	8
<b>Total</b>	<b>1,368</b>	<b>132</b>	<b>114</b>	<b>18</b>	<b>1,632</b>
<b>LATRINE FOR STUDENTS</b>					
Available	1,023	109	103	18	1,253
Not Available	337	23	11	0	371
Not Reported	8	0	0	0	8
<b>Total</b>	<b>1,368</b>	<b>132</b>	<b>114</b>	<b>18</b>	<b>1,632</b>
<b>BOUNDARY WALL</b>					
Available	902	98	90	17	1,107
Not Available	458	34	24	1	517
Not Reported	8	0	0	0	8
<b>Total</b>	<b>1,368</b>	<b>132</b>	<b>114</b>	<b>18</b>	<b>1,632</b>
<b>BUILDING CONDITION</b>					
Satisfactory	1,118	126	108	15	1,367
Need Repair	0	6	6	3	15
Dangerous	208	0	0	0	208
No Building	6	0	0	0	6
Not Reported	36	0	0	0	36
<b>Total</b>	<b>1,368</b>	<b>132</b>	<b>114</b>	<b>18</b>	<b>1,632</b>

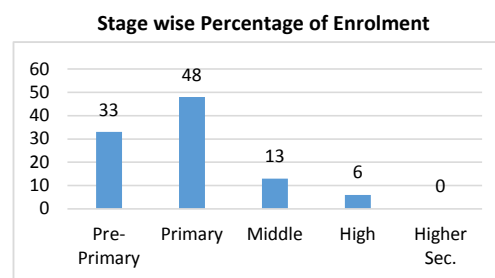
<b>TANK</b>	
No. of Tehsils:	1
Area:	1679 Sq. Km
<p>District TANK has a total number of 440 Institutions. Out of these 27 are located in Urban areas and the remaining 413 are in Rural Areas.</p> <p>The total enrolment for the district is 49970. Urban areas have an enrolment of 6330, whereas the Rural area share is 43640.</p> <p>The total number of teachers is 1576, of these 225 are teaching in Urban area Institutions and 1351 are teaching in Rural areas.</p>	

Map Not Available.

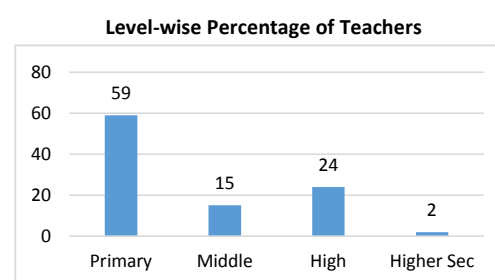
Institutions by Level					
	Primary	Middle	High	Higher Sec.	Total
Boys	217	27	26	1	271
Girls	143	17	9	0	169
<b>Total</b>	<b>360</b>	<b>44</b>	<b>35</b>	<b>1</b>	<b>440</b>



Enrolment by Stage						
	Pre-Primary	Primary	Middle	High	Higher Sec.	Total
Boys	8,134	13,000	4,069	2,123	74	27,400
Girls	8,293	11,163	2,297	817	0	22,570
<b>Total</b>	<b>16,427</b>	<b>24,163</b>	<b>6,366</b>	<b>2,940</b>	<b>74</b>	<b>49,970</b>



Teachers by Level					
	Primary	Middle	High	Higher Sec.	Total
Boys	574	153	291	25	1,043
Girls	360	79	94	0	533
<b>Total</b>	<b>934</b>	<b>232</b>	<b>385</b>	<b>25</b>	<b>1,576</b>



District Indicators			
Survival Rate to Grade 5:	38%	Pupil-Teacher Ratio (Primary):	43
Dropout Rate (Primary):	62%	Pupil-Classroom Ratio (Primary):	40
Effective Transition Rate : (Primary to Lower Secondary)	68%	Classroom-School Ratio (Primary):	3
Effective Transition Rate: (Lower Secondary to Upper Secondary)	77%	Teacher-School Ratio (Primary):	8

<b>TANK</b>					
	Primary	Middle	High	Higher Sec.	Total
<b>BUILDING AVAILABILITY</b>					
Available	360	44	35	1	440
Not Available	0	0	0	0	0
Not Reported	0	0	0	0	0
<b>Total</b>	<b>360</b>	<b>44</b>	<b>35</b>	<b>1</b>	<b>440</b>
<b>OWNERSHIP</b>					
Govt. Building	335	44	34	1	414
Rented	7	0	0	0	7
Donated	0	0	0	0	0
Rent Free	16	0	1	0	17
Other Building	2	0	0	0	2
No Building	0	0	0	0	0
Not Reported	0	0	0	0	0
<b>Total</b>	<b>360</b>	<b>44</b>	<b>35</b>	<b>1</b>	<b>440</b>
<b>TYPE OF CONSTRUCTION</b>					
Kacha	9	0	0	1	10
Pakka	349	44	35	0	428
Mix	2	0	0	0	2
No Building	0	0	0	0	0
Not Reported	0	0	0	0	0
<b>Total</b>	<b>360</b>	<b>44</b>	<b>35</b>	<b>1</b>	<b>440</b>
<b>AVAILABILITY OF ELECTRICITY</b>					
Available	248	36	34	1	319
Not Available	112	8	1	0	121
Not Reported	0	0	0	0	0
<b>Total</b>	<b>360</b>	<b>44</b>	<b>35</b>	<b>1</b>	<b>440</b>
<b>AVAILABILITY OF DRINKING WATER</b>					
Available	210	29	30	1	270
Not Available	150	15	5	0	170
Not Reported	0	0	0	0	0
<b>Total</b>	<b>360</b>	<b>44</b>	<b>35</b>	<b>1</b>	<b>440</b>
<b>LATRINE FOR STUDENTS</b>					
Available	318	44	35	1	398
Not Available	42	0	0	0	42
Not Reported	0	0	0	0	0
<b>Total</b>	<b>360</b>	<b>44</b>	<b>35</b>	<b>1</b>	<b>440</b>
<b>BOUNDARY WALL</b>					
Available	324	36	33	1	394
Not Available	36	8	2	0	46
Not Reported	0	0	0	0	0
<b>Total</b>	<b>360</b>	<b>44</b>	<b>35</b>	<b>1</b>	<b>440</b>
<b>BUILDING CONDITION</b>					
Satisfactory	304	44	34	1	383
Need Repair	0	0	1	0	1
Dangerous	56	0	0	0	56
No Building	0	0	0	0	0
Not Reported	0	0	0	0	0
<b>Total</b>	<b>360</b>	<b>44</b>	<b>35</b>	<b>1</b>	<b>440</b>

## TORGHAR

No. of Tehsils: 1 Area: 497 Sq. Km

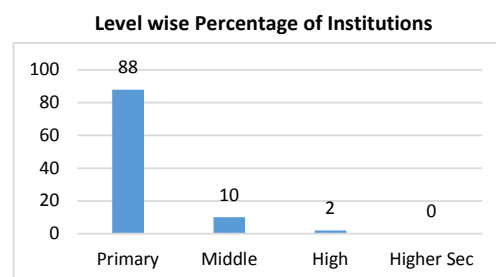
District TORGHAR has a total number of 243 Institutions. Out of these 0 are located in Urban areas and the remaining 243 are in Rural Areas.

The total enrolment for the district is 21747. Urban areas have an enrolment of 0, whereas the Rural area share is 21747.

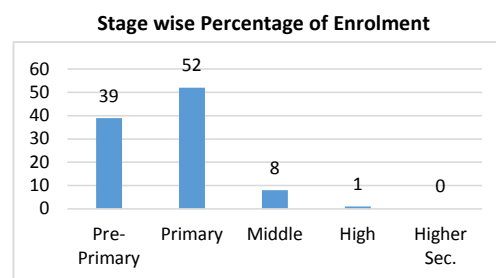
Map Not Available.

The total number of teachers is 533, of these 0 are teaching in Urban area Institutions and 533 are teaching in Rural areas.

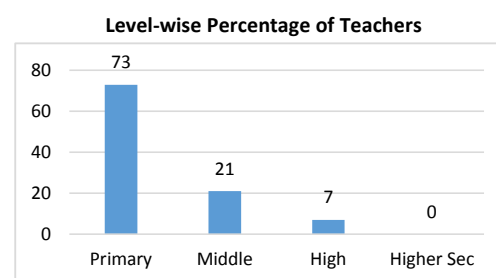
Institutions by Level					
	Primary	Middle	High	Higher Sec.	Total
Boys	152	24	5	0	181
Girls	61	1	0	0	62
<b>Total</b>	<b>213</b>	<b>25</b>	<b>5</b>	<b>0</b>	<b>243</b>



Enrolment by Stage						
	Pre-Primary	Primary	Middle	High	Higher Sec.	Total
Boys	4,939	8,139	1,616	164	0	14,858
Girls	3,515	3,176	195	3	0	6,889
<b>Total</b>	<b>8,454</b>	<b>11,315</b>	<b>1,811</b>	<b>167</b>	<b>0</b>	<b>21,747</b>



Teachers by Level					
	Primary	Middle	High	Higher Sec.	Total
Boys	283	110	36	0	429
Girls	104	0	0	0	104
<b>Total</b>	<b>387</b>	<b>110</b>	<b>36</b>	<b>0</b>	<b>533</b>



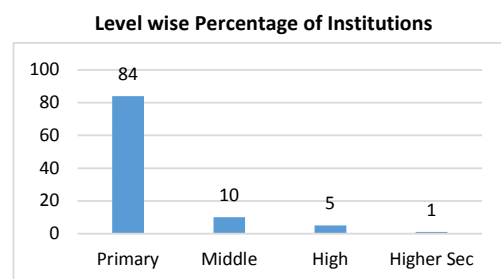
District Indicators			
Survival Rate to Grade 5:	46%	Pupil-Teacher Ratio (Primary):	51
Dropout Rate (Primary):	54%	Pupil-Classroom Ratio (Primary):	43
Effective Transition Rate : (Primary to Lower Secondary)	76%	Classroom-School Ratio (Primary):	2
Effective Transition Rate: (Lower Secondary to Upper Secondary)	31%	Teacher-School Ratio (Primary):	5



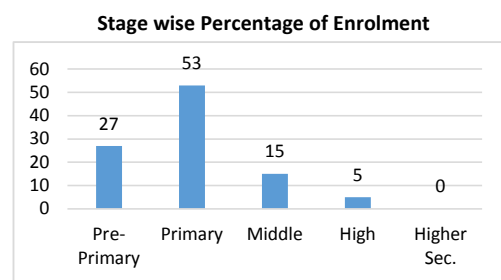
<b>TORGHAR</b>					
	Primary	Middle	High	Higher Sec.	Total
<b>BUILDING AVAILABILITY</b>					
Available	205	25	5		235
Not Available	8	0	0		8
Not Reported	0	0	0		0
<b>Total</b>	<b>213</b>	<b>25</b>	<b>5</b>	<b>0</b>	<b>243</b>
<b>OWNERSHIP</b>					
Govt. Building	167	25	5		197
Rented	0	0	0		0
Donated	0	0	0		0
Rent Free	35	0	0		35
Other Building	3	0	0		3
No Building	8	0	0		8
Not Reported	0	0	0		0
<b>Total</b>	<b>213</b>	<b>25</b>	<b>5</b>	<b>0</b>	<b>243</b>
<b>TYPE OF CONSTRUCTION</b>					
Kacha	0	0	0		0
Pakka	194	25	5		224
Mix	11	0	0		11
No Building	8	0	0		8
Not Reported	0	0	0		0
<b>Total</b>	<b>213</b>	<b>25</b>	<b>5</b>	<b>0</b>	<b>243</b>
<b>AVAILABILITY OF ELECTRICITY</b>					
Available	4	1	0		5
Not Available	209	24	5		238
Not Reported	0	0	0		0
<b>Total</b>	<b>213</b>	<b>25</b>	<b>5</b>	<b>0</b>	<b>243</b>
<b>AVAILABILITY OF DRINKING WATER</b>					
Available	44	4	4		52
Not Available	169	21	1		191
Not Reported	0	0	0		0
<b>Total</b>	<b>213</b>	<b>25</b>	<b>5</b>	<b>0</b>	<b>243</b>
<b>LATRINE FOR STUDENTS</b>					
Available	76	6	4		86
Not Available	137	19	1		157
Not Reported	0	0	0		0
<b>Total</b>	<b>213</b>	<b>25</b>	<b>5</b>	<b>0</b>	<b>243</b>
<b>BOUNDARY WALL</b>					
Available	88	5	4		97
Not Available	125	20	1		146
Not Reported	0	0	0		0
<b>Total</b>	<b>213</b>	<b>25</b>	<b>5</b>	<b>0</b>	<b>243</b>
<b>BUILDING CONDITION</b>					
Satisfactory	120	21	5		146
Need Repair	0	4	0		4
Dangerous	76	0	0		76
No Building	8	0	0		8
Not Reported	9	0	0		9
<b>Total</b>	<b>213</b>	<b>25</b>	<b>5</b>	<b>0</b>	<b>243</b>

<b>UPPER DIR</b>	
No. of Tehsils:	5
Area:	3699 Sq. Km
<p>District UPPER DIR has a total number of 946 Institutions. Out of these 18 are located in Urban areas and the remaining 928 are in Rural Areas.</p> <p>The total enrolment for the district is 183463. Urban areas have an enrolment of 4780, whereas the Rural area share is 178683.</p> <p>The total number of teachers is 3487, of these 119 are teaching in Urban area Institutions and 3368 are teaching in Rural areas.</p>	
Map Not Available.	

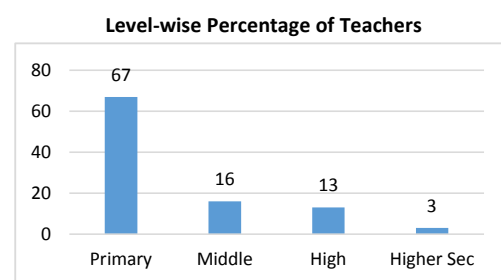
Institutions by Level					
	Primary	Middle	High	Higher Sec.	Total
Boys	587	66	39	6	<b>698</b>
Girls	212	24	10	2	<b>248</b>
<b>Total</b>	<b>799</b>	<b>90</b>	<b>49</b>	<b>8</b>	<b>946</b>



Enrolment by Stage						
	Pre-Primary	Primary	Middle	High	Higher Sec.	Total
Boys	28,880	60,460	19,639	7,041	422	<b>116,442</b>
Girls	19,883	37,129	8,003	2,006	0	<b>67,021</b>
<b>Total</b>	<b>48,763</b>	<b>97,589</b>	<b>27,642</b>	<b>9,047</b>	<b>422</b>	<b>183,463</b>



Teachers by Level					
	Primary	Middle	High	Higher Sec.	Total
Boys	1,717	471	385	97	<b>2,670</b>
Girls	635	99	60	23	<b>817</b>
<b>Total</b>	<b>2,352</b>	<b>570</b>	<b>445</b>	<b>120</b>	<b>3,487</b>



District Indicators			
Survival Rate to Grade 5:	60%	Pupil-Teacher Ratio (Primary):	62
Dropout Rate (Primary):	40%	Pupil-Classroom Ratio (Primary):	74
Effective Transition Rate : (Primary to Lower Secondary)	70%	Classroom-School Ratio (Primary):	2
Effective Transition Rate: (Lower Secondary to Upper Secondary)	77%	Teacher-School Ratio (Primary):	8

<b>UPPER DIR</b>					
	<b>Primary</b>	<b>Middle</b>	<b>High</b>	<b>Higher Sec.</b>	<b>Total</b>
<b>BUILDING AVAILABILITY</b>					
Available	796	89	49	8	942
Not Available	3	1	0	0	4
Not Reported	0	0	0	0	0
<b>Total</b>	<b>799</b>	<b>90</b>	<b>49</b>	<b>8</b>	<b>946</b>
<b>OWNERSHIP</b>					
Govt. Building	710	89	48	8	855
Rented	1	0	0	0	1
Donated	0	0	0	0	0
Rent Free	84	0	1	0	85
Other Building	1	0	0	0	1
No Building	3	1	0	0	4
Not Reported	0	0	0	0	0
<b>Total</b>	<b>799</b>	<b>90</b>	<b>49</b>	<b>8</b>	<b>946</b>
<b>TYPE OF CONSTRUCTION</b>					
Kacha	1	0	0	0	1
Pakka	704	89	49	8	850
Mix	91	0	0	0	91
No Building	3	1	0	0	4
Not Reported	0	0	0	0	0
<b>Total</b>	<b>799</b>	<b>90</b>	<b>49</b>	<b>8</b>	<b>946</b>
<b>AVAILABILITY OF ELECTRICITY</b>					
Available	194	49	36	6	285
Not Available	605	41	13	2	661
Not Reported	0	0	0	0	0
<b>Total</b>	<b>799</b>	<b>90</b>	<b>49</b>	<b>8</b>	<b>946</b>
<b>AVAILABILITY OF DRINKING WATER</b>					
Available	314	40	36	7	397
Not Available	485	50	13	1	549
Not Reported	0	0	0	0	0
<b>Total</b>	<b>799</b>	<b>90</b>	<b>49</b>	<b>8</b>	<b>946</b>
<b>LATRINE FOR STUDENTS</b>					
Available	624	84	47	8	763
Not Available	175	6	2	0	183
Not Reported	0	0	0	0	0
<b>Total</b>	<b>799</b>	<b>90</b>	<b>49</b>	<b>8</b>	<b>946</b>
<b>BOUNDARY WALL</b>					
Available	554	64	37	7	662
Not Available	245	26	12	1	284
Not Reported	0	0	0	0	0
<b>Total</b>	<b>799</b>	<b>90</b>	<b>49</b>	<b>8</b>	<b>946</b>
<b>BUILDING CONDITION</b>					
Satisfactory	606	88	48	8	750
Need Repair	0	1	1	0	2
Dangerous	110	0	0	0	110
No Building	3	1	0	0	4
Not Reported	80	0	0	0	80
<b>Total</b>	<b>799</b>	<b>90</b>	<b>49</b>	<b>8</b>	<b>946</b>



# Balochistan





## BALUCHISTAN

Balochistan is the largest province of the country at 347,190 km<sup>2</sup> (134,051 mi<sup>2</sup>), which composes approximately 44% of the total land area of Pakistan. The population density is very low due to the mountainous terrain and scarcity of water. For administrative purposes, the province is subdivided into 30 districts.

### EDUCATION STATISTICS OF THE PROVINCE

The province of Balochistan has a total number of 12,636 institutions in public sector of education. Out of these 1,497 are located in Urban areas and the remaining 11,139 are in Rural areas. The detail of institutions by level can be seen in table 1.

Table 1: Institutions by Level

Institutions by Level						
	Mosque	Primary	Middle	High	H. Sec	Total
<b>Boys</b>	-	7,807	670	550	26	9,053
<b>Girls</b>	-	2,778	495	233	17	3,523
<b>Total</b>	-	10,585	1,165	783	43	12,576

The total enrolment for the district is 1,104,131. Urban areas have an enrolment of 330,989 whereas the Rural area's share is 773,142. Enrolment by stage is reflected in table 2.

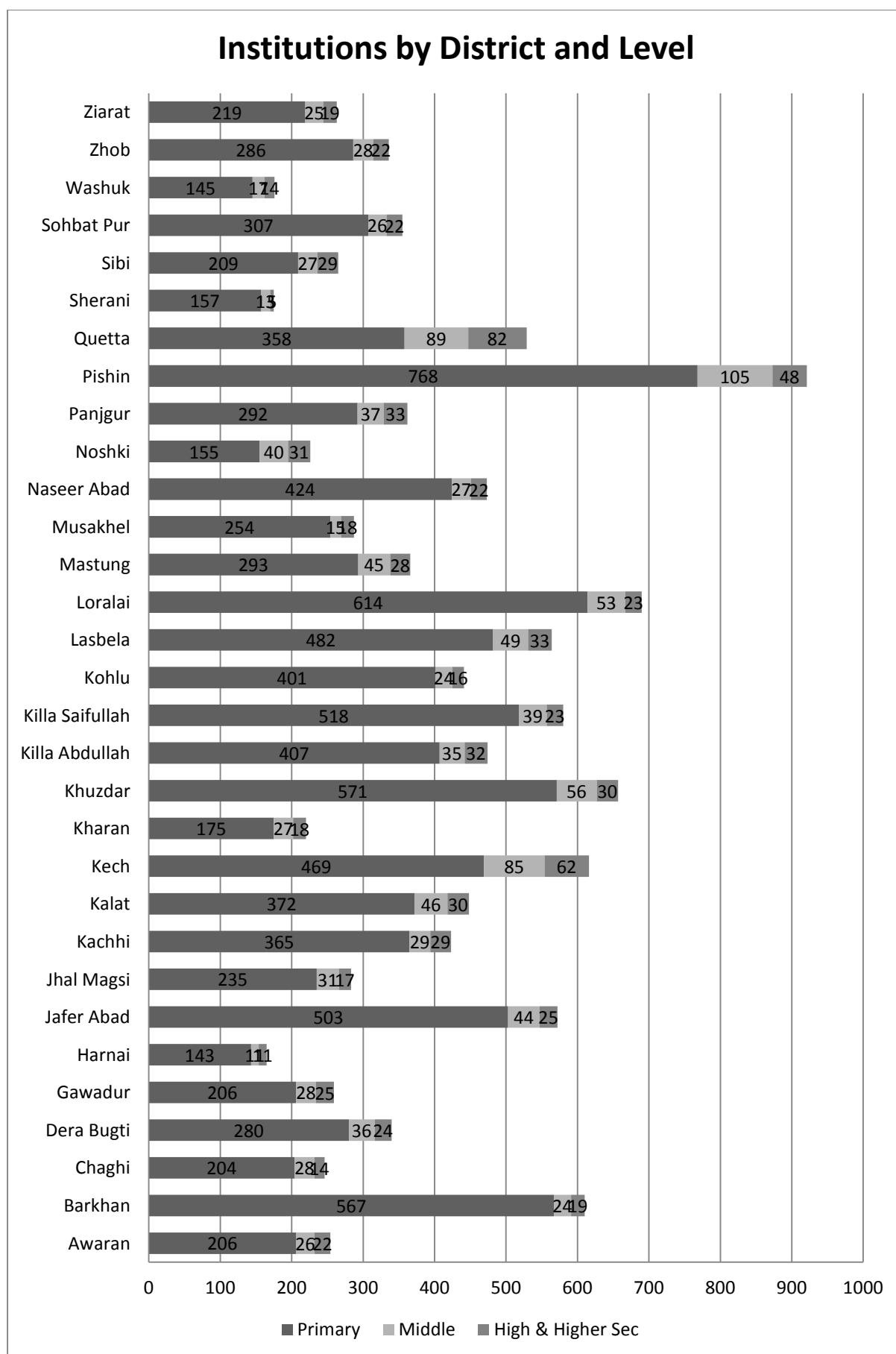
Table 2: Enrolment by Stage

Enrolment by Stage						
	Pre-Primary	Primary	Middle	High	H. Sec	Total
<b>Boys</b>	197,213	346,685	89,520	39,588	67	673,073
<b>Girls</b>	122,696	233,603	51,918	22,727	114	431,058
<b>Total</b>	319,909	580,288	141,438	62,315	181	1,104,131

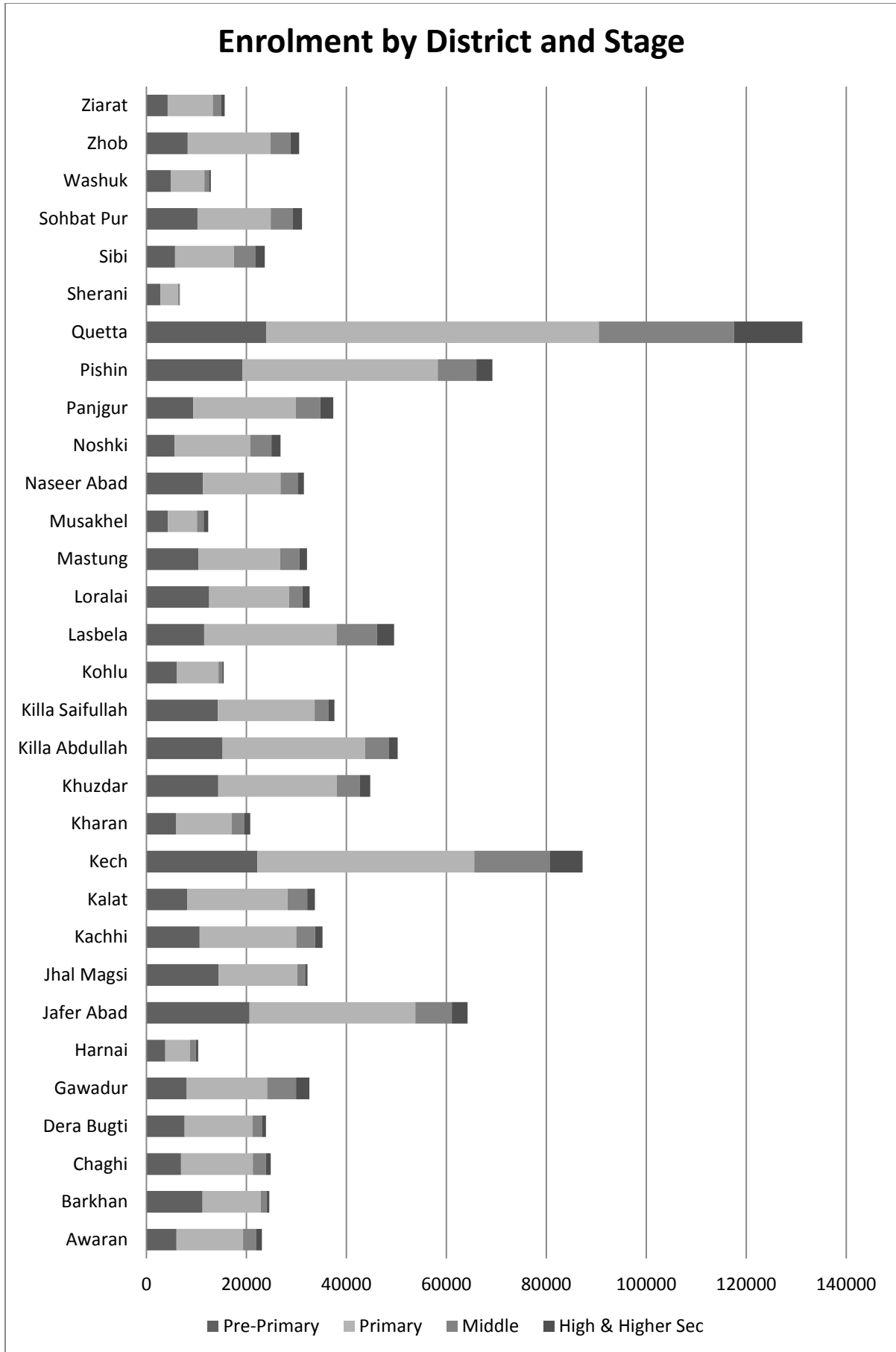
The total number of teachers is 43,621, of these 14,652 are teaching in Urban area institutions and 30,916 are teaching in Rural areas of the Province. The detail of teaching staff by level is shown in table 3.

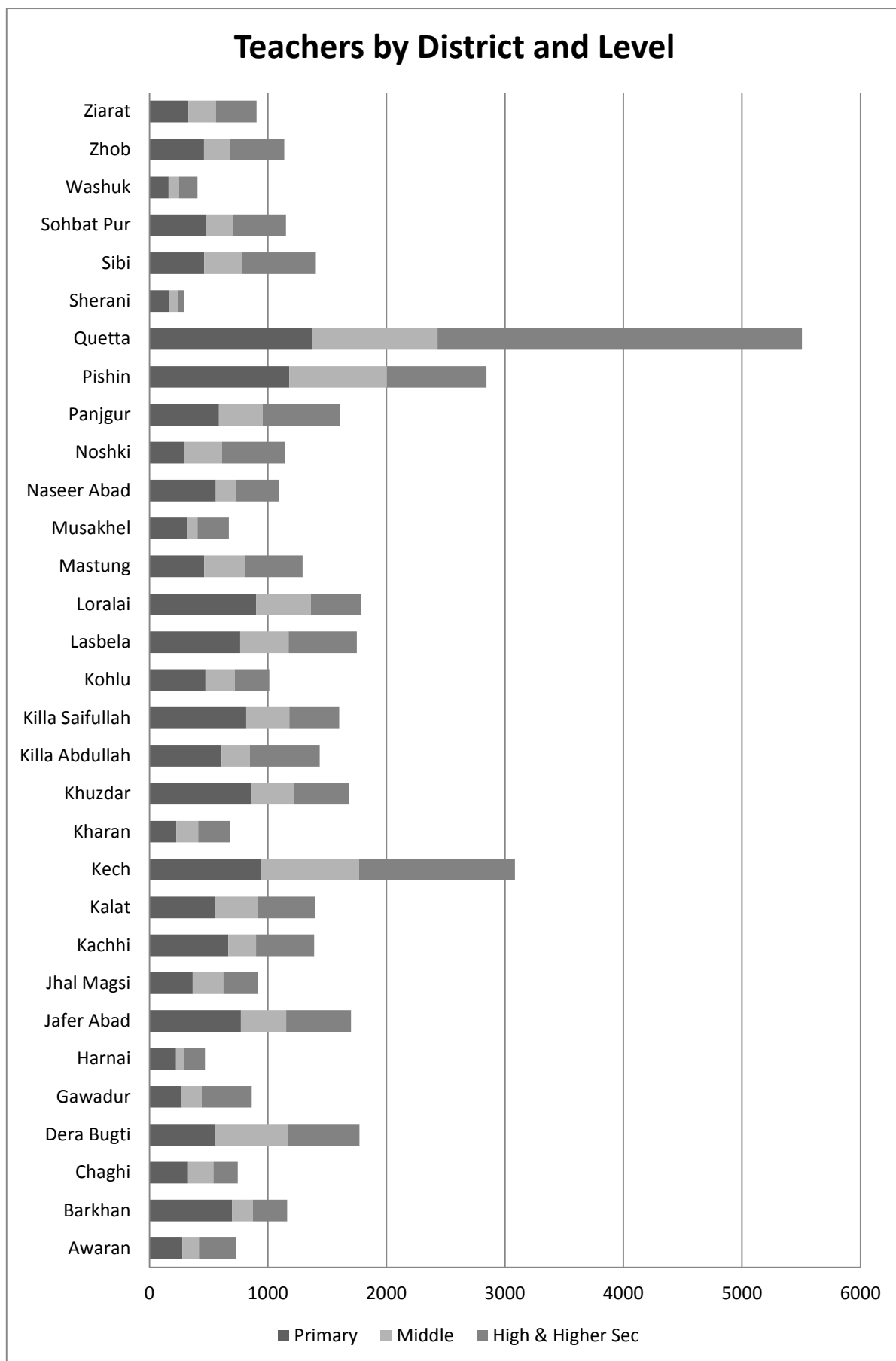
Table 3: Teachers by Level

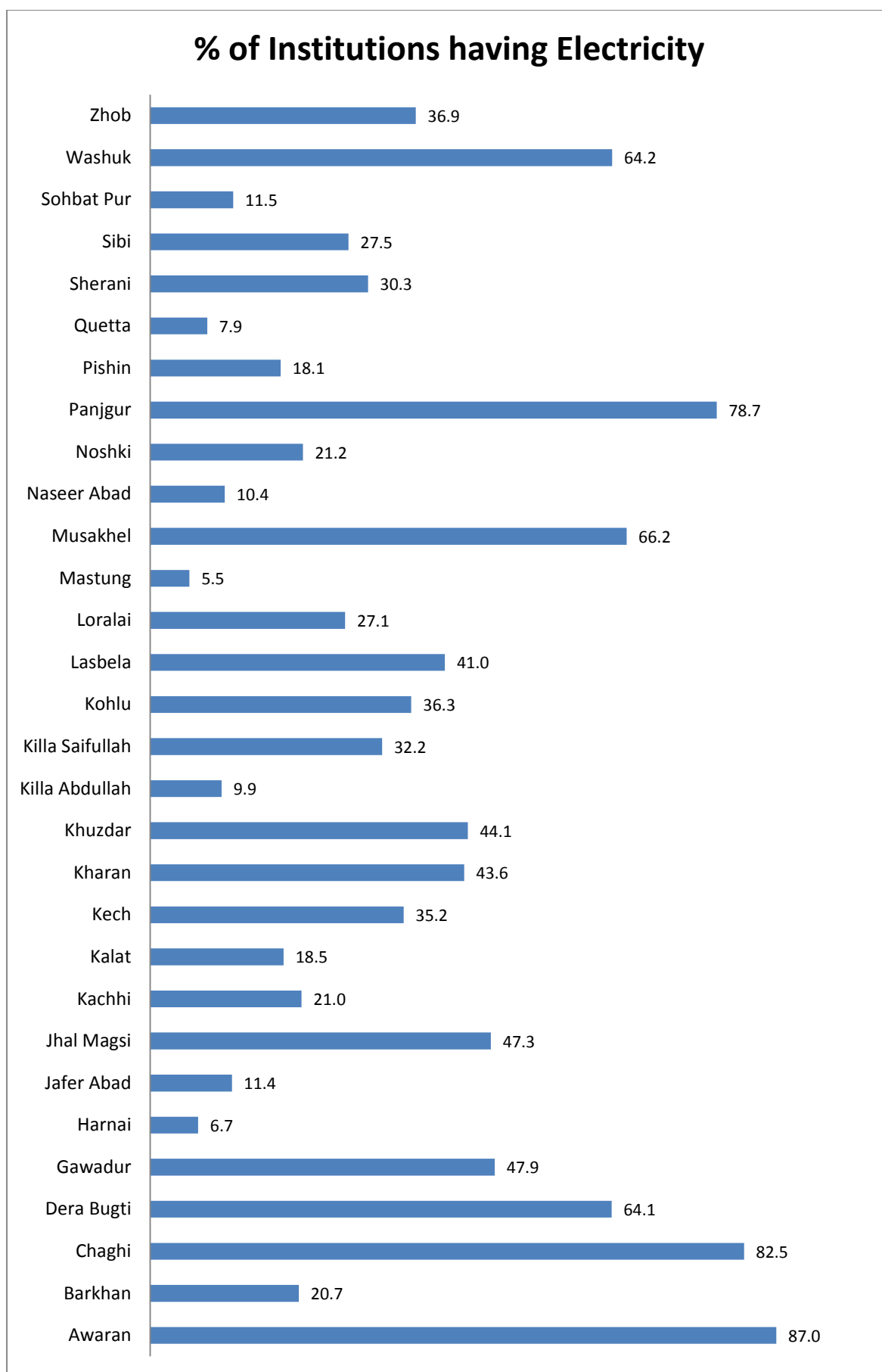
Teachers by Level						
	Mosque	Primary	Middle	High	H. Sec	Total
<b>Boys</b>	-	12,357	6,175	10,380	628	29,540
<b>Girls</b>	-	4,779	3,837	4,759	706	14,081
<b>Total</b>	-	17,136	10,012	15,139	1,334	43,621

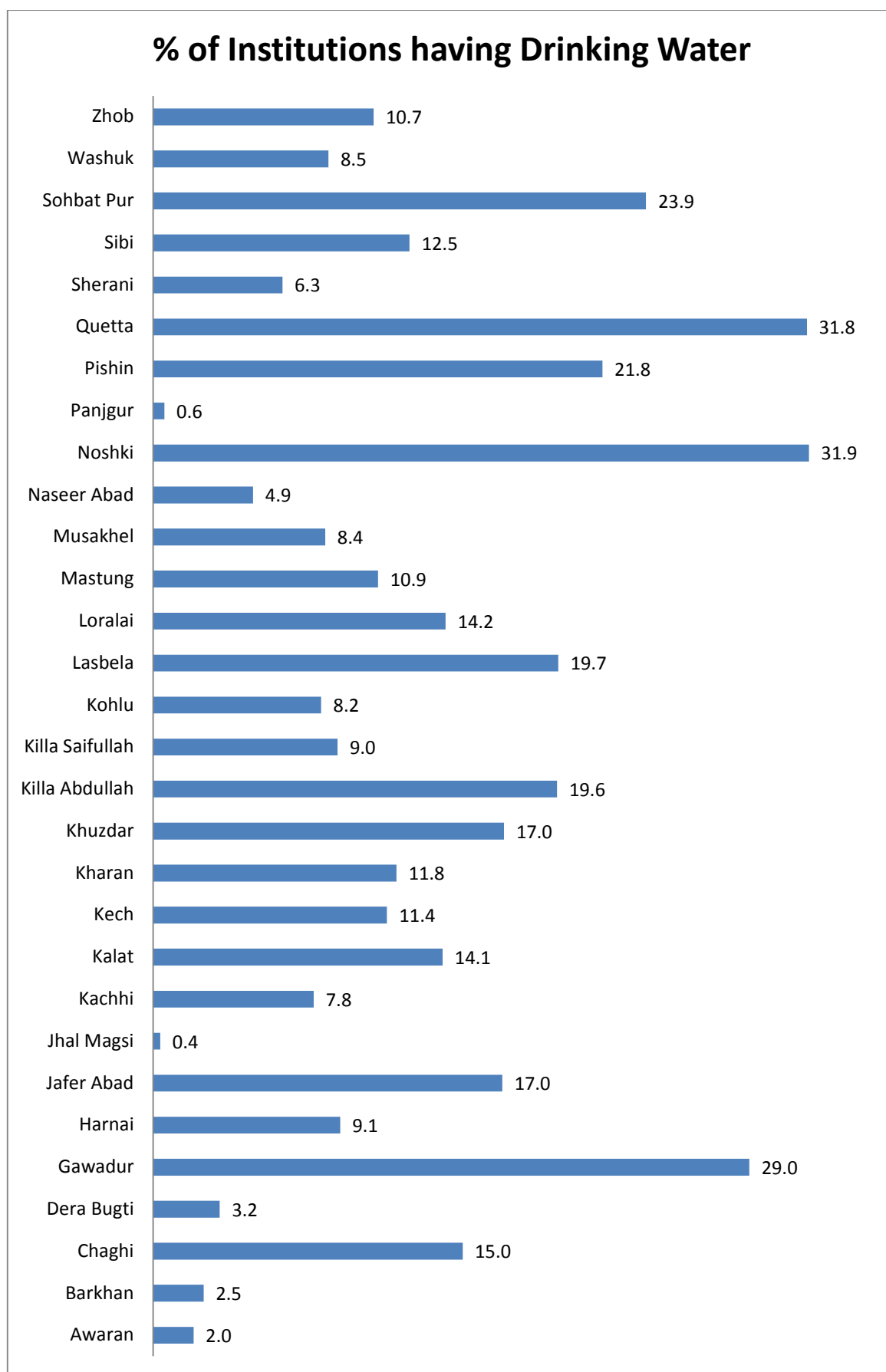




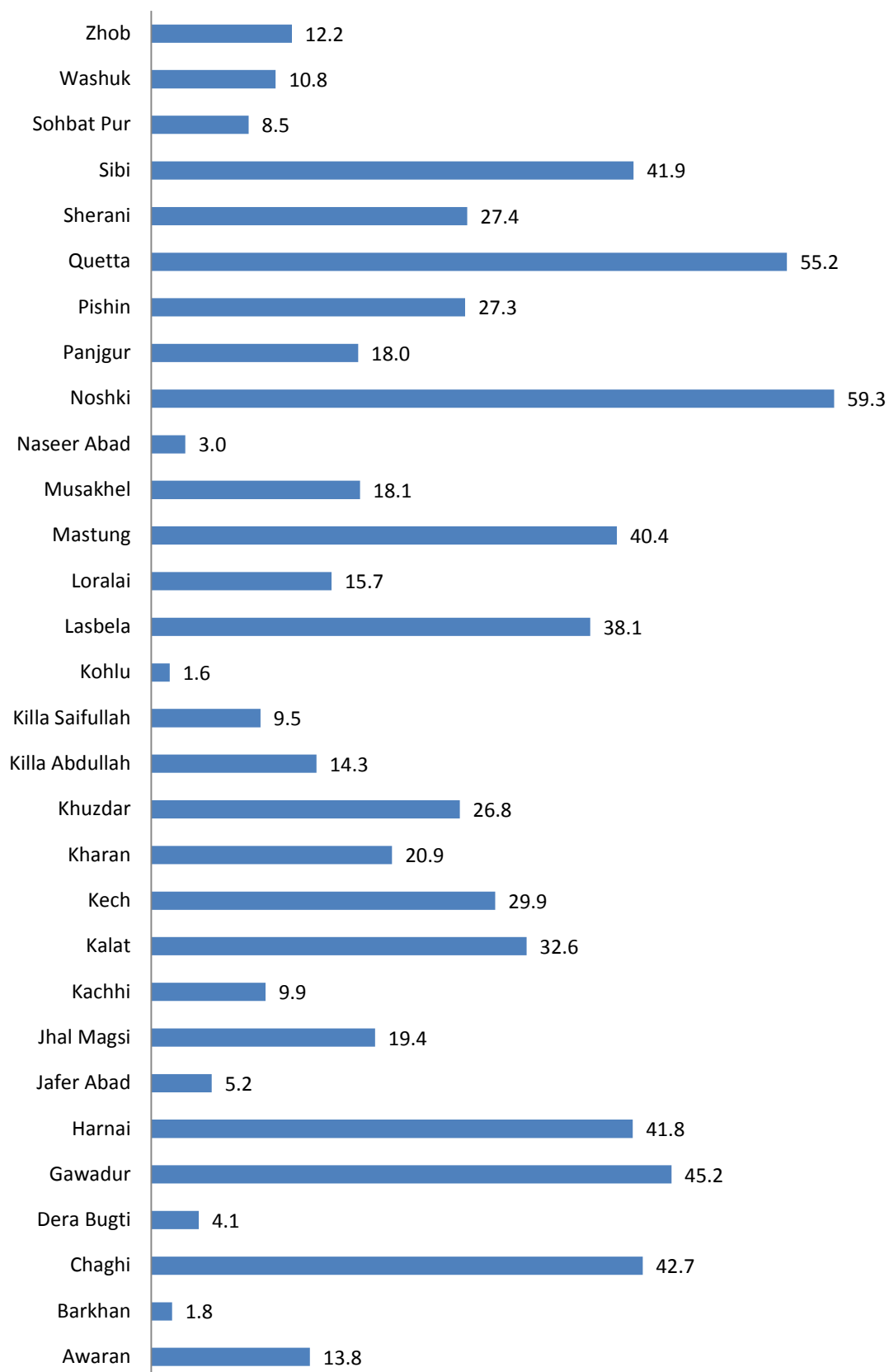


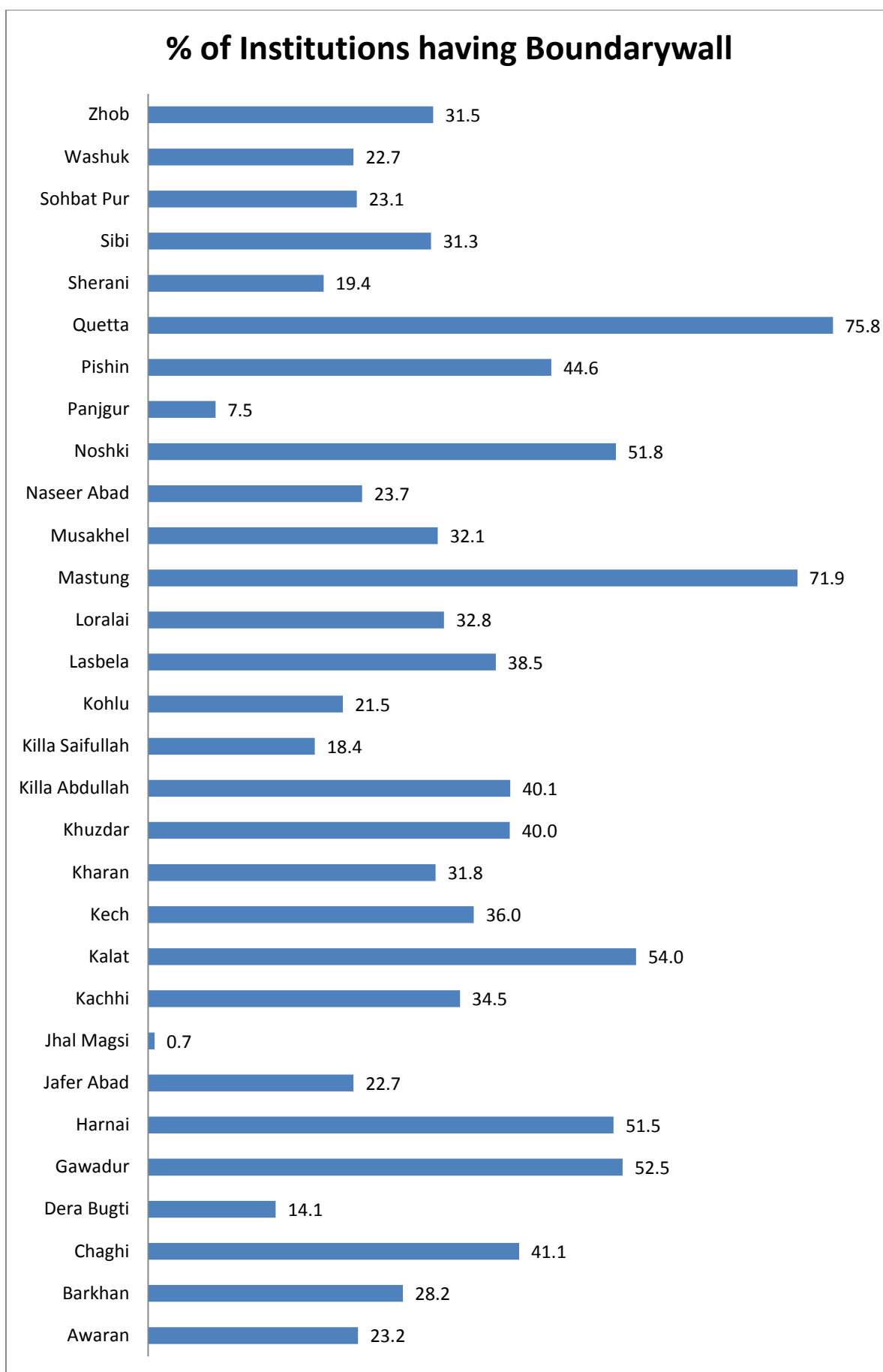






## % of Institutions having Toilets for Students





*This Page has been intentionally left blank*

**AWARAN**

No. of Tehsils: 4

Area: 12510 Sq. Km

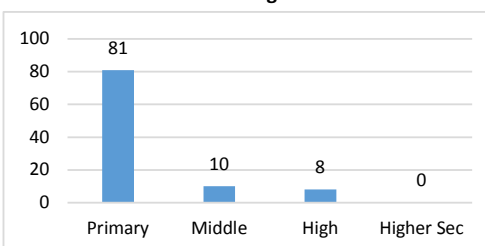
District AWARAN has a total number of 254 Institutions. Out of these 2 are located in Urban areas and the remaining 252 are in Rural Areas.

The total enrolment for the district is 23104. Urban areas have an enrolment of 210, whereas the Rural area share is 22894.

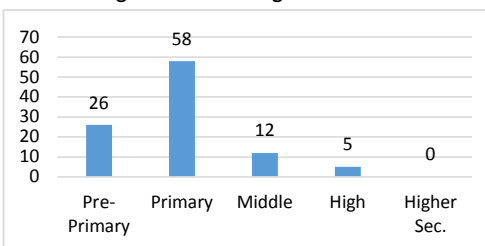
The total number of teachers is 733, of these 3 are teaching in Urban area Institutions and 730 are teaching in Rural areas.

**Institutions by Level**

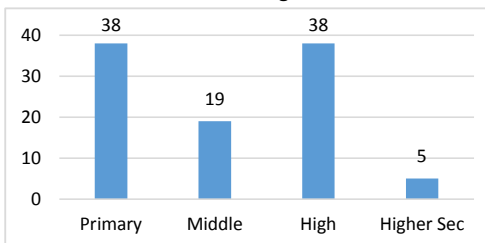
	Primary	Middle	High	Higher Sec.	Total
Boys	156	19	17	1	193
Girls	50	7	4	0	61
<b>Total</b>	<b>206</b>	<b>26</b>	<b>21</b>	<b>1</b>	<b>254</b>

**Level wise Percentage of Institutions****Enrolment by Stage**

	Pre-Primary	Primary	Middle	High	Higher Sec.	Total
Boys	3,686	8,562	2,011	847	0	15,106
Girls	2,308	4,756	667	267	0	7,998
<b>Total</b>	<b>5,994</b>	<b>13,318</b>	<b>2,678</b>	<b>1,114</b>	<b>0</b>	<b>23,104</b>

**Stage wise Percentage of Enrolment****Teachers by Level**

	Primary	Middle	High	Higher Sec.	Total
Boys	212	111	242	35	600
Girls	66	28	39	0	133
<b>Total</b>	<b>278</b>	<b>139</b>	<b>281</b>	<b>35</b>	<b>733</b>

**Level-wise Percentage of Teachers****District Indicators**

Survival Rate to Grade 5:	74%	Pupil-Teacher Ratio (Primary):	44
Dropout Rate (Primary):	26%	Pupil-Classroom Ratio (Primary):	46
Effective Transition Rate : (Primary to Lower Secondary)	74%	Classroom-School Ratio (Primary):	1
Effective Transition Rate: (Lower Secondary to Upper Secondary)	76%	Teacher-School Ratio (Primary):	9



<b>AWARAN</b>					
	<b>Primary</b>	<b>Middle</b>	<b>High</b>	<b>Higher Sec.</b>	<b>Total</b>
<b>BUILDING AVAILABILITY</b>					
Available	140	20	18	1	179
Not Available	66	6	3	0	75
Not Reported	0	0	0	0	0
<b>Total</b>	<b>206</b>	<b>26</b>	<b>21</b>	<b>1</b>	<b>254</b>
<b>OWNERSHIP</b>					
Govt. Building	137	20	18	1	176
Rented	2	0	0	0	2
Donated	1	0	0	0	1
Rent Free	0	0	0	0	0
Other Building	0	0	0	0	0
No Building	66	6	3	0	75
Not Reported	0	0	0	0	0
<b>Total</b>	<b>206</b>	<b>26</b>	<b>21</b>	<b>1</b>	<b>254</b>
<b>TYPE OF CONSTRUCTION</b>					
Kacha	13	0	0	0	13
Pakka	122	17	15	1	155
Mix	1	2	1	0	4
No Building	66	6	3	0	75
Not Reported	4	1	2	0	7
<b>Total</b>	<b>206</b>	<b>26</b>	<b>21</b>	<b>1</b>	<b>254</b>
<b>AVAILABILITY OF ELECTRICITY</b>					
Available	182	21	17	1	221
Not Available	1	0	2	0	3
Not Reported	23	5	2	0	30
<b>Total</b>	<b>206</b>	<b>26</b>	<b>21</b>	<b>1</b>	<b>254</b>
<b>AVAILABILITY OF DRINKING WATER</b>					
Available	2	1	2	0	5
Not Available	132	20	11	0	163
Not Reported	72	5	8	1	86
<b>Total</b>	<b>206</b>	<b>26</b>	<b>21</b>	<b>1</b>	<b>254</b>
<b>LATRINE FOR STUDENTS</b>					
Available	13	9	12	1	35
Not Available	193	17	9	0	219
Not Reported	0	0	0	0	0
<b>Total</b>	<b>206</b>	<b>26</b>	<b>21</b>	<b>1</b>	<b>254</b>
<b>BOUNDARY WALL</b>					
Available	40	9	10	0	59
Not Available	88	11	6	0	105
Not Reported	78	6	5	1	90
<b>Total</b>	<b>206</b>	<b>26</b>	<b>21</b>	<b>1</b>	<b>254</b>
<b>BUILDING CONDITION</b>					
Satisfactory	8	1	3	0	12
Need Repair	27	5	1	0	33
Dangerous	105	14	14	1	134
No Building	66	6	3	0	75
Not Reported	0	0	0	0	0
<b>Total</b>	<b>206</b>	<b>26</b>	<b>21</b>	<b>1</b>	<b>254</b>

**BARKHAN**

No. of Tehsils: 1

Area: 3514 Sq. Km

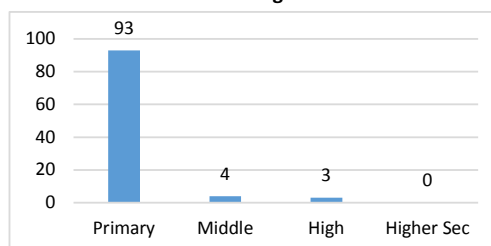
District BARKHAN has a total number of 610 Institutions. Out of these 16 are located in Urban areas and the remaining 594 are in Rural Areas.

The total enrolment for the district is 24586. Urban areas have an enrolment of 1805, whereas the Rural area share is 22781.

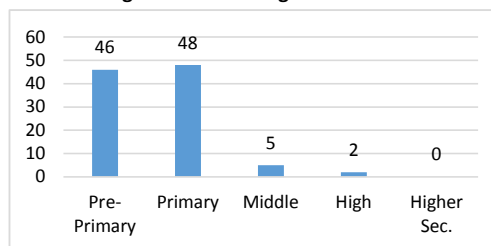
The total number of teachers is 1161, of these 109 are teaching in Urban area Institutions and 1052 are teaching in Rural areas.

**Institutions by Level**

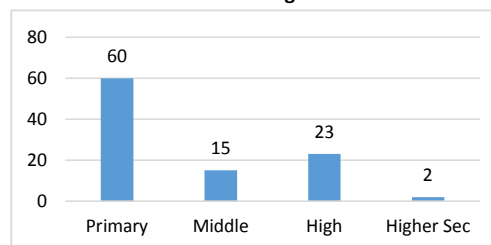
	Primary	Middle	High	Higher Sec.	Total
Boys	408	13	14	1	436
Girls	159	11	4	0	174
<b>Total</b>	<b>567</b>	<b>24</b>	<b>18</b>	<b>1</b>	<b>610</b>

**Level wise Percentage of Institutions****Enrolment by Stage**

	Pre-Primary	Primary	Middle	High	Higher Sec.	Total
Boys	7,457	7,245	850	429	0	15,981
Girls	3,738	4,436	324	107	0	8,605
<b>Total</b>	<b>11,195</b>	<b>11,681</b>	<b>1,174</b>	<b>536</b>	<b>0</b>	<b>24,586</b>


**Stage wise Percentage of Enrolment****Teachers by Level**

	Primary	Middle	High	Higher Sec.	Total
Boys	481	136	221	18	856
Girls	218	39	48	0	305
<b>Total</b>	<b>699</b>	<b>175</b>	<b>269</b>	<b>18</b>	<b>1,161</b>

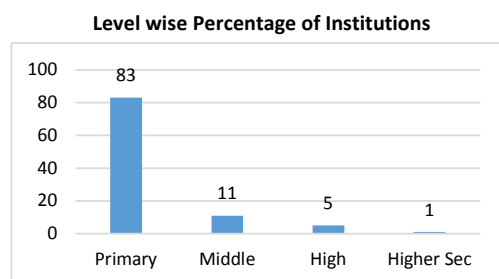
**Level-wise Percentage of Teachers****District Indicators**

Survival Rate to Grade 5:	64%	Pupil-Teacher Ratio (Primary):	26
Dropout Rate (Primary):	36%	Pupil-Classroom Ratio (Primary):	28
Effective Transition Rate : (Primary to Lower Secondary)	53%	Classroom-School Ratio (Primary):	1
Effective Transition Rate: (Lower Secondary to Upper Secondary)	70%	Teacher-School Ratio (Primary):	11

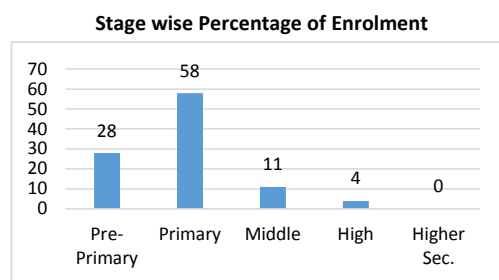
<b>BARKHAN</b>					
	<b>Primary</b>	<b>Middle</b>	<b>High</b>	<b>Higher Sec.</b>	<b>Total</b>
<b>BUILDING AVAILABILITY</b>					
Available	558	24	18	1	601
Not Available	9	0	0	0	9
Not Reported	0	0	0	0	0
<b>Total</b>	<b>567</b>	<b>24</b>	<b>18</b>	<b>1</b>	<b>610</b>
<b>OWNERSHIP</b>					
Govt. Building	410	24	18	1	453
Rented	141	0	0	0	141
Donated	7	0	0	0	7
Rent Free	0	0	0	0	0
Other Building	0	0	0	0	0
No Building	9	0	0	0	9
Not Reported	0	0	0	0	0
<b>Total</b>	<b>567</b>	<b>24</b>	<b>18</b>	<b>1</b>	<b>610</b>
<b>TYPE OF CONSTRUCTION</b>					
Kacha	211	4	0	0	215
Pakka	327	19	17	1	364
Mix	3	1	0	0	4
No Building	9	0	0	0	9
Not Reported	17	0	1	0	18
<b>Total</b>	<b>567</b>	<b>24</b>	<b>18</b>	<b>1</b>	<b>610</b>
<b>AVAILABILITY OF ELECTRICITY</b>					
Available	120	3	3	0	126
Not Available	17	4	7	1	29
Not Reported	430	17	8	0	455
<b>Total</b>	<b>567</b>	<b>24</b>	<b>18</b>	<b>1</b>	<b>610</b>
<b>AVAILABILITY OF DRINKING WATER</b>					
Available	9	1	5	0	15
Not Available	345	16	11	1	373
Not Reported	213	7	2	0	222
<b>Total</b>	<b>567</b>	<b>24</b>	<b>18</b>	<b>1</b>	<b>610</b>
<b>LATRINE FOR STUDENTS</b>					
Available	1	3	7	0	11
Not Available	566	21	11	1	599
Not Reported	0	0	0	0	0
<b>Total</b>	<b>567</b>	<b>24</b>	<b>18</b>	<b>1</b>	<b>610</b>
<b>BOUNDARY WALL</b>					
Available	142	15	14	1	172
Not Available	377	9	4	0	390
Not Reported	48	0	0	0	48
<b>Total</b>	<b>567</b>	<b>24</b>	<b>18</b>	<b>1</b>	<b>610</b>
<b>BUILDING CONDITION</b>					
Satisfactory	150	4	3	1	158
Need Repair	189	10	11	0	210
Dangerous	219	10	4	0	233
No Building	9	0	0	0	9
Not Reported	0	0	0	0	0
<b>Total</b>	<b>567</b>	<b>24</b>	<b>18</b>	<b>1</b>	<b>610</b>

<b>CHAGHI</b>	
No. of Tehsils:	3
Area:	44748 Sq. Km
<p>District CHAGHI has a total number of 246 Institutions. Out of these 35 are located in Urban areas and the remaining 211 are in Rural Areas.</p> <p>The total enrolment for the district is 24867. Urban areas have an enrolment of 6830, whereas the Rural area share is 18037.</p> <p>The total number of teachers is 745, of these 231 are teaching in Urban area Institutions and 514 are teaching in Rural areas.</p>	
	

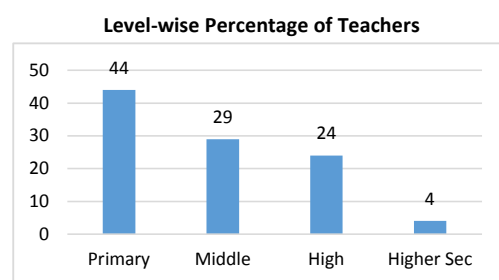
Institutions by Level					
	Primary	Middle	High	Higher Sec.	Total
Boys	147	15	9	2	173
Girls	57	13	3	0	73
<b>Total</b>	<b>204</b>	<b>28</b>	<b>12</b>	<b>2</b>	<b>246</b>



Enrolment by Stage						
	Pre-Primary	Primary	Middle	High	Higher Sec.	Total
Boys	4,481	8,089	1,906	747	0	15,223
Girls	2,453	6,241	717	233	0	9,644
<b>Total</b>	<b>6,934</b>	<b>14,330</b>	<b>2,623</b>	<b>980</b>	<b>0</b>	<b>24,867</b>



Teachers by Level					
	Primary	Middle	High	Higher Sec.	Total
Boys	221	109	134	27	491
Girls	105	104	45	0	254
<b>Total</b>	<b>326</b>	<b>213</b>	<b>179</b>	<b>27</b>	<b>745</b>



District Indicators			
Survival Rate to Grade 5:	25%	Pupil-Teacher Ratio (Primary):	41
Dropout Rate (Primary):	75%	Pupil-Classroom Ratio (Primary):	35
Effective Transition Rate : (Primary to Lower Secondary)	59%	Classroom-School Ratio (Primary):	2
Effective Transition Rate: (Lower Secondary to Upper Secondary)	78%	Teacher-School Ratio (Primary):	10

<b>CHAGHI</b>					
	<b>Primary</b>	<b>Middle</b>	<b>High</b>	<b>Higher Sec.</b>	<b>Total</b>
<b>BUILDING AVAILABILITY</b>					
Available	185	28	12	2	227
Not Available	19	0	0	0	19
Not Reported	0	0	0	0	0
<b>Total</b>	<b>204</b>	<b>28</b>	<b>12</b>	<b>2</b>	<b>246</b>
<b>OWNERSHIP</b>					
Govt. Building	184	28	12	2	226
Rented	0	0	0	0	0
Donated	1	0	0	0	1
Rent Free	0	0	0	0	0
Other Building	0	0	0	0	0
No Building	19	0	0	0	19
Not Reported	0	0	0	0	0
<b>Total</b>	<b>204</b>	<b>28</b>	<b>12</b>	<b>2</b>	<b>246</b>
<b>TYPE OF CONSTRUCTION</b>					
Kacha	43	6	0	0	49
Pakka	138	21	12	2	173
Mix	3	1	0	0	4
No Building	19	0	0	0	19
Not Reported	1	0	0	0	1
<b>Total</b>	<b>204</b>	<b>28</b>	<b>12</b>	<b>2</b>	<b>246</b>
<b>AVAILABILITY OF ELECTRICITY</b>					
Available	175	22	5	1	203
Not Available	4	1	6	0	11
Not Reported	25	5	1	1	32
<b>Total</b>	<b>204</b>	<b>28</b>	<b>12</b>	<b>2</b>	<b>246</b>
<b>AVAILABILITY OF DRINKING WATER</b>					
Available	25	6	5	1	37
Not Available	40	9	3	1	53
Not Reported	139	13	4	0	156
<b>Total</b>	<b>204</b>	<b>28</b>	<b>12</b>	<b>2</b>	<b>246</b>
<b>LATRINE FOR STUDENTS</b>					
Available	72	21	10	2	105
Not Available	132	7	2	0	141
Not Reported	0	0	0	0	0
<b>Total</b>	<b>204</b>	<b>28</b>	<b>12</b>	<b>2</b>	<b>246</b>
<b>BOUNDARY WALL</b>					
Available	71	18	10	2	101
Not Available	105	9	2	0	116
Not Reported	28	1	0	0	29
<b>Total</b>	<b>204</b>	<b>28</b>	<b>12</b>	<b>2</b>	<b>246</b>
<b>BUILDING CONDITION</b>					
Satisfactory	51	8	5	1	65
Need Repair	126	17	7	1	151
Dangerous	6	3	0	0	9
No Building	19	0	0	0	19
Not Reported	2	0	0	0	2
<b>Total</b>	<b>204</b>	<b>28</b>	<b>12</b>	<b>2</b>	<b>246</b>

**DERA BUGTI**

No. of Tehsils: 3

Area: 10160 Sq. Km

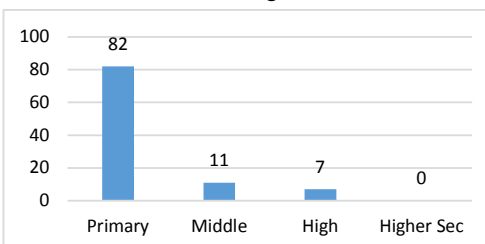
District DERA BUGTI has a total number of 340 Institutions. Out of these 67 are located in Urban areas and the remaining 273 are in Rural Areas.

The total enrolment for the district is 23895. Urban areas have an enrolment of 7232, whereas the Rural area share is 16663.

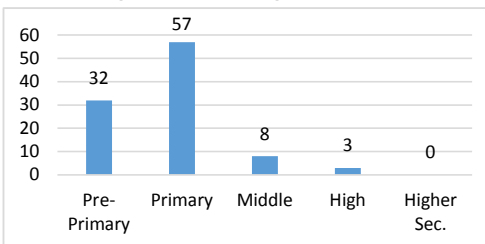
The total number of teachers is 1773, of these 501 are teaching in Urban area Institutions and 1272 are teaching in Rural areas.

**Institutions by Level**

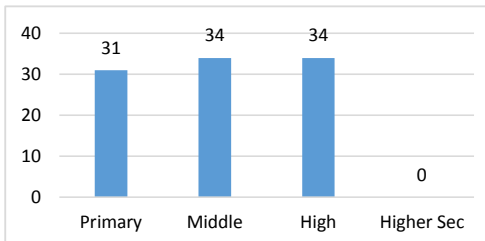
	Primary	Middle	High	Higher Sec.	Total
Boys	231	29	21	0	281
Girls	49	7	3	0	59
<b>Total</b>	<b>280</b>	<b>36</b>	<b>24</b>	<b>0</b>	<b>340</b>

**Level wise Percentage of Institutions****Enrolment by Stage**

	Pre-Primary	Primary	Middle	High	Higher Sec.	Total
Boys	6,366	11,663	1,722	760	0	20,511
Girls	1,270	1,881	193	40	0	3,384
<b>Total</b>	<b>7,636</b>	<b>13,544</b>	<b>1,915</b>	<b>800</b>	<b>0</b>	<b>23,895</b>

**Stage wise Percentage of Enrolment****Teachers by Level**

	Primary	Middle	High	Higher Sec.	Total
Boys	465	529	547	0	1,541
Girls	91	78	63	0	232
<b>Total</b>	<b>556</b>	<b>607</b>	<b>610</b>	<b>0</b>	<b>1,773</b>

**Level-wise Percentage of Teachers****District Indicators**

Survival Rate to Grade 5:	70%	Pupil-Teacher Ratio (Primary):	24
Dropout Rate (Primary):	30%	Pupil-Classroom Ratio (Primary):	32
Effective Transition Rate : (Primary to Lower Secondary)	71%	Classroom-School Ratio (Primary):	1
Effective Transition Rate: (Lower Secondary to Upper Secondary)	79%	Teacher-School Ratio (Primary):	20

<b>DERA BUGTI</b>					
	<b>Primary</b>	<b>Middle</b>	<b>High</b>	<b>Higher Sec.</b>	<b>Total</b>
<b>BUILDING AVAILABILITY</b>					
Available	243	36	24		303
Not Available	37	0	0		37
Not Reported	0	0	0		0
<b>Total</b>	<b>280</b>	<b>36</b>	<b>24</b>	<b>0</b>	<b>340</b>
<b>OWNERSHIP</b>					
Govt. Building	211	34	24		269
Rented	31	1	0		32
Donated	1	1	0		2
Rent Free	0	0	0		0
Other Building	0	0	0		0
No Building	37	0	0		37
Not Reported	0	0	0		0
<b>Total</b>	<b>280</b>	<b>36</b>	<b>24</b>	<b>0</b>	<b>340</b>
<b>TYPE OF CONSTRUCTION</b>					
Kacha	114	12	3		129
Pakka	120	23	21		164
Mix	3	0	0		3
No Building	37	0	0		37
Not Reported	6	1	0		7
<b>Total</b>	<b>280</b>	<b>36</b>	<b>24</b>	<b>0</b>	<b>340</b>
<b>AVAILABILITY OF ELECTRICITY</b>					
Available	192	18	8		218
Not Available	7	3	8		18
Not Reported	81	15	8		104
<b>Total</b>	<b>280</b>	<b>36</b>	<b>24</b>	<b>0</b>	<b>340</b>
<b>AVAILABILITY OF DRINKING WATER</b>					
Available	3	3	5		11
Not Available	183	12	11		206
Not Reported	94	21	8		123
<b>Total</b>	<b>280</b>	<b>36</b>	<b>24</b>	<b>0</b>	<b>340</b>
<b>LATRINE FOR STUDENTS</b>					
Available	4	1	9		14
Not Available	276	35	15		326
Not Reported	0	0	0		0
<b>Total</b>	<b>280</b>	<b>36</b>	<b>24</b>	<b>0</b>	<b>340</b>
<b>BOUNDARY WALL</b>					
Available	27	9	12		48
Not Available	150	26	11		187
Not Reported	103	1	1		105
<b>Total</b>	<b>280</b>	<b>36</b>	<b>24</b>	<b>0</b>	<b>340</b>
<b>BUILDING CONDITION</b>					
Satisfactory	86	6	1		93
Need Repair	124	15	3		142
Dangerous	33	15	20		68
No Building	37	0	0		37
Not Reported	0	0	0		0
<b>Total</b>	<b>280</b>	<b>36</b>	<b>24</b>	<b>0</b>	<b>340</b>

**GAWADUR**

No. of Tehsils: 4

Area: 12637 Sq. Km

District GAWADUR has a total number of 259 Institutions. Out of these 73 are located in Urban areas and the remaining 186 are in Rural Areas.

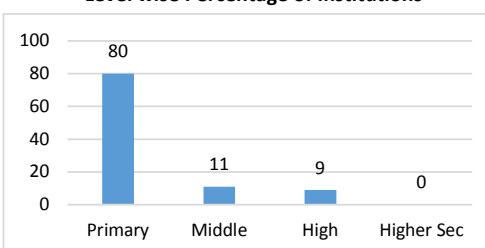
The total enrolment for the district is 32614. Urban areas have an enrolment of 18380, whereas the Rural area share is 14234.

The total number of teachers is 862, of these 460 are teaching in Urban area Institutions and 402 are teaching in Rural areas.



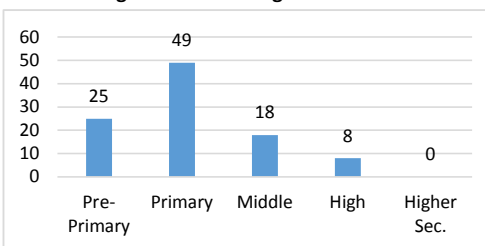
Institutions by Level					
	Primary	Middle	High	Higher Sec.	Total
Boys	144	19	15	1	179
Girls	62	9	9	0	80
<b>Total</b>	<b>206</b>	<b>28</b>	<b>24</b>	<b>1</b>	<b>259</b>

Level wise Percentage of Institutions



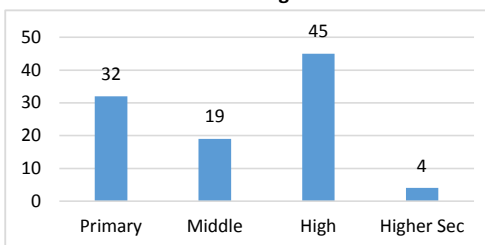
Enrolment by Stage						
	Pre-Primary	Primary	Middle	High	Higher Sec.	Total
Boys	4,516	8,932	3,288	1,432	1	18,169
Girls	3,531	7,150	2,508	1,254	2	14,445
<b>Total</b>	<b>8,047</b>	<b>16,082</b>	<b>5,796</b>	<b>2,686</b>	<b>3</b>	<b>32,614</b>

Stage wise Percentage of Enrolment



Teachers by Level					
	Primary	Middle	High	Higher Sec.	Total
Boys	190	113	235	36	574
Girls	83	53	152	0	288
<b>Total</b>	<b>273</b>	<b>166</b>	<b>387</b>	<b>36</b>	<b>862</b>


Level-wise Percentage of Teachers

**District Indicators**

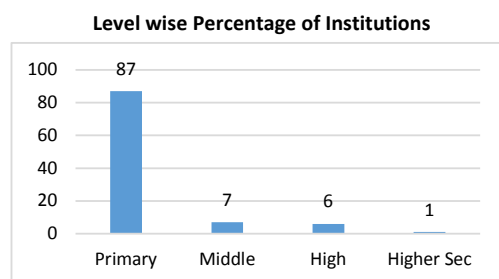
Survival Rate to Grade 5:	68%	Pupil-Teacher Ratio (Primary):	42
Dropout Rate (Primary):	32%	Pupil-Classroom Ratio (Primary):	28
Effective Transition Rate : (Primary to Lower Secondary)	94%	Classroom-School Ratio (Primary):	2
Effective Transition Rate: (Lower Secondary to Upper Secondary)	92%	Teacher-School Ratio (Primary):	11



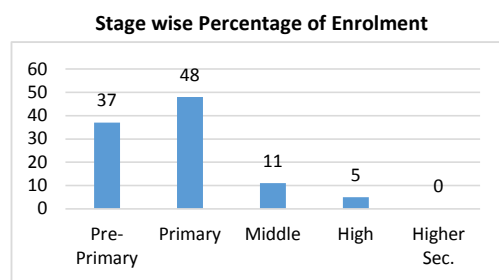
<b>GAWADUR</b>					
	<b>Primary</b>	<b>Middle</b>	<b>High</b>	<b>Higher Sec.</b>	<b>Total</b>
<b>BUILDING AVAILABILITY</b>					
Available	187	28	24	1	240
Not Available	19	0	0	0	19
Not Reported	0	0	0	0	0
<b>Total</b>	<b>206</b>	<b>28</b>	<b>24</b>	<b>1</b>	<b>259</b>
<b>OWNERSHIP</b>					
Govt. Building	187	28	24	1	240
Rented	0	0	0	0	0
Donated	0	0	0	0	0
Rent Free	0	0	0	0	0
Other Building	0	0	0	0	0
No Building	19	0	0	0	19
Not Reported	0	0	0	0	0
<b>Total</b>	<b>206</b>	<b>28</b>	<b>24</b>	<b>1</b>	<b>259</b>
<b>TYPE OF CONSTRUCTION</b>					
Kacha	26	2	0	0	28
Pakka	154	26	23	1	204
Mix	6	0	1	0	7
No Building	19	0	0	0	19
Not Reported	1	0	0	0	1
<b>Total</b>	<b>206</b>	<b>28</b>	<b>24</b>	<b>1</b>	<b>259</b>
<b>AVAILABILITY OF ELECTRICITY</b>					
Available	114	9	1	0	124
Not Available	48	11	21	1	81
Not Reported	44	8	2	0	54
<b>Total</b>	<b>206</b>	<b>28</b>	<b>24</b>	<b>1</b>	<b>259</b>
<b>AVAILABILITY OF DRINKING WATER</b>					
Available	42	11	21	1	75
Not Available	115	15	3	0	133
Not Reported	49	2	0	0	51
<b>Total</b>	<b>206</b>	<b>28</b>	<b>24</b>	<b>1</b>	<b>259</b>
<b>LATRINE FOR STUDENTS</b>					
Available	74	21	21	1	117
Not Available	132	7	3	0	142
Not Reported	0	0	0	0	0
<b>Total</b>	<b>206</b>	<b>28</b>	<b>24</b>	<b>1</b>	<b>259</b>
<b>BOUNDARY WALL</b>					
Available	90	21	24	1	136
Not Available	92	7	0	0	99
Not Reported	24	0	0	0	24
<b>Total</b>	<b>206</b>	<b>28</b>	<b>24</b>	<b>1</b>	<b>259</b>
<b>BUILDING CONDITION</b>					
Satisfactory	23	4	3	0	30
Need Repair	77	17	18	0	112
Dangerous	87	7	3	1	98
No Building	19	0	0	0	19
Not Reported	0	0	0	0	0
<b>Total</b>	<b>206</b>	<b>28</b>	<b>24</b>	<b>1</b>	<b>259</b>

<b>HARNAI</b>	
No. of Tehsils:	2
Area:	Not Available
<p>District HARNAI has a total number of 165 Institutions. Out of these 12 are located in Urban areas and the remaining 153 are in Rural Areas.</p> <p>The total enrolment for the district is 10355. Urban areas have an enrolment of 2812, whereas the Rural area share is 7543.</p> <p>The total number of teachers is 468, of these 117 are teaching in Urban area Institutions and 351 are teaching in Rural areas.</p>	
	

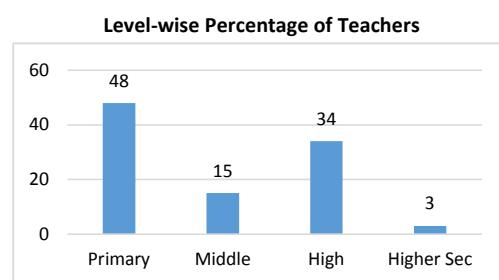
Institutions by Level					
	Primary	Middle	High	Higher Sec.	Total
Boys	94	4	8	1	107
Girls	49	7	2	0	58
<b>Total</b>	<b>143</b>	<b>11</b>	<b>10</b>	<b>1</b>	<b>165</b>



Enrolment by Stage						
	Pre-Primary	Primary	Middle	High	Higher Sec.	Total
Boys	2,443	3,280	801	397	0	6,921
Girls	1,343	1,676	321	94	0	3,434
<b>Total</b>	<b>3,786</b>	<b>4,956</b>	<b>1,122</b>	<b>491</b>	<b>0</b>	<b>10,355</b>



Teachers by Level					
	Primary	Middle	High	Higher Sec.	Total
Boys	148	33	132	16	329
Girls	77	36	26	0	139
<b>Total</b>	<b>225</b>	<b>69</b>	<b>158</b>	<b>16</b>	<b>468</b>



District Indicators			
Survival Rate to Grade 5:	47%	Pupil-Teacher Ratio (Primary):	26
Dropout Rate (Primary):	53%	Pupil-Classroom Ratio (Primary):	28
Effective Transition Rate : (Primary to Lower Secondary)	80%	Classroom-School Ratio (Primary):	1
Effective Transition Rate: (Lower Secondary to Upper Secondary)	100%	Teacher-School Ratio (Primary):	11

<b>HARNAI</b>					
	<b>Primary</b>	<b>Middle</b>	<b>High</b>	<b>Higher Sec.</b>	<b>Total</b>
<b>BUILDING AVAILABILITY</b>					
Available	107	11	10	1	129
Not Available	36	0	0	0	36
Not Reported	0	0	0	0	0
<b>Total</b>	<b>143</b>	<b>11</b>	<b>10</b>	<b>1</b>	<b>165</b>
<b>OWNERSHIP</b>					
Govt. Building	98	9	10	1	118
Rented	7	2	0	0	9
Donated	2	0	0	0	2
Rent Free	0	0	0	0	0
Other Building	0	0	0	0	0
No Building	36	0	0	0	36
Not Reported	0	0	0	0	0
<b>Total</b>	<b>143</b>	<b>11</b>	<b>10</b>	<b>1</b>	<b>165</b>
<b>TYPE OF CONSTRUCTION</b>					
Kacha	15	1	0	0	16
Pakka	89	10	10	1	110
Mix	3	0	0	0	3
No Building	36	0	0	0	36
Not Reported	0	0	0	0	0
<b>Total</b>	<b>143</b>	<b>11</b>	<b>10</b>	<b>1</b>	<b>165</b>
<b>AVAILABILITY OF ELECTRICITY</b>					
Available	11	0	0	0	11
Not Available	33	5	6	0	44
Not Reported	99	6	4	1	110
<b>Total</b>	<b>143</b>	<b>11</b>	<b>10</b>	<b>1</b>	<b>165</b>
<b>AVAILABILITY OF DRINKING WATER</b>					
Available	12	3	0	0	15
Not Available	70	3	2	0	75
Not Reported	61	5	8	1	75
<b>Total</b>	<b>143</b>	<b>11</b>	<b>10</b>	<b>1</b>	<b>165</b>
<b>LATRINE FOR STUDENTS</b>					
Available	55	7	7	0	69
Not Available	88	4	3	1	96
Not Reported	0	0	0	0	0
<b>Total</b>	<b>143</b>	<b>11</b>	<b>10</b>	<b>1</b>	<b>165</b>
<b>BOUNDARY WALL</b>					
Available	65	10	9	1	85
Not Available	39	1	1	0	41
Not Reported	39	0	0	0	39
<b>Total</b>	<b>143</b>	<b>11</b>	<b>10</b>	<b>1</b>	<b>165</b>
<b>BUILDING CONDITION</b>					
Satisfactory	30	5	4	0	39
Need Repair	36	5	5	0	46
Dangerous	41	1	1	1	44
No Building	36	0	0	0	36
Not Reported	0	0	0	0	0
<b>Total</b>	<b>143</b>	<b>11</b>	<b>10</b>	<b>1</b>	<b>165</b>

**JAFER ABAD**

No. of Tehsils: 3

Area: 2445 Sq. Km

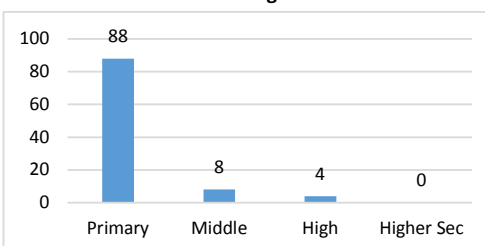
District JAFER ABAD has a total number of 572 Institutions. Out of these 44 are located in Urban areas and the remaining 528 are in Rural Areas.

The total enrolment for the district is 64227. Urban areas have an enrolment of 19046, whereas the Rural area share is 45181.

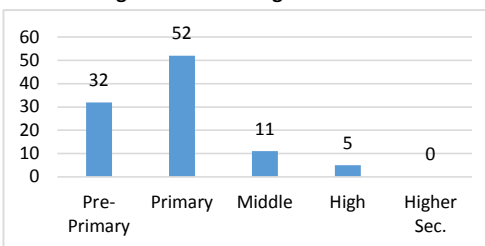
The total number of teachers is 1701, of these 496 are teaching in Urban area Institutions and 1205 are teaching in Rural areas.

**Institutions by Level**

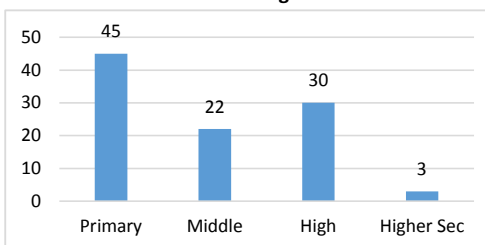
	Primary	Middle	High	Higher Sec.	Total
Boys	368	30	16	2	416
Girls	135	14	7	0	156
<b>Total</b>	<b>503</b>	<b>44</b>	<b>23</b>	<b>2</b>	<b>572</b>

**Level wise Percentage of Institutions****Enrolment by Stage**

	Pre-Primary	Primary	Middle	High	Higher Sec.	Total
Boys	12,065	19,209	5,334	2,253	0	38,861
Girls	8,537	13,958	1,999	872	0	25,366
<b>Total</b>	<b>20,602</b>	<b>33,167</b>	<b>7,333</b>	<b>3,125</b>	<b>0</b>	<b>64,227</b>

**Stage wise Percentage of Enrolment****Teachers by Level**

	Primary	Middle	High	Higher Sec.	Total
Boys	548	245	348	46	1,187
Girls	224	136	154	0	514
<b>Total</b>	<b>772</b>	<b>381</b>	<b>502</b>	<b>46</b>	<b>1,701</b>

**Level-wise Percentage of Teachers****District Indicators**

Survival Rate to Grade 5:	68%	Pupil-Teacher Ratio (Primary):	47
Dropout Rate (Primary):	32%	Pupil-Classroom Ratio (Primary):	50
Effective Transition Rate : (Primary to Lower Secondary)	76%	Classroom-School Ratio (Primary):	1
Effective Transition Rate: (Lower Secondary to Upper Secondary)	89%	Teacher-School Ratio (Primary):	13

<b>JAFER ABAD</b>					
	<b>Primary</b>	<b>Middle</b>	<b>High</b>	<b>Higher Sec.</b>	<b>Total</b>
<b>BUILDING AVAILABILITY</b>					
Available	416	44	23	2	485
Not Available	87	0	0	0	87
Not Reported	0	0	0	0	0
<b>Total</b>	<b>503</b>	<b>44</b>	<b>23</b>	<b>2</b>	<b>572</b>
<b>OWNERSHIP</b>					
Govt. Building	405	42	23	2	472
Rented	2	0	0	0	2
Donated	9	2	0	0	11
Rent Free	0	0	0	0	0
Other Building	0	0	0	0	0
No Building	87	0	0	0	87
Not Reported	0	0	0	0	0
<b>Total</b>	<b>503</b>	<b>44</b>	<b>23</b>	<b>2</b>	<b>572</b>
<b>TYPE OF CONSTRUCTION</b>					
Kacha	54	4	2	0	60
Pakka	361	40	21	2	424
Mix	1	0	0	0	1
No Building	87	0	0	0	87
Not Reported	0	0	0	0	0
<b>Total</b>	<b>503</b>	<b>44</b>	<b>23</b>	<b>2</b>	<b>572</b>
<b>AVAILABILITY OF ELECTRICITY</b>					
Available	61	4	0	0	65
Not Available	144	23	21	2	190
Not Reported	298	17	2	0	317
<b>Total</b>	<b>503</b>	<b>44</b>	<b>23</b>	<b>2</b>	<b>572</b>
<b>AVAILABILITY OF DRINKING WATER</b>					
Available	68	18	11	0	97
Not Available	150	9	4	2	165
Not Reported	285	17	8	0	310
<b>Total</b>	<b>503</b>	<b>44</b>	<b>23</b>	<b>2</b>	<b>572</b>
<b>LATRINE FOR STUDENTS</b>					
Available	5	13	10	2	30
Not Available	498	31	13	0	542
Not Reported	0	0	0	0	0
<b>Total</b>	<b>503</b>	<b>44</b>	<b>23</b>	<b>2</b>	<b>572</b>
<b>BOUNDARY WALL</b>					
Available	85	26	17	2	130
Not Available	305	18	6	0	329
Not Reported	113	0	0	0	113
<b>Total</b>	<b>503</b>	<b>44</b>	<b>23</b>	<b>2</b>	<b>572</b>
<b>BUILDING CONDITION</b>					
Satisfactory	118	8	2	0	128
Need Repair	141	15	8	0	164
Dangerous	157	20	12	2	191
No Building	87	0	0	0	87
Not Reported	0	1	1	0	2
<b>Total</b>	<b>503</b>	<b>44</b>	<b>23</b>	<b>2</b>	<b>572</b>

**JHAL MAGSI**

No. of Tehsils: 2

Area: 3615 Sq. Km

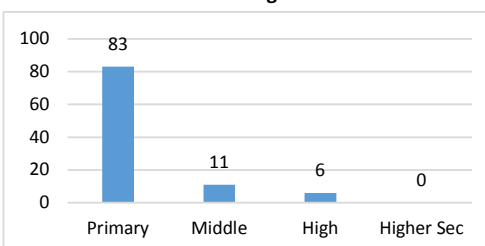
District JHAL MAGSI has a total number of 283 Institutions. Out of these 29 are located in Urban areas and the remaining 254 are in Rural Areas.

The total enrolment for the district is 32220. Urban areas have an enrolment of 5641, whereas the Rural area share is 26579.

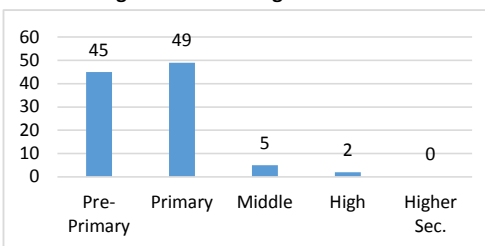
The total number of teachers is 913, of these 189 are teaching in Urban area Institutions and 724 are teaching in Rural areas.

**Institutions by Level**

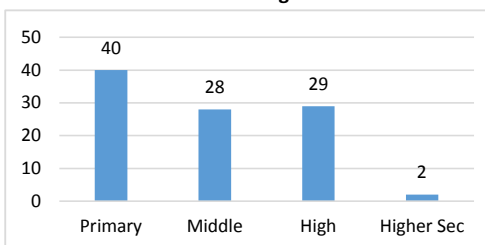
	Primary	Middle	High	Higher Sec.	Total
Boys	161	19	12	1	193
Girls	74	12	4	0	90
<b>Total</b>	<b>235</b>	<b>31</b>	<b>16</b>	<b>1</b>	<b>283</b>

**Level wise Percentage of Institutions****Enrolment by Stage**

	Pre-Primary	Primary	Middle	High	Higher Sec.	Total
Boys	9,780	9,904	1,119	389	0	21,192
Girls	4,671	5,820	425	112	0	11,028
<b>Total</b>	<b>14,451</b>	<b>15,724</b>	<b>1,544</b>	<b>501</b>	<b>0</b>	<b>32,220</b>


**Stage wise Percentage of Enrolment****Teachers by Level**

	Primary	Middle	High	Higher Sec.	Total
Boys	254	185	201	22	662
Girls	110	75	66	0	251
<b>Total</b>	<b>364</b>	<b>260</b>	<b>267</b>	<b>22</b>	<b>913</b>

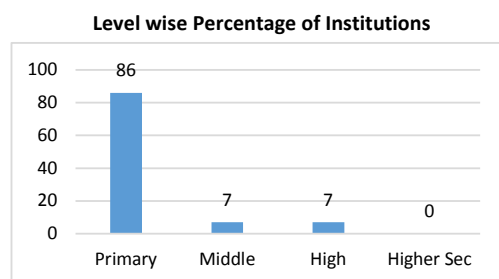
**Level-wise Percentage of Teachers****District Indicators**

Survival Rate to Grade 5:	15%	Pupil-Teacher Ratio (Primary):	54
Dropout Rate (Primary):	85%	Pupil-Classroom Ratio (Primary):	51
Effective Transition Rate : (Primary to Lower Secondary)	43%	Classroom-School Ratio (Primary):	2
Effective Transition Rate: (Lower Secondary to Upper Secondary)	90%	Teacher-School Ratio (Primary):	11

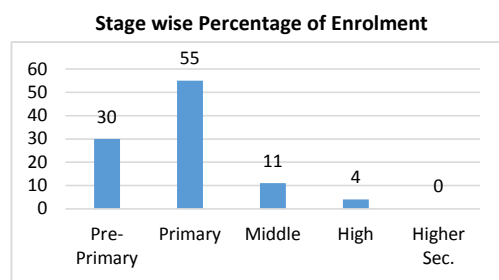
<b>JHAL MAGSI</b>					
	<b>Primary</b>	<b>Middle</b>	<b>High</b>	<b>Higher Sec.</b>	<b>Total</b>
<b>BUILDING AVAILABILITY</b>					
Available	206	31	16	1	254
Not Available	29	0	0	0	29
Not Reported	0	0	0	0	0
<b>Total</b>	<b>235</b>	<b>31</b>	<b>16</b>	<b>1</b>	<b>283</b>
<b>OWNERSHIP</b>					
Govt. Building	155	30	15	1	201
Rented	28	0	1	0	29
Donated	23	1	0	0	24
Rent Free	0	0	0	0	0
Other Building	0	0	0	0	0
No Building	29	0	0	0	29
Not Reported	0	0	0	0	0
<b>Total</b>	<b>235</b>	<b>31</b>	<b>16</b>	<b>1</b>	<b>283</b>
<b>TYPE OF CONSTRUCTION</b>					
Kacha	31	0	1	0	32
Pakka	175	31	15	1	222
Mix	0	0	0	0	0
No Building	29	0	0	0	29
Not Reported	0	0	0	0	0
<b>Total</b>	<b>235</b>	<b>31</b>	<b>16</b>	<b>1</b>	<b>283</b>
<b>AVAILABILITY OF ELECTRICITY</b>					
Available	94	26	13	1	134
Not Available	18	0	0	0	18
Not Reported	123	5	3	0	131
<b>Total</b>	<b>235</b>	<b>31</b>	<b>16</b>	<b>1</b>	<b>283</b>
<b>AVAILABILITY OF DRINKING WATER</b>					
Available	1	0	0	0	1
Not Available	2	1	0	0	3
Not Reported	232	30	16	1	279
<b>Total</b>	<b>235</b>	<b>31</b>	<b>16</b>	<b>1</b>	<b>283</b>
<b>LATRINE FOR STUDENTS</b>					
Available	22	19	13	1	55
Not Available	213	12	3	0	228
Not Reported	0	0	0	0	0
<b>Total</b>	<b>235</b>	<b>31</b>	<b>16</b>	<b>1</b>	<b>283</b>
<b>BOUNDARY WALL</b>					
Available	0	0	2	0	2
Not Available	0	0	0	0	0
Not Reported	235	31	14	1	281
<b>Total</b>	<b>235</b>	<b>31</b>	<b>16</b>	<b>1</b>	<b>283</b>
<b>BUILDING CONDITION</b>					
Satisfactory	176	28	12	1	217
Need Repair	30	0	0	0	30
Dangerous	0	3	4	0	7
No Building	29	0	0	0	29
Not Reported	0	0	0	0	0
<b>Total</b>	<b>235</b>	<b>31</b>	<b>16</b>	<b>1</b>	<b>283</b>

<b>KACHHI</b>	
No. of Tehsils:	4
Area:	7499 Sq. Km
<p>District KACHHI has a total number of 423 Institutions. Out of these 42 are located in Urban areas and the remaining 381 are in Rural Areas.</p> <p>The total enrolment for the district is 35205. Urban areas have an enrolment of 9100, whereas the Rural area share is 26105.</p> <p>The total number of teachers is 1389, of these 341 are teaching in Urban area Institutions and 1048 are teaching in Rural areas.</p>	
	

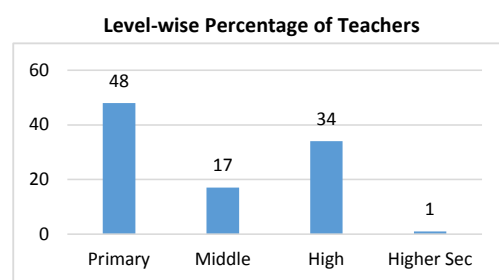
Institutions by Level					
	Primary	Middle	High	Higher Sec.	Total
Boys	303	20	20	0	<b>343</b>
Girls	62	9	8	1	<b>80</b>
<b>Total</b>	<b>365</b>	<b>29</b>	<b>28</b>	<b>1</b>	<b>423</b>



Enrolment by Stage						
	Pre-Primary	Primary	Middle	High	Higher Sec.	Total
Boys	7,344	13,099	2,657	1,056	0	<b>24,156</b>
Girls	3,297	6,220	1,113	419	0	<b>11,049</b>
<b>Total</b>	<b>10,641</b>	<b>19,319</b>	<b>3,770</b>	<b>1,475</b>	<b>0</b>	<b>35,205</b>



Teachers by Level					
	Primary	Middle	High	Higher Sec.	Total
Boys	553	183	357	0	<b>1,093</b>
Girls	113	50	116	17	<b>296</b>
<b>Total</b>	<b>666</b>	<b>233</b>	<b>473</b>	<b>17</b>	<b>1,389</b>



District Indicators			
Survival Rate to Grade 5:	78%	Pupil-Teacher Ratio (Primary):	30
Dropout Rate (Primary):	22%	Pupil-Classroom Ratio (Primary):	32
Effective Transition Rate : (Primary to Lower Secondary)	89%	Classroom-School Ratio (Primary):	2
Effective Transition Rate: (Lower Secondary to Upper Secondary)	90%	Teacher-School Ratio (Primary):	12



<b>KACHHI</b>					
	<b>Primary</b>	<b>Middle</b>	<b>High</b>	<b>Higher Sec.</b>	<b>Total</b>
<b>BUILDING AVAILABILITY</b>					
Available	356	29	28	1	414
Not Available	9	0	0	0	9
Not Reported	0	0	0	0	0
<b>Total</b>	<b>365</b>	<b>29</b>	<b>28</b>	<b>1</b>	<b>423</b>
<b>OWNERSHIP</b>					
Govt. Building	316	28	28	1	373
Rented	1	0	0	0	1
Donated	39	1	0	0	40
Rent Free	0	0	0	0	0
Other Building	0	0	0	0	0
No Building	9	0	0	0	9
Not Reported	0	0	0	0	0
<b>Total</b>	<b>365</b>	<b>29</b>	<b>28</b>	<b>1</b>	<b>423</b>
<b>TYPE OF CONSTRUCTION</b>					
Kacha	86	1	1	0	88
Pakka	259	26	27	1	313
Mix	7	2	0	0	9
No Building	9	0	0	0	9
Not Reported	4	0	0	0	4
<b>Total</b>	<b>365</b>	<b>29</b>	<b>28</b>	<b>1</b>	<b>423</b>
<b>AVAILABILITY OF ELECTRICITY</b>					
Available	88	1	0	0	89
Not Available	24	9	23	1	57
Not Reported	253	19	5	0	277
<b>Total</b>	<b>365</b>	<b>29</b>	<b>28</b>	<b>1</b>	<b>423</b>
<b>AVAILABILITY OF DRINKING WATER</b>					
Available	17	5	10	1	33
Not Available	218	16	13	0	247
Not Reported	130	8	5	0	143
<b>Total</b>	<b>365</b>	<b>29</b>	<b>28</b>	<b>1</b>	<b>423</b>
<b>LATRINE FOR STUDENTS</b>					
Available	13	12	16	1	42
Not Available	352	17	12	0	381
Not Reported	0	0	0	0	0
<b>Total</b>	<b>365</b>	<b>29</b>	<b>28</b>	<b>1</b>	<b>423</b>
<b>BOUNDARY WALL</b>					
Available	102	19	24	1	146
Not Available	210	10	3	0	223
Not Reported	53	0	1	0	54
<b>Total</b>	<b>365</b>	<b>29</b>	<b>28</b>	<b>1</b>	<b>423</b>
<b>BUILDING CONDITION</b>					
Satisfactory	52	4	5	0	61
Need Repair	138	16	12	1	167
Dangerous	166	9	11	0	186
No Building	9	0	0	0	9
Not Reported	0	0	0	0	0
<b>Total</b>	<b>365</b>	<b>29</b>	<b>28</b>	<b>1</b>	<b>423</b>

**KALAT**

No. of Tehsils: 2

Area: 6622 Sq. Km

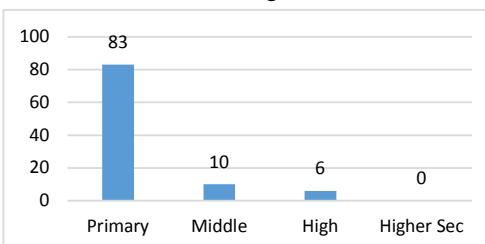
District KALAT has a total number of 448 Institutions. Out of these 85 are located in Urban areas and the remaining 363 are in Rural Areas.

The total enrolment for the district is 33686. Urban areas have an enrolment of 12171, whereas the Rural area share is 21515.

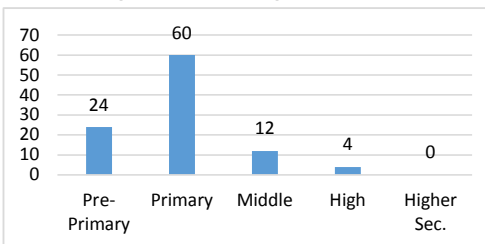
The total number of teachers is 1399, of these 514 are teaching in Urban area Institutions and 885 are teaching in Rural areas.

**Institutions by Level**

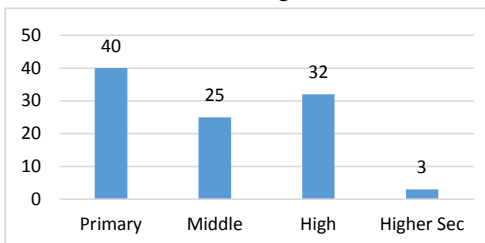
	Primary	Middle	High	Higher Sec.	Total
Boys	251	23	21	0	295
Girls	121	23	8	1	153
<b>Total</b>	<b>372</b>	<b>46</b>	<b>29</b>	<b>1</b>	<b>448</b>

**Level wise Percentage of Institutions****Enrolment by Stage**

	Pre-Primary	Primary	Middle	High	Higher Sec.	Total
Boys	4,539	9,861	2,239	868	0	17,507
Girls	3,592	10,276	1,664	647	0	16,179
<b>Total</b>	<b>8,131</b>	<b>20,137</b>	<b>3,903</b>	<b>1,515</b>	<b>0</b>	<b>33,686</b>

**Stage wise Percentage of Enrolment****Teachers by Level**

	Primary	Middle	High	Higher Sec.	Total
Boys	376	196	338	0	910
Girls	180	157	110	42	489
<b>Total</b>	<b>556</b>	<b>353</b>	<b>448</b>	<b>42</b>	<b>1,399</b>

**Level-wise Percentage of Teachers****District Indicators**

Survival Rate to Grade 5:	36%	Pupil-Teacher Ratio (Primary):	32
Dropout Rate (Primary):	64%	Pupil-Classroom Ratio (Primary):	29
Effective Transition Rate : (Primary to Lower Secondary)	61%	Classroom-School Ratio (Primary):	2
Effective Transition Rate: (Lower Secondary to Upper Secondary)	74%	Teacher-School Ratio (Primary):	11

<b>KALAT</b>					
	<b>Primary</b>	<b>Middle</b>	<b>High</b>	<b>Higher Sec.</b>	<b>Total</b>
<b>BUILDING AVAILABILITY</b>					
Available	332	46	29	1	408
Not Available	40	0	0	0	40
Not Reported	0	0	0	0	0
<b>Total</b>	<b>372</b>	<b>46</b>	<b>29</b>	<b>1</b>	<b>448</b>
<b>OWNERSHIP</b>					
Govt. Building	243	43	28	1	315
Rented	30	2	1	0	33
Donated	59	1	0	0	60
Rent Free	0	0	0	0	0
Other Building	0	0	0	0	0
No Building	40	0	0	0	40
Not Reported	0	0	0	0	0
<b>Total</b>	<b>372</b>	<b>46</b>	<b>29</b>	<b>1</b>	<b>448</b>
<b>TYPE OF CONSTRUCTION</b>					
Kacha	139	4	6	1	150
Pakka	187	42	23	0	252
Mix	1	0	0	0	1
No Building	40	0	0	0	40
Not Reported	5	0	0	0	5
<b>Total</b>	<b>372</b>	<b>46</b>	<b>29</b>	<b>1</b>	<b>448</b>
<b>AVAILABILITY OF ELECTRICITY</b>					
Available	78	5	0	0	83
Not Available	31	7	18	1	57
Not Reported	263	34	11	0	308
<b>Total</b>	<b>372</b>	<b>46</b>	<b>29</b>	<b>1</b>	<b>448</b>
<b>AVAILABILITY OF DRINKING WATER</b>					
Available	45	8	9	1	63
Not Available	207	30	11	0	248
Not Reported	120	8	9	0	137
<b>Total</b>	<b>372</b>	<b>46</b>	<b>29</b>	<b>1</b>	<b>448</b>
<b>LATRINE FOR STUDENTS</b>					
Available	98	30	17	1	146
Not Available	274	16	12	0	302
Not Reported	0	0	0	0	0
<b>Total</b>	<b>372</b>	<b>46</b>	<b>29</b>	<b>1</b>	<b>448</b>
<b>BOUNDARY WALL</b>					
Available	177	37	27	1	242
Not Available	120	9	2	0	131
Not Reported	75	0	0	0	75
<b>Total</b>	<b>372</b>	<b>46</b>	<b>29</b>	<b>1</b>	<b>448</b>
<b>BUILDING CONDITION</b>					
Satisfactory	67	4	0	0	71
Need Repair	114	25	12	0	151
Dangerous	151	17	17	1	186
No Building	40	0	0	0	40
Not Reported	0	0	0	0	0
<b>Total</b>	<b>372</b>	<b>46</b>	<b>29</b>	<b>1</b>	<b>448</b>

**KECH**

No. of Tehsils: 4

Area: 22539 Sq. Km

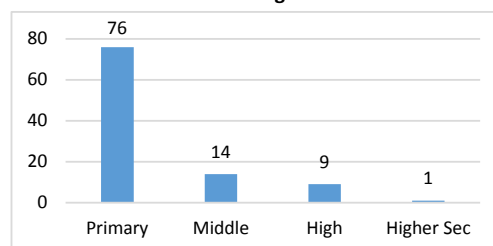
District Kech has a total number of 616 Institutions. Out of these 89 are located in Urban areas and the remaining 527 are in Rural Areas.

The total enrolment for the district is 87233. Urban areas have an enrolment of 25979, whereas the Rural area share is 61254.

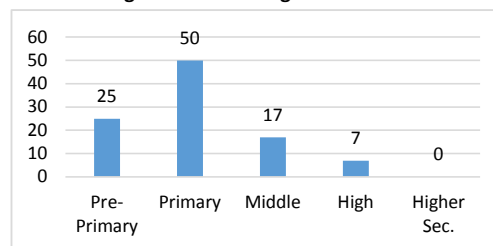
The total number of teachers is 3083, of these 1008 are teaching in Urban area Institutions and 2075 are teaching in Rural areas.

**Institutions by Level**

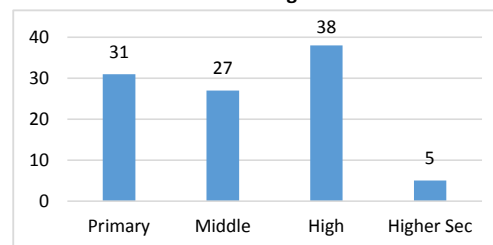
	Primary	Middle	High	Higher Sec.	Total
Boys	306	49	38	3	396
Girls	163	36	19	2	220
<b>Total</b>	<b>469</b>	<b>85</b>	<b>57</b>	<b>5</b>	<b>616</b>

**Level wise Percentage of Institutions****Enrolment by Stage**

	Pre-Primary	Primary	Middle	High	Higher Sec.	Total
Boys	12,874	25,341	8,749	3,762	48	50,774
Girls	9,315	18,034	6,367	2,703	40	36,459
<b>Total</b>	<b>22,189</b>	<b>43,375</b>	<b>15,116</b>	<b>6,465</b>	<b>88</b>	<b>87,233</b>

**Stage wise Percentage of Enrolment****Teachers by Level**

	Primary	Middle	High	Higher Sec.	Total
Boys	614	494	842	72	2,022
Girls	333	328	318	82	1,061
<b>Total</b>	<b>947</b>	<b>822</b>	<b>1,160</b>	<b>154</b>	<b>3,083</b>

**Level-wise Percentage of Teachers****District Indicators**

Survival Rate to Grade 5:	85%	Pupil-Teacher Ratio (Primary):	37
Dropout Rate (Primary):	15%	Pupil-Classroom Ratio (Primary):	41
Effective Transition Rate : (Primary to Lower Secondary)	89%	Classroom-School Ratio (Primary):	2
Effective Transition Rate: (Lower Secondary to Upper Secondary)	95%	Teacher-School Ratio (Primary):	15

<b>KECH</b>					
	<b>Primary</b>	<b>Middle</b>	<b>High</b>	<b>Higher Sec.</b>	<b>Total</b>
<b>BUILDING AVAILABILITY</b>					
Available	393	85	57	5	540
Not Available	76	0	0	0	76
Not Reported	0	0	0	0	0
<b>Total</b>	<b>469</b>	<b>85</b>	<b>57</b>	<b>5</b>	<b>616</b>
<b>OWNERSHIP</b>					
Govt. Building	391	85	57	5	538
Rented	0	0	0	0	0
Donated	2	0	0	0	2
Rent Free	0	0	0	0	0
Other Building	0	0	0	0	0
No Building	76	0	0	0	76
Not Reported	0	0	0	0	0
<b>Total</b>	<b>469</b>	<b>85</b>	<b>57</b>	<b>5</b>	<b>616</b>
<b>TYPE OF CONSTRUCTION</b>					
Kacha	100	4	2	0	106
Pakka	274	80	55	5	414
Mix	19	1	0	0	20
No Building	76	0	0	0	76
Not Reported	0	0	0	0	0
<b>Total</b>	<b>469</b>	<b>85</b>	<b>57</b>	<b>5</b>	<b>616</b>
<b>AVAILABILITY OF ELECTRICITY</b>					
Available	187	23	7	0	217
Not Available	82	37	40	5	164
Not Reported	200	25	10	0	235
<b>Total</b>	<b>469</b>	<b>85</b>	<b>57</b>	<b>5</b>	<b>616</b>
<b>AVAILABILITY OF DRINKING WATER</b>					
Available	26	21	21	2	70
Not Available	310	37	13	1	361
Not Reported	133	27	23	2	185
<b>Total</b>	<b>469</b>	<b>85</b>	<b>57</b>	<b>5</b>	<b>616</b>
<b>LATRINE FOR STUDENTS</b>					
Available	83	47	50	4	184
Not Available	386	38	7	1	432
Not Reported	0	0	0	0	0
<b>Total</b>	<b>469</b>	<b>85</b>	<b>57</b>	<b>5</b>	<b>616</b>
<b>BOUNDARY WALL</b>					
Available	129	44	44	5	222
Not Available	264	39	13	0	316
Not Reported	76	2	0	0	78
<b>Total</b>	<b>469</b>	<b>85</b>	<b>57</b>	<b>5</b>	<b>616</b>
<b>BUILDING CONDITION</b>					
Satisfactory	19	9	4	0	32
Need Repair	145	43	22	2	212
Dangerous	229	33	31	3	296
No Building	76	0	0	0	76
Not Reported	0	0	0	0	0
<b>Total</b>	<b>469</b>	<b>85</b>	<b>57</b>	<b>5</b>	<b>616</b>

**KHARAN**

No. of Tehsils: 1

Area: 8958 Sq. Km

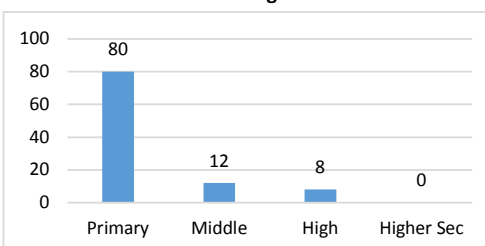
District KHARAN has a total number of 220 Institutions. Out of these 27 are located in Urban areas and the remaining 193 are in Rural Areas.

The total enrolment for the district is 20775. Urban areas have an enrolment of 6420, whereas the Rural area share is 14355.

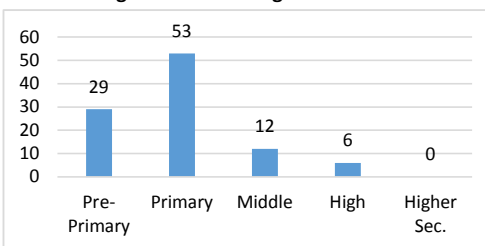
The total number of teachers is 679, of these 165 are teaching in Urban area Institutions and 514 are teaching in Rural areas.

**Institutions by Level**

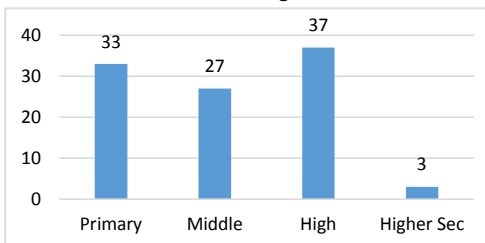
	Primary	Middle	High	Higher Sec.	Total
Boys	132	20	12	1	165
Girls	43	7	5	0	55
<b>Total</b>	<b>175</b>	<b>27</b>	<b>17</b>	<b>1</b>	<b>220</b>

**Level wise Percentage of Institutions****Enrolment by Stage**

	Pre-Primary	Primary	Middle	High	Higher Sec.	Total
Boys	3,635	6,527	1,722	824	8	12,716
Girls	2,332	4,574	804	347	2	8,059
<b>Total</b>	<b>5,967</b>	<b>11,101</b>	<b>2,526</b>	<b>1,171</b>	<b>10</b>	<b>20,775</b>

**Stage wise Percentage of Enrolment****Teachers by Level**

	Primary	Middle	High	Higher Sec.	Total
Boys	169	155	185	19	528
Girls	58	29	64	0	151
<b>Total</b>	<b>227</b>	<b>184</b>	<b>249</b>	<b>19</b>	<b>679</b>

**Level-wise Percentage of Teachers****District Indicators**

Survival Rate to Grade 5:	25%	Pupil-Teacher Ratio (Primary):	45
Dropout Rate (Primary):	75%	Pupil-Classroom Ratio (Primary):	36
Effective Transition Rate : (Primary to Lower Secondary)	69%	Classroom-School Ratio (Primary):	2
Effective Transition Rate: (Lower Secondary to Upper Secondary)	93%	Teacher-School Ratio (Primary):	10

<b>KHARAN</b>					
	<b>Primary</b>	<b>Middle</b>	<b>High</b>	<b>Higher Sec.</b>	<b>Total</b>
<b>BUILDING AVAILABILITY</b>					
Available	165	27	17	1	210
Not Available	10	0	0	0	10
Not Reported	0	0	0	0	0
<b>Total</b>	<b>175</b>	<b>27</b>	<b>17</b>	<b>1</b>	<b>220</b>
<b>OWNERSHIP</b>					
Govt. Building	162	27	17	1	207
Rented	1	0	0	0	1
Donated	2	0	0	0	2
Rent Free	0	0	0	0	0
Other Building	0	0	0	0	0
No Building	10	0	0	0	10
Not Reported	0	0	0	0	0
<b>Total</b>	<b>175</b>	<b>27</b>	<b>17</b>	<b>1</b>	<b>220</b>
<b>TYPE OF CONSTRUCTION</b>					
Kacha	7	3	1	0	11
Pakka	158	23	16	1	198
Mix	0	1	0	0	1
No Building	10	0	0	0	10
Not Reported	0	0	0	0	0
<b>Total</b>	<b>175</b>	<b>27</b>	<b>17</b>	<b>1</b>	<b>220</b>
<b>AVAILABILITY OF ELECTRICITY</b>					
Available	89	6	1	0	96
Not Available	8	7	15	1	31
Not Reported	78	14	1	0	93
<b>Total</b>	<b>175</b>	<b>27</b>	<b>17</b>	<b>1</b>	<b>220</b>
<b>AVAILABILITY OF DRINKING WATER</b>					
Available	5	11	10	0	26
Not Available	81	9	6	1	97
Not Reported	89	7	1	0	97
<b>Total</b>	<b>175</b>	<b>27</b>	<b>17</b>	<b>1</b>	<b>220</b>
<b>LATRINE FOR STUDENTS</b>					
Available	15	15	15	1	46
Not Available	160	12	2	0	174
Not Reported	0	0	0	0	0
<b>Total</b>	<b>175</b>	<b>27</b>	<b>17</b>	<b>1</b>	<b>220</b>
<b>BOUNDARY WALL</b>					
Available	41	15	14	0	70
Not Available	116	12	3	1	132
Not Reported	18	0	0	0	18
<b>Total</b>	<b>175</b>	<b>27</b>	<b>17</b>	<b>1</b>	<b>220</b>
<b>BUILDING CONDITION</b>					
Satisfactory	24	5	1	0	30
Need Repair	84	9	10	1	104
Dangerous	57	13	6	0	76
No Building	10	0	0	0	10
Not Reported	0	0	0	0	0
<b>Total</b>	<b>175</b>	<b>27</b>	<b>17</b>	<b>1</b>	<b>220</b>

**KHUZDAR**

No. of Tehsils: 5

Area: 35380 Sq. Km

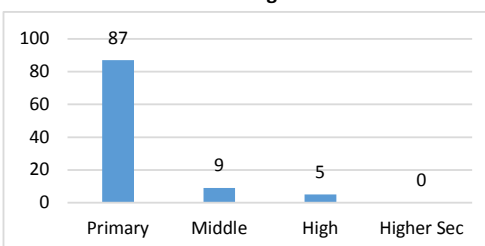
District KHUZDAR has a total number of 657 Institutions. Out of these 79 are located in Urban areas and the remaining 578 are in Rural Areas.

The total enrolment for the district is 44746. Urban areas have an enrolment of 12918, whereas the Rural area share is 31828.

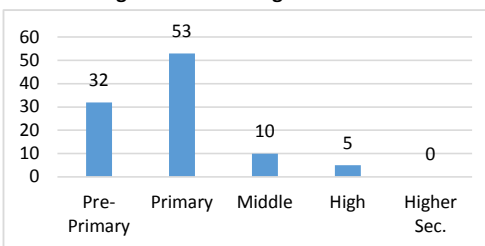
The total number of teachers is 1684, of these 567 are teaching in Urban area Institutions and 1117 are teaching in Rural areas.

**Institutions by Level**

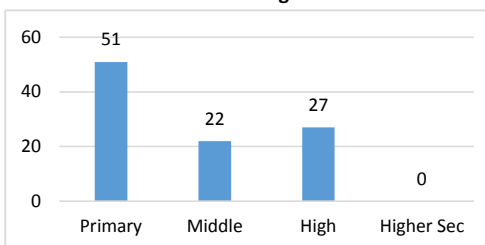
	Primary	Middle	High	Higher Sec.	Total
Boys	423	23	23	0	469
Girls	148	33	7	0	188
<b>Total</b>	<b>571</b>	<b>56</b>	<b>30</b>	<b>0</b>	<b>657</b>

**Level wise Percentage of Institutions****Enrolment by Stage**

	Pre-Primary	Primary	Middle	High	Higher Sec.	Total
Boys	8,352	12,391	2,371	1,043	0	24,157
Girls	6,021	11,329	2,262	977	0	20,589
<b>Total</b>	<b>14,373</b>	<b>23,720</b>	<b>4,633</b>	<b>2,020</b>	<b>0</b>	<b>44,746</b>

**Stage wise Percentage of Enrolment****Teachers by Level**

	Primary	Middle	High	Higher Sec.	Total
Boys	621	186	360	0	1,167
Girls	237	179	101	0	517
<b>Total</b>	<b>858</b>	<b>365</b>	<b>461</b>	<b>0</b>	<b>1,684</b>

**Level-wise Percentage of Teachers****District Indicators**

Survival Rate to Grade 5:	29%	Pupil-Teacher Ratio (Primary):	30
Dropout Rate (Primary):	71%	Pupil-Classroom Ratio (Primary):	24
Effective Transition Rate : (Primary to Lower Secondary)	58%	Classroom-School Ratio (Primary):	2
Effective Transition Rate: (Lower Secondary to Upper Secondary)	81%	Teacher-School Ratio (Primary):	10



<b>KHUZDAR</b>					
	<b>Primary</b>	<b>Middle</b>	<b>High</b>	<b>Higher Sec.</b>	<b>Total</b>
<b>BUILDING AVAILABILITY</b>					
Available	543	56	30		629
Not Available	28	0	0		28
Not Reported	0	0	0		0
<b>Total</b>	<b>571</b>	<b>56</b>	<b>30</b>	<b>0</b>	<b>657</b>
<b>OWNERSHIP</b>					
Govt. Building	498	54	29		581
Rented	13	0	0		13
Donated	32	2	1		35
Rent Free	0	0	0		0
Other Building	0	0	0		0
No Building	28	0	0		28
Not Reported	0	0	0		0
<b>Total</b>	<b>571</b>	<b>56</b>	<b>30</b>	<b>0</b>	<b>657</b>
<b>TYPE OF CONSTRUCTION</b>					
Kacha	145	5	2		152
Pakka	372	51	26		449
Mix	18	0	2		20
No Building	28	0	0		28
Not Reported	8	0	0		8
<b>Total</b>	<b>571</b>	<b>56</b>	<b>30</b>	<b>0</b>	<b>657</b>
<b>AVAILABILITY OF ELECTRICITY</b>					
Available	271	15	4		290
Not Available	62	20	20		102
Not Reported	238	21	6		265
<b>Total</b>	<b>571</b>	<b>56</b>	<b>30</b>	<b>0</b>	<b>657</b>
<b>AVAILABILITY OF DRINKING WATER</b>					
Available	82	15	15		112
Not Available	224	26	3		253
Not Reported	265	15	12		292
<b>Total</b>	<b>571</b>	<b>56</b>	<b>30</b>	<b>0</b>	<b>657</b>
<b>LATRINE FOR STUDENTS</b>					
Available	119	36	21		176
Not Available	452	20	9		481
Not Reported	0	0	0		0
<b>Total</b>	<b>571</b>	<b>56</b>	<b>30</b>	<b>0</b>	<b>657</b>
<b>BOUNDARY WALL</b>					
Available	189	45	29		263
Not Available	280	7	1		288
Not Reported	102	4	0		106
<b>Total</b>	<b>571</b>	<b>56</b>	<b>30</b>	<b>0</b>	<b>657</b>
<b>BUILDING CONDITION</b>					
Satisfactory	233	17	8		258
Need Repair	117	19	14		150
Dangerous	190	15	6		211
No Building	28	0	0		28
Not Reported	3	5	2		10
<b>Total</b>	<b>571</b>	<b>56</b>	<b>30</b>	<b>0</b>	<b>657</b>

**KILLA ABDULLAH**

No. of Tehsils: 4

Area: 3293 Sq. Km

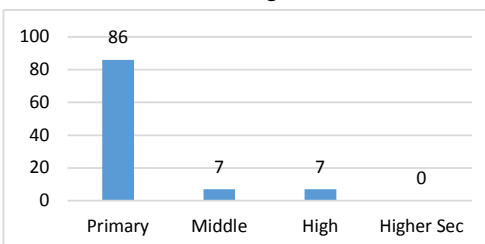
District KILLA ABDULLAH has a total number of 474 Institutions. Out of these 61 are located in Urban areas and the remaining 413 are in Rural Areas.

The total enrolment for the district is 50251. Urban areas have an enrolment of 10515, whereas the Rural area share is 39736.

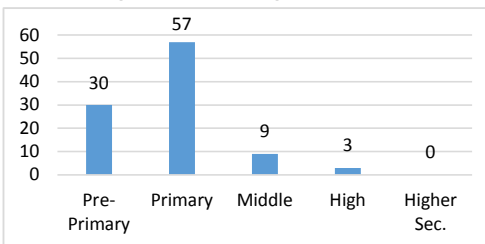
The total number of teachers is 1436, of these 320 are teaching in Urban area Institutions and 1116 are teaching in Rural areas.

**Institutions by Level**

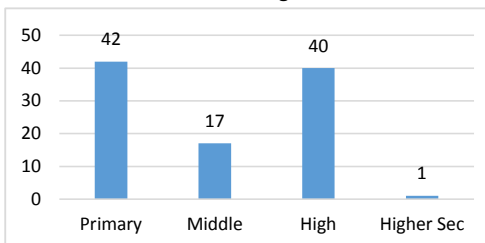
	Primary	Middle	High	Higher Sec.	Total
Boys	356	21	25	1	403
Girls	51	14	6	0	71
<b>Total</b>	<b>407</b>	<b>35</b>	<b>31</b>	<b>1</b>	<b>474</b>

**Level wise Percentage of Institutions****Enrolment by Stage**

	Pre-Primary	Primary	Middle	High	Higher Sec.	Total
Boys	12,060	21,999	3,970	1,474	0	39,503
Girls	3,167	6,552	802	227	0	10,748
<b>Total</b>	<b>15,227</b>	<b>28,551</b>	<b>4,772</b>	<b>1,701</b>	<b>0</b>	<b>50,251</b>

**Stage wise Percentage of Enrolment****Teachers by Level**

	Primary	Middle	High	Higher Sec.	Total
Boys	557	165	448	14	1,184
Girls	51	74	127	0	252
<b>Total</b>	<b>608</b>	<b>239</b>	<b>575</b>	<b>14</b>	<b>1,436</b>

**Level-wise Percentage of Teachers****District Indicators**

Survival Rate to Grade 5:	40%	Pupil-Teacher Ratio (Primary):	45
Dropout Rate (Primary):	60%	Pupil-Classroom Ratio (Primary):	35
Effective Transition Rate : (Primary to Lower Secondary)	54%	Classroom-School Ratio (Primary):	2
Effective Transition Rate: (Lower Secondary to Upper Secondary)	83%	Teacher-School Ratio (Primary):	12

<b>KILLA ABDULLAH</b>					
	<b>Primary</b>	<b>Middle</b>	<b>High</b>	<b>Higher Sec.</b>	<b>Total</b>
<b>BUILDING AVAILABILITY</b>					
Available	394	35	31	1	461
Not Available	13	0	0	0	13
Not Reported	0	0	0	0	0
<b>Total</b>	<b>407</b>	<b>35</b>	<b>31</b>	<b>1</b>	<b>474</b>
<b>OWNERSHIP</b>					
Govt. Building	356	35	31	1	423
Rented	12	0	0	0	12
Donated	26	0	0	0	26
Rent Free	0	0	0	0	0
Other Building	0	0	0	0	0
No Building	13	0	0	0	13
Not Reported	0	0	0	0	0
<b>Total</b>	<b>407</b>	<b>35</b>	<b>31</b>	<b>1</b>	<b>474</b>
<b>TYPE OF CONSTRUCTION</b>					
Kacha	86	3	1	0	90
Pakka	293	27	30	1	351
Mix	0	3	0	0	3
No Building	13	0	0	0	13
Not Reported	15	2	0	0	17
<b>Total</b>	<b>407</b>	<b>35</b>	<b>31</b>	<b>1</b>	<b>474</b>
<b>AVAILABILITY OF ELECTRICITY</b>					
Available	40	6	1	0	47
Not Available	77	11	16	1	105
Not Reported	290	18	14	0	322
<b>Total</b>	<b>407</b>	<b>35</b>	<b>31</b>	<b>1</b>	<b>474</b>
<b>AVAILABILITY OF DRINKING WATER</b>					
Available	64	11	18	0	93
Not Available	186	13	9	0	208
Not Reported	157	11	4	1	173
<b>Total</b>	<b>407</b>	<b>35</b>	<b>31</b>	<b>1</b>	<b>474</b>
<b>LATRINE FOR STUDENTS</b>					
Available	30	17	20	1	68
Not Available	377	18	11	0	406
Not Reported	0	0	0	0	0
<b>Total</b>	<b>407</b>	<b>35</b>	<b>31</b>	<b>1</b>	<b>474</b>
<b>BOUNDARY WALL</b>					
Available	137	26	26	1	190
Not Available	240	6	5	0	251
Not Reported	30	3	0	0	33
<b>Total</b>	<b>407</b>	<b>35</b>	<b>31</b>	<b>1</b>	<b>474</b>
<b>BUILDING CONDITION</b>					
Satisfactory	92	16	11	0	119
Need Repair	262	16	17	1	296
Dangerous	40	3	3	0	46
No Building	13	0	0	0	13
Not Reported	0	0	0	0	0
<b>Total</b>	<b>407</b>	<b>35</b>	<b>31</b>	<b>1</b>	<b>474</b>

**KILLA SAIFULLAH**

No. of Tehsils: 2

Area: 6831 Sq. Km

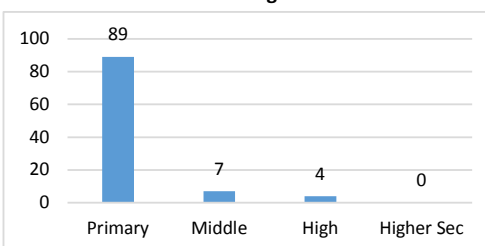
District KILLA SAIFULLAH has a total number of 580 Institutions. Out of these 18 are located in Urban areas and the remaining 562 are in Rural Areas.

The total enrolment for the district is 37621. Urban areas have an enrolment of 3692, whereas the Rural area share is 33929.

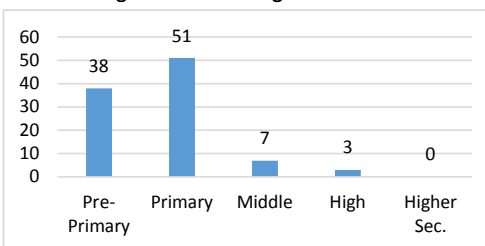
The total number of teachers is 1601, of these 144 are teaching in Urban area Institutions and 1457 are teaching in Rural areas.

**Institutions by Level**

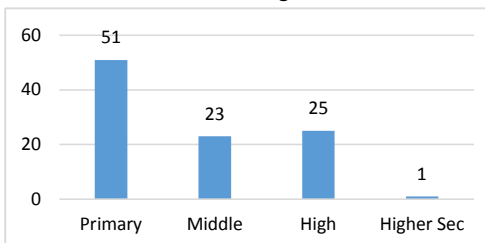
	Primary	Middle	High	Higher Sec.	Total
Boys	412	26	16	1	455
Girls	106	13	6	0	125
<b>Total</b>	<b>518</b>	<b>39</b>	<b>22</b>	<b>1</b>	<b>580</b>

**Level wise Percentage of Institutions****Enrolment by Stage**

	Pre-Primary	Primary	Middle	High	Higher Sec.	Total
Boys	9,120	11,980	1,935	781	0	23,816
Girls	5,163	7,374	885	383	0	13,805
<b>Total</b>	<b>14,283</b>	<b>19,354</b>	<b>2,820</b>	<b>1,164</b>	<b>0</b>	<b>37,621</b>

**Stage wise Percentage of Enrolment****Teachers by Level**

	Primary	Middle	High	Higher Sec.	Total
Boys	628	239	289	15	1,171
Girls	189	124	117	0	430
<b>Total</b>	<b>817</b>	<b>363</b>	<b>406</b>	<b>15</b>	<b>1,601</b>

**Level-wise Percentage of Teachers****District Indicators**

Survival Rate to Grade 5:	28%	Pupil-Teacher Ratio (Primary):	31
Dropout Rate (Primary):	72%	Pupil-Classroom Ratio (Primary):	32
Effective Transition Rate : (Primary to Lower Secondary)	64%	Classroom-School Ratio (Primary):	1
Effective Transition Rate: (Lower Secondary to Upper Secondary)	75%	Teacher-School Ratio (Primary):	13

<b>KILLA SAIFULLAH</b>					
	<b>Primary</b>	<b>Middle</b>	<b>High</b>	<b>Higher Sec.</b>	<b>Total</b>
<b>BUILDING AVAILABILITY</b>					
Available	497	39	22	1	559
Not Available	21	0	0	0	21
Not Reported	0	0	0	0	0
<b>Total</b>	<b>518</b>	<b>39</b>	<b>22</b>	<b>1</b>	<b>580</b>
<b>OWNERSHIP</b>					
Govt. Building	390	37	21	0	448
Rented	43	1	0	1	45
Donated	64	1	1	0	66
Rent Free	0	0	0	0	0
Other Building	0	0	0	0	0
No Building	21	0	0	0	21
Not Reported	0	0	0	0	0
<b>Total</b>	<b>518</b>	<b>39</b>	<b>22</b>	<b>1</b>	<b>580</b>
<b>TYPE OF CONSTRUCTION</b>					
Kacha	155	0	1	0	156
Pakka	274	39	19	0	332
Mix	14	0	1	0	15
No Building	21	0	0	0	21
Not Reported	54	0	1	1	56
<b>Total</b>	<b>518</b>	<b>39</b>	<b>22</b>	<b>1</b>	<b>580</b>
<b>AVAILABILITY OF ELECTRICITY</b>					
Available	179	8	0	0	187
Not Available	70	12	17	0	99
Not Reported	269	19	5	1	294
<b>Total</b>	<b>518</b>	<b>39</b>	<b>22</b>	<b>1</b>	<b>580</b>
<b>AVAILABILITY OF DRINKING WATER</b>					
Available	31	12	9	0	52
Not Available	49	12	5	0	66
Not Reported	438	15	8	1	462
<b>Total</b>	<b>518</b>	<b>39</b>	<b>22</b>	<b>1</b>	<b>580</b>
<b>LATRINE FOR STUDENTS</b>					
Available	33	9	13	0	55
Not Available	485	30	9	1	525
Not Reported	0	0	0	0	0
<b>Total</b>	<b>518</b>	<b>39</b>	<b>22</b>	<b>1</b>	<b>580</b>
<b>BOUNDARY WALL</b>					
Available	65	24	17	1	107
Not Available	296	14	5	0	315
Not Reported	157	1	0	0	158
<b>Total</b>	<b>518</b>	<b>39</b>	<b>22</b>	<b>1</b>	<b>580</b>
<b>BUILDING CONDITION</b>					
Satisfactory	98	14	1	1	114
Need Repair	74	13	16	0	103
Dangerous	321	12	5	0	338
No Building	21	0	0	0	21
Not Reported	4	0	0	0	4
<b>Total</b>	<b>518</b>	<b>39</b>	<b>22</b>	<b>1</b>	<b>580</b>

**KOHLU**

No. of Tehsils: 3

Area: 7610 Sq. Km

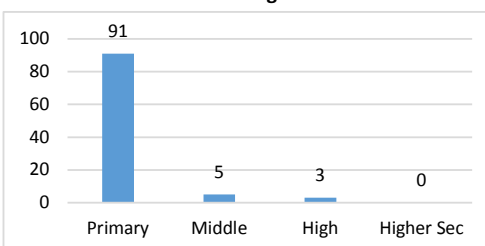
District KOHLU has a total number of 441 Institutions. Out of these 21 are located in Urban areas and the remaining 420 are in Rural Areas.

The total enrolment for the district is 15454. Urban areas have an enrolment of 1877, whereas the Rural area share is 13577.

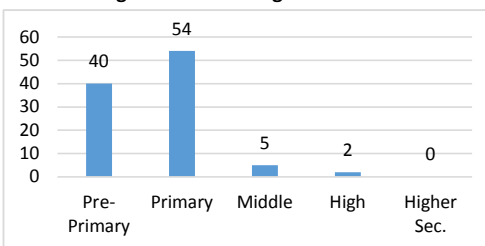
The total number of teachers is 1012, of these 119 are teaching in Urban area Institutions and 893 are teaching in Rural areas.

**Institutions by Level**

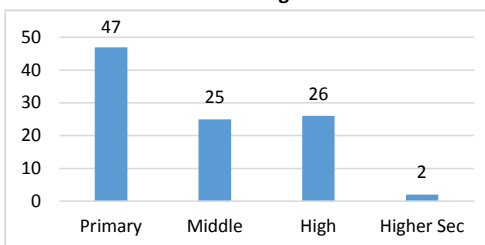
	Primary	Middle	High	Higher Sec.	Total
Boys	329	13	11	1	354
Girls	72	11	4	0	87
<b>Total</b>	<b>401</b>	<b>24</b>	<b>15</b>	<b>1</b>	<b>441</b>

**Level wise Percentage of Institutions****Enrolment by Stage**

	Pre-Primary	Primary	Middle	High	Higher Sec.	Total
Boys	4,600	6,017	482	178	0	11,277
Girls	1,518	2,256	308	95	0	4,177
<b>Total</b>	<b>6,118</b>	<b>8,273</b>	<b>790</b>	<b>273</b>	<b>0</b>	<b>15,454</b>

**Stage wise Percentage of Enrolment****Teachers by Level**

	Primary	Middle	High	Higher Sec.	Total
Boys	379	134	210	23	746
Girls	93	115	58	0	266
<b>Total</b>	<b>472</b>	<b>249</b>	<b>268</b>	<b>23</b>	<b>1,012</b>

**Level-wise Percentage of Teachers****District Indicators**

Survival Rate to Grade 5:	29%	Pupil-Teacher Ratio (Primary):	24
Dropout Rate (Primary):	71%	Pupil-Classroom Ratio (Primary):	17
Effective Transition Rate : (Primary to Lower Secondary)	70%	Classroom-School Ratio (Primary):	2
Effective Transition Rate: (Lower Secondary to Upper Secondary)	57%	Teacher-School Ratio (Primary):	14

<b>KOHLU</b>					
	<b>Primary</b>	<b>Middle</b>	<b>High</b>	<b>Higher Sec.</b>	<b>Total</b>
<b>BUILDING AVAILABILITY</b>					
Available	388	24	15	1	428
Not Available	13	0	0	0	13
Not Reported	0	0	0	0	0
<b>Total</b>	<b>401</b>	<b>24</b>	<b>15</b>	<b>1</b>	<b>441</b>
<b>OWNERSHIP</b>					
Govt. Building	357	24	15	1	397
Rented	25	0	0	0	25
Donated	6	0	0	0	6
Rent Free	0	0	0	0	0
Other Building	0	0	0	0	0
No Building	13	0	0	0	13
Not Reported	0	0	0	0	0
<b>Total</b>	<b>401</b>	<b>24</b>	<b>15</b>	<b>1</b>	<b>441</b>
<b>TYPE OF CONSTRUCTION</b>					
Kacha	139	0	0	0	139
Pakka	246	23	15	1	285
Mix	1	1	0	0	2
No Building	13	0	0	0	13
Not Reported	2	0	0	0	2
<b>Total</b>	<b>401</b>	<b>24</b>	<b>15</b>	<b>1</b>	<b>441</b>
<b>AVAILABILITY OF ELECTRICITY</b>					
Available	153	6	1	0	160
Not Available	128	15	13	1	157
Not Reported	120	3	1	0	124
<b>Total</b>	<b>401</b>	<b>24</b>	<b>15</b>	<b>1</b>	<b>441</b>
<b>AVAILABILITY OF DRINKING WATER</b>					
Available	14	10	11	1	36
Not Available	180	6	2	0	188
Not Reported	207	8	2	0	217
<b>Total</b>	<b>401</b>	<b>24</b>	<b>15</b>	<b>1</b>	<b>441</b>
<b>LATRINE FOR STUDENTS</b>					
Available	5	1	1	0	7
Not Available	396	23	14	1	434
Not Reported	0	0	0	0	0
<b>Total</b>	<b>401</b>	<b>24</b>	<b>15</b>	<b>1</b>	<b>441</b>
<b>BOUNDARY WALL</b>					
Available	65	15	14	1	95
Not Available	321	9	1	0	331
Not Reported	15	0	0	0	15
<b>Total</b>	<b>401</b>	<b>24</b>	<b>15</b>	<b>1</b>	<b>441</b>
<b>BUILDING CONDITION</b>					
Satisfactory	83	14	11	1	109
Need Repair	149	8	4	0	161
Dangerous	156	2	0	0	158
No Building	13	0	0	0	13
Not Reported	0	0	0	0	0
<b>Total</b>	<b>401</b>	<b>24</b>	<b>15</b>	<b>1</b>	<b>441</b>

**LASBELA**

No. of Tehsils: 7

Area: 15153 Sq. Km

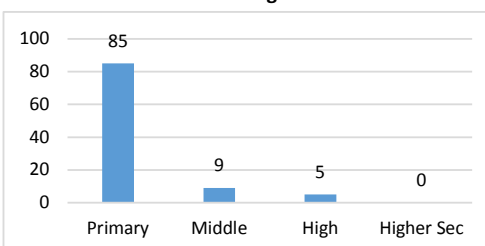
District LASBELA has a total number of 564 Institutions. Out of these 76 are located in Urban areas and the remaining 488 are in Rural Areas.

The total enrolment for the district is 49534. Urban areas have an enrolment of 18614, whereas the Rural area share is 30920.

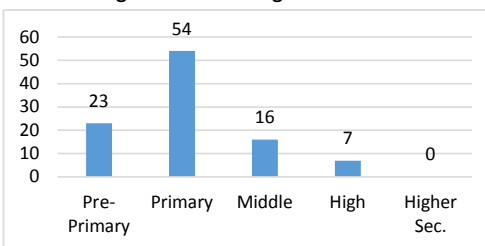
The total number of teachers is 1749, of these 580 are teaching in Urban area Institutions and 1169 are teaching in Rural areas.

**Institutions by Level**

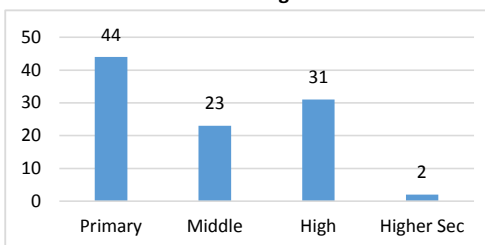
	Primary	Middle	High	Higher Sec.	Total
Boys	364	32	23	1	420
Girls	118	17	8	1	144
<b>Total</b>	<b>482</b>	<b>49</b>	<b>31</b>	<b>2</b>	<b>564</b>

**Level wise Percentage of Institutions****Enrolment by Stage**

	Pre-Primary	Primary	Middle	High	Higher Sec.	Total
Boys	6,740	15,841	5,423	2,347	10	30,361
Girls	4,793	10,680	2,628	1,002	70	19,173
<b>Total</b>	<b>11,533</b>	<b>26,521</b>	<b>8,051</b>	<b>3,349</b>	<b>80</b>	<b>49,534</b>

**Stage wise Percentage of Enrolment****Teachers by Level**

	Primary	Middle	High	Higher Sec.	Total
Boys	551	281	390	13	1,235
Girls	215	127	144	28	514
<b>Total</b>	<b>766</b>	<b>408</b>	<b>534</b>	<b>41</b>	<b>1,749</b>

**Level-wise Percentage of Teachers****District Indicators**

Survival Rate to Grade 5:	52%	Pupil-Teacher Ratio (Primary):	31
Dropout Rate (Primary):	48%	Pupil-Classroom Ratio (Primary):	26
Effective Transition Rate : (Primary to Lower Secondary)	78%	Classroom-School Ratio (Primary):	2
Effective Transition Rate: (Lower Secondary to Upper Secondary)	80%	Teacher-School Ratio (Primary):	12



<b>LASBELA</b>					
	<b>Primary</b>	<b>Middle</b>	<b>High</b>	<b>Higher Sec.</b>	<b>Total</b>
<b>BUILDING AVAILABILITY</b>					
Available	432	49	31	2	514
Not Available	50	0	0	0	50
Not Reported	0	0	0	0	0
<b>Total</b>	<b>482</b>	<b>49</b>	<b>31</b>	<b>2</b>	<b>564</b>
<b>OWNERSHIP</b>					
Govt. Building	431	49	31	2	513
Rented	1	0	0	0	1
Donated	0	0	0	0	0
Rent Free	0	0	0	0	0
Other Building	0	0	0	0	0
No Building	50	0	0	0	50
Not Reported	0	0	0	0	0
<b>Total</b>	<b>482</b>	<b>49</b>	<b>31</b>	<b>2</b>	<b>564</b>
<b>TYPE OF CONSTRUCTION</b>					
Kacha	4	0	0	0	4
Pakka	424	49	31	2	506
Mix	4	0	0	0	4
No Building	50	0	0	0	50
Not Reported	0	0	0	0	0
<b>Total</b>	<b>482</b>	<b>49</b>	<b>31</b>	<b>2</b>	<b>564</b>
<b>AVAILABILITY OF ELECTRICITY</b>					
Available	212	14	5	0	231
Not Available	68	20	23	2	113
Not Reported	202	15	3	0	220
<b>Total</b>	<b>482</b>	<b>49</b>	<b>31</b>	<b>2</b>	<b>564</b>
<b>AVAILABILITY OF DRINKING WATER</b>					
Available	75	18	16	2	111
Not Available	216	19	9	0	244
Not Reported	191	12	6	0	209
<b>Total</b>	<b>482</b>	<b>49</b>	<b>31</b>	<b>2</b>	<b>564</b>
<b>LATRINE FOR STUDENTS</b>					
Available	142	42	30	1	215
Not Available	340	7	1	1	349
Not Reported	0	0	0	0	0
<b>Total</b>	<b>482</b>	<b>49</b>	<b>31</b>	<b>2</b>	<b>564</b>
<b>BOUNDARY WALL</b>					
Available	156	34	25	2	217
Not Available	270	15	6	0	291
Not Reported	56	0	0	0	56
<b>Total</b>	<b>482</b>	<b>49</b>	<b>31</b>	<b>2</b>	<b>564</b>
<b>BUILDING CONDITION</b>					
Satisfactory	83	14	5	0	102
Need Repair	172	20	21	1	214
Dangerous	176	15	5	1	197
No Building	50	0	0	0	50
Not Reported	1	0	0	0	1
<b>Total</b>	<b>482</b>	<b>49</b>	<b>31</b>	<b>2</b>	<b>564</b>

**LORALAI**

No. of Tehsils: 2

Area: 9830 Sq. Km

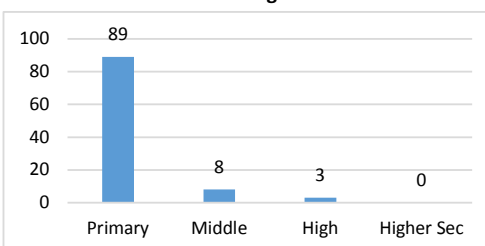
District LORALAI has a total number of 690 Institutions. Out of these 57 are located in Urban areas and the remaining 633 are in Rural Areas.

The total enrolment for the district is 32646. Urban areas have an enrolment of 7878, whereas the Rural area share is 24768.

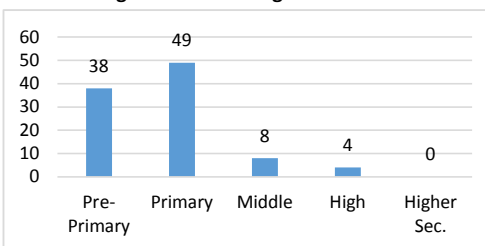
The total number of teachers is 1783, of these 411 are teaching in Urban area Institutions and 1372 are teaching in Rural areas.

**Institutions by Level**

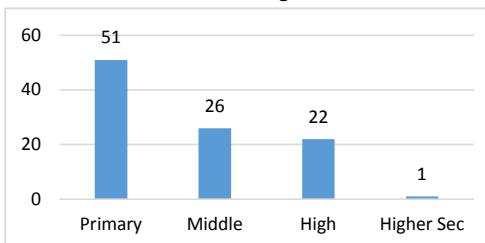
	Primary	Middle	High	Higher Sec.	Total
Boys	456	35	17	0	508
Girls	158	18	5	1	182
<b>Total</b>	<b>614</b>	<b>53</b>	<b>22</b>	<b>1</b>	<b>690</b>

**Level wise Percentage of Institutions****Enrolment by Stage**

	Pre-Primary	Primary	Middle	High	Higher Sec.	Total
Boys	7,478	10,162	1,545	887	0	20,072
Girls	5,076	5,841	1,102	555	0	12,574
<b>Total</b>	<b>12,554</b>	<b>16,003</b>	<b>2,647</b>	<b>1,442</b>	<b>0</b>	<b>32,646</b>

**Stage wise Percentage of Enrolment****Teachers by Level**

	Primary	Middle	High	Higher Sec.	Total
Boys	643	330	301	0	1,274
Girls	258	130	99	22	509
<b>Total</b>	<b>901</b>	<b>460</b>	<b>400</b>	<b>22</b>	<b>1,783</b>

**Level-wise Percentage of Teachers****District Indicators**

Survival Rate to Grade 5:	6%	Pupil-Teacher Ratio (Primary):	22
Dropout Rate (Primary):	94%	Pupil-Classroom Ratio (Primary):	21
Effective Transition Rate : (Primary to Lower Secondary)	39%	Classroom-School Ratio (Primary):	2
Effective Transition Rate: (Lower Secondary to Upper Secondary)	89%	Teacher-School Ratio (Primary):	12

<b>LORALAI</b>					
	<b>Primary</b>	<b>Middle</b>	<b>High</b>	<b>Higher Sec.</b>	<b>Total</b>
<b>BUILDING AVAILABILITY</b>					
Available	586	53	22	1	662
Not Available	28	0	0	0	28
Not Reported	0	0	0	0	0
<b>Total</b>	<b>614</b>	<b>53</b>	<b>22</b>	<b>1</b>	<b>690</b>
<b>OWNERSHIP</b>					
Govt. Building	516	52	22	1	591
Rented	60	0	0	0	60
Donated	10	1	0	0	11
Rent Free	0	0	0	0	0
Other Building	0	0	0	0	0
No Building	28	0	0	0	28
Not Reported	0	0	0	0	0
<b>Total</b>	<b>614</b>	<b>53</b>	<b>22</b>	<b>1</b>	<b>690</b>
<b>TYPE OF CONSTRUCTION</b>					
Kacha	210	5	1	0	216
Pakka	346	46	21	1	414
Mix	12	0	0	0	12
No Building	28	0	0	0	28
Not Reported	18	2	0	0	20
<b>Total</b>	<b>614</b>	<b>53</b>	<b>22</b>	<b>1</b>	<b>690</b>
<b>AVAILABILITY OF ELECTRICITY</b>					
Available	171	15	1	0	187
Not Available	182	18	15	1	216
Not Reported	261	20	6	0	287
<b>Total</b>	<b>614</b>	<b>53</b>	<b>22</b>	<b>1</b>	<b>690</b>
<b>AVAILABILITY OF DRINKING WATER</b>					
Available	79	8	10	1	98
Not Available	335	36	8	0	379
Not Reported	200	9	4	0	213
<b>Total</b>	<b>614</b>	<b>53</b>	<b>22</b>	<b>1</b>	<b>690</b>
<b>LATRINE FOR STUDENTS</b>					
Available	84	17	7	0	108
Not Available	530	36	15	1	582
Not Reported	0	0	0	0	0
<b>Total</b>	<b>614</b>	<b>53</b>	<b>22</b>	<b>1</b>	<b>690</b>
<b>BOUNDARY WALL</b>					
Available	171	37	17	1	226
Not Available	368	15	5	0	388
Not Reported	75	1	0	0	76
<b>Total</b>	<b>614</b>	<b>53</b>	<b>22</b>	<b>1</b>	<b>690</b>
<b>BUILDING CONDITION</b>					
Satisfactory	232	16	13	0	261
Need Repair	172	24	5	0	201
Dangerous	182	12	4	1	199
No Building	28	0	0	0	28
Not Reported	0	1	0	0	1
<b>Total</b>	<b>614</b>	<b>53</b>	<b>22</b>	<b>1</b>	<b>690</b>

**MASTUNG**

No. of Tehsils: 3

Area: 5896 Sq. Km

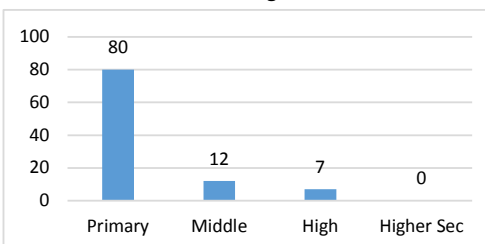
District MASTUNG has a total number of 366 Institutions. Out of these 32 are located in Urban areas and the remaining 334 are in Rural Areas.

The total enrolment for the district is 32139. Urban areas have an enrolment of 5382, whereas the Rural area share is 26757.

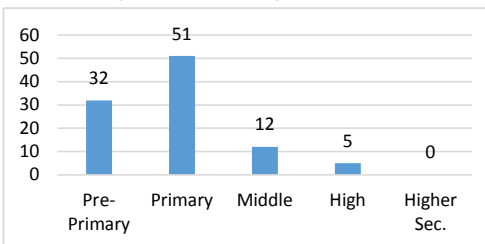
The total number of teachers is 1293, of these 275 are teaching in Urban area Institutions and 1018 are teaching in Rural areas.

**Institutions by Level**

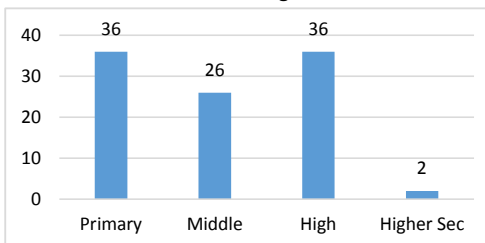
	Primary	Middle	High	Higher Sec.	Total
Boys	203	24	12	1	240
Girls	90	21	15	0	126
<b>Total</b>	<b>293</b>	<b>45</b>	<b>27</b>	<b>1</b>	<b>366</b>

**Level wise Percentage of Institutions****Enrolment by Stage**

	Pre-Primary	Primary	Middle	High	Higher Sec.	Total
Boys	6,046	9,574	2,388	989	0	18,997
Girls	4,362	6,737	1,467	576	0	13,142
<b>Total</b>	<b>10,408</b>	<b>16,311</b>	<b>3,855</b>	<b>1,565</b>	<b>0</b>	<b>32,139</b>

**Stage wise Percentage of Enrolment****Teachers by Level**

	Primary	Middle	High	Higher Sec.	Total
Boys	334	232	229	27	822
Girls	128	109	234	0	471
<b>Total</b>	<b>462</b>	<b>341</b>	<b>463</b>	<b>27</b>	<b>1,293</b>

**Level-wise Percentage of Teachers****District Indicators**

Survival Rate to Grade 5:	100%	Pupil-Teacher Ratio (Primary):	34
Dropout Rate (Primary):	0%	Pupil-Classroom Ratio (Primary):	28
Effective Transition Rate : (Primary to Lower Secondary)	89%	Classroom-School Ratio (Primary):	2
Effective Transition Rate: (Lower Secondary to Upper Secondary)	89%	Teacher-School Ratio (Primary):	11

<b>MASTUNG</b>					
	<b>Primary</b>	<b>Middle</b>	<b>High</b>	<b>Higher Sec.</b>	<b>Total</b>
<b>BUILDING AVAILABILITY</b>					
Available	268	44	27	1	340
Not Available	25	1	0	0	26
Not Reported	0	0	0	0	0
<b>Total</b>	<b>293</b>	<b>45</b>	<b>27</b>	<b>1</b>	<b>366</b>
<b>OWNERSHIP</b>					
Govt. Building	240	44	27	1	312
Rented	27	0	0	0	27
Donated	1	0	0	0	1
Rent Free	0	0	0	0	0
Other Building	0	0	0	0	0
No Building	25	1	0	0	26
Not Reported	0	0	0	0	0
<b>Total</b>	<b>293</b>	<b>45</b>	<b>27</b>	<b>1</b>	<b>366</b>
<b>TYPE OF CONSTRUCTION</b>					
Kacha	64	3	2	0	69
Pakka	195	41	25	1	262
Mix	9	0	0	0	9
No Building	25	1	0	0	26
Not Reported	0	0	0	0	0
<b>Total</b>	<b>293</b>	<b>45</b>	<b>27</b>	<b>1</b>	<b>366</b>
<b>AVAILABILITY OF ELECTRICITY</b>					
Available	20	0	0	0	20
Not Available	23	12	22	1	58
Not Reported	250	33	5	0	288
<b>Total</b>	<b>293</b>	<b>45</b>	<b>27</b>	<b>1</b>	<b>366</b>
<b>AVAILABILITY OF DRINKING WATER</b>					
Available	15	10	14	1	40
Not Available	246	29	7	0	282
Not Reported	32	6	6	0	44
<b>Total</b>	<b>293</b>	<b>45</b>	<b>27</b>	<b>1</b>	<b>366</b>
<b>LATRINE FOR STUDENTS</b>					
Available	92	34	22	0	148
Not Available	201	11	5	1	218
Not Reported	0	0	0	0	0
<b>Total</b>	<b>293</b>	<b>45</b>	<b>27</b>	<b>1</b>	<b>366</b>
<b>BOUNDARY WALL</b>					
Available	194	42	26	1	263
Not Available	69	2	1	0	72
Not Reported	30	1	0	0	31
<b>Total</b>	<b>293</b>	<b>45</b>	<b>27</b>	<b>1</b>	<b>366</b>
<b>BUILDING CONDITION</b>					
Satisfactory	39	16	13	0	68
Need Repair	124	22	13	1	160
Dangerous	105	6	1	0	112
No Building	25	1	0	0	26
Not Reported	0	0	0	0	0
<b>Total</b>	<b>293</b>	<b>45</b>	<b>27</b>	<b>1</b>	<b>366</b>

**MUSAKHEL**

No. of Tehsils: 3

Area: 5728 Sq. Km

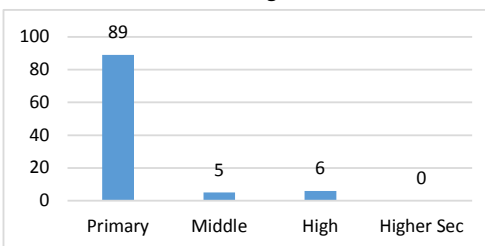
District MUSAKHEL has a total number of 287 Institutions. Out of these 25 are located in Urban areas and the remaining 262 are in Rural Areas.

The total enrolment for the district is 12334. Urban areas have an enrolment of 1222, whereas the Rural area share is 11112.

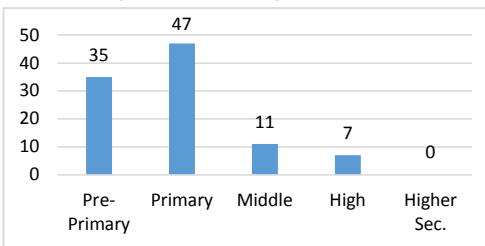
The total number of teachers is 670, of these 79 are teaching in Urban area Institutions and 591 are teaching in Rural areas.

**Institutions by Level**

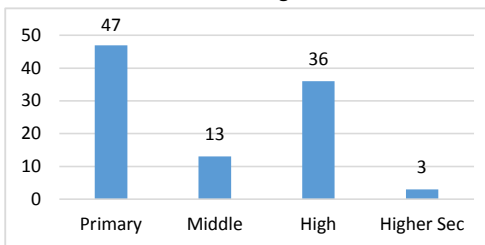
	Primary	Middle	High	Higher Sec.	Total
Boys	191	9	13	1	214
Girls	63	6	4	0	73
<b>Total</b>	<b>254</b>	<b>15</b>	<b>17</b>	<b>1</b>	<b>287</b>

**Level wise Percentage of Institutions****Enrolment by Stage**

	Pre-Primary	Primary	Middle	High	Higher Sec.	Total
Boys	2,933	4,051	934	597	0	8,515
Girls	1,366	1,780	394	279	0	3,819
<b>Total</b>	<b>4,299</b>	<b>5,831</b>	<b>1,328</b>	<b>876</b>	<b>0</b>	<b>12,334</b>

**Stage wise Percentage of Enrolment****Teachers by Level**

	Primary	Middle	High	Higher Sec.	Total
Boys	224	54	186	23	487
Girls	93	34	56	0	183
<b>Total</b>	<b>317</b>	<b>88</b>	<b>242</b>	<b>23</b>	<b>670</b>

**Level-wise Percentage of Teachers****District Indicators**

Survival Rate to Grade 5:	14%	Pupil-Teacher Ratio (Primary):	24
Dropout Rate (Primary):	86%	Pupil-Classroom Ratio (Primary):	26
Effective Transition Rate : (Primary to Lower Secondary)	69%	Classroom-School Ratio (Primary):	1
Effective Transition Rate: (Lower Secondary to Upper Secondary)	100%	Teacher-School Ratio (Primary):	11

<b>MUSAKHEL</b>					
	<b>Primary</b>	<b>Middle</b>	<b>High</b>	<b>Higher Sec.</b>	<b>Total</b>
<b>BUILDING AVAILABILITY</b>					
Available	195	15	17	1	228
Not Available	59	0	0	0	59
Not Reported	0	0	0	0	0
<b>Total</b>	<b>254</b>	<b>15</b>	<b>17</b>	<b>1</b>	<b>287</b>
<b>OWNERSHIP</b>					
Govt. Building	156	15	17	1	189
Rented	8	0	0	0	8
Donated	31	0	0	0	31
Rent Free	0	0	0	0	0
Other Building	0	0	0	0	0
No Building	59	0	0	0	59
Not Reported	0	0	0	0	0
<b>Total</b>	<b>254</b>	<b>15</b>	<b>17</b>	<b>1</b>	<b>287</b>
<b>TYPE OF CONSTRUCTION</b>					
Kacha	55	1	0	0	56
Pakka	140	14	17	1	172
Mix	0	0	0	0	0
No Building	59	0	0	0	59
Not Reported	0	0	0	0	0
<b>Total</b>	<b>254</b>	<b>15</b>	<b>17</b>	<b>1</b>	<b>287</b>
<b>AVAILABILITY OF ELECTRICITY</b>					
Available	170	10	10	0	190
Not Available	17	1	4	1	23
Not Reported	67	4	3	0	74
<b>Total</b>	<b>254</b>	<b>15</b>	<b>17</b>	<b>1</b>	<b>287</b>
<b>AVAILABILITY OF DRINKING WATER</b>					
Available	15	2	6	1	24
Not Available	161	10	4	0	175
Not Reported	78	3	7	0	88
<b>Total</b>	<b>254</b>	<b>15</b>	<b>17</b>	<b>1</b>	<b>287</b>
<b>LATRINE FOR STUDENTS</b>					
Available	32	8	11	1	52
Not Available	222	7	6	0	235
Not Reported	0	0	0	0	0
<b>Total</b>	<b>254</b>	<b>15</b>	<b>17</b>	<b>1</b>	<b>287</b>
<b>BOUNDARY WALL</b>					
Available	68	9	14	1	92
Not Available	52	4	2	0	58
Not Reported	134	2	1	0	137
<b>Total</b>	<b>254</b>	<b>15</b>	<b>17</b>	<b>1</b>	<b>287</b>
<b>BUILDING CONDITION</b>					
Satisfactory	60	5	3	0	68
Need Repair	37	5	7	1	50
Dangerous	97	4	7	0	108
No Building	59	0	0	0	59
Not Reported	1	1	0	0	2
<b>Total</b>	<b>254</b>	<b>15</b>	<b>17</b>	<b>1</b>	<b>287</b>

**NASEER ABAD**

No. of Tehsils: 3

Area: 3387 Sq. Km

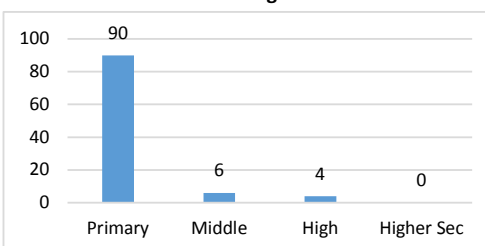
District NASEER ABAD has a total number of 473 Institutions. Out of these 38 are located in Urban areas and the remaining 435 are in Rural Areas.

The total enrolment for the district is 31497. Urban areas have an enrolment of 6937, whereas the Rural area share is 24560.

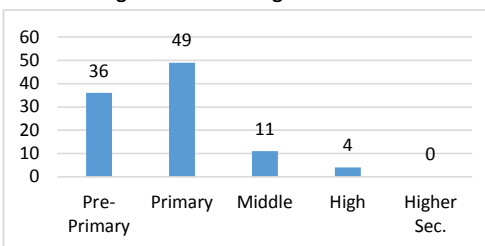
The total number of teachers is 1094, of these 198 are teaching in Urban area Institutions and 896 are teaching in Rural areas.

**Institutions by Level**

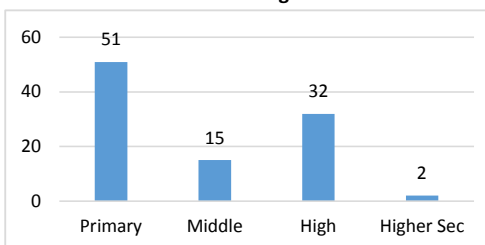
	Primary	Middle	High	Higher Sec.	Total
Boys	288	15	20	0	323
Girls	136	12	1	1	150
<b>Total</b>	<b>424</b>	<b>27</b>	<b>21</b>	<b>1</b>	<b>473</b>

**Level wise Percentage of Institutions****Enrolment by Stage**

	Pre-Primary	Primary	Middle	High	Higher Sec.	Total
Boys	8,160	10,412	2,801	1,047	0	22,420
Girls	3,126	5,121	623	207	0	9,077
<b>Total</b>	<b>11,286</b>	<b>15,533</b>	<b>3,424</b>	<b>1,254</b>	<b>0</b>	<b>31,497</b>

**Stage wise Percentage of Enrolment****Teachers by Level**


	Primary	Middle	High	Higher Sec.	Total
Boys	404	117	333	0	854
Girls	155	52	13	20	240
<b>Total</b>	<b>559</b>	<b>169</b>	<b>346</b>	<b>20</b>	<b>1,094</b>

**Level-wise Percentage of Teachers****District Indicators**

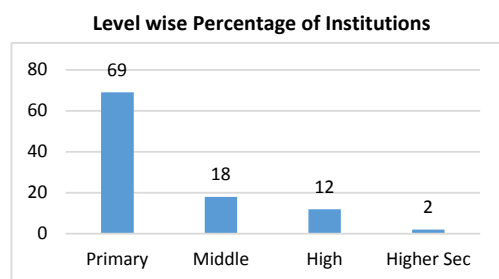
Survival Rate to Grade 5:	43%	Pupil-Teacher Ratio (Primary):	33
Dropout Rate (Primary):	57%	Pupil-Classroom Ratio (Primary):	29
Effective Transition Rate : (Primary to Lower Secondary)	78%	Classroom-School Ratio (Primary):	2
Effective Transition Rate: (Lower Secondary to Upper Secondary)	82%	Teacher-School Ratio (Primary):	11



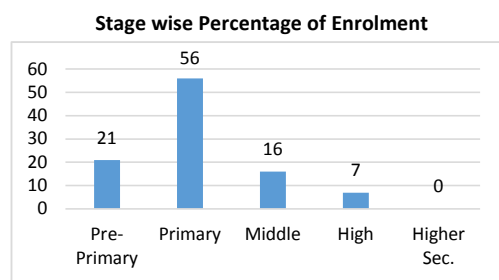
<b>NASEER ABAD</b>					
	<b>Primary</b>	<b>Middle</b>	<b>High</b>	<b>Higher Sec.</b>	<b>Total</b>
<b>BUILDING AVAILABILITY</b>					
Available	403	26	21	1	451
Not Available	21	1	0	0	22
Not Reported	0	0	0	0	0
<b>Total</b>	<b>424</b>	<b>27</b>	<b>21</b>	<b>1</b>	<b>473</b>
<b>OWNERSHIP</b>					
Govt. Building	398	26	21	1	446
Rented	4	0	0	0	4
Donated	1	0	0	0	1
Rent Free	0	0	0	0	0
Other Building	0	0	0	0	0
No Building	21	1	0	0	22
Not Reported	0	0	0	0	0
<b>Total</b>	<b>424</b>	<b>27</b>	<b>21</b>	<b>1</b>	<b>473</b>
<b>TYPE OF CONSTRUCTION</b>					
Kacha	136	2	1	0	139
Pakka	259	24	20	1	304
Mix	2	0	0	0	2
No Building	21	1	0	0	22
Not Reported	6	0	0	0	6
<b>Total</b>	<b>424</b>	<b>27</b>	<b>21</b>	<b>1</b>	<b>473</b>
<b>AVAILABILITY OF ELECTRICITY</b>					
Available	48	1	0	0	49
Not Available	112	15	17	1	145
Not Reported	264	11	4	0	279
<b>Total</b>	<b>424</b>	<b>27</b>	<b>21</b>	<b>1</b>	<b>473</b>
<b>AVAILABILITY OF DRINKING WATER</b>					
Available	15	1	7	0	23
Not Available	143	9	7	0	159
Not Reported	266	17	7	1	291
<b>Total</b>	<b>424</b>	<b>27</b>	<b>21</b>	<b>1</b>	<b>473</b>
<b>LATRINE FOR STUDENTS</b>					
Available	0	6	8	0	14
Not Available	424	21	13	1	459
Not Reported	0	0	0	0	0
<b>Total</b>	<b>424</b>	<b>27</b>	<b>21</b>	<b>1</b>	<b>473</b>
<b>BOUNDARY WALL</b>					
Available	83	17	11	1	112
Not Available	241	9	9	0	259
Not Reported	100	1	1	0	102
<b>Total</b>	<b>424</b>	<b>27</b>	<b>21</b>	<b>1</b>	<b>473</b>
<b>BUILDING CONDITION</b>					
Satisfactory	106	2	1	0	109
Need Repair	209	15	17	0	241
Dangerous	87	9	3	1	100
No Building	21	1	0	0	22
Not Reported	1	0	0	0	1
<b>Total</b>	<b>424</b>	<b>27</b>	<b>21</b>	<b>1</b>	<b>473</b>

<b>NOSHKI</b>	
No. of Tehsils:	1
Area:	5797 Sq. Km
<p>District NOSHKI has a total number of 226 Institutions. Out of these 25 are located in Urban areas and the remaining 201 are in Rural Areas.</p> <p>The total enrolment for the district is 26802. Urban areas have an enrolment of 7292, whereas the Rural area share is 19510.</p> <p>The total number of teachers is 1146, of these 306 are teaching in Urban area Institutions and 840 are teaching in Rural areas.</p>	
	

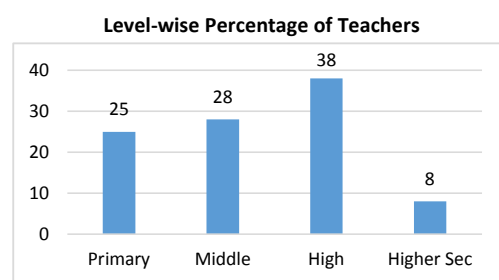
Institutions by Level					
	Primary	Middle	High	Higher Sec.	Total
Boys	104	19	16	2	141
Girls	51	21	11	2	85
<b>Total</b>	<b>155</b>	<b>40</b>	<b>27</b>	<b>4</b>	<b>226</b>



Enrolment by Stage						
	Pre-Primary	Primary	Middle	High	Higher Sec.	Total
Boys	3,168	7,608	2,566	1,084	0	14,426
Girls	2,471	7,500	1,699	706	0	12,376
<b>Total</b>	<b>5,639</b>	<b>15,108</b>	<b>4,265</b>	<b>1,790</b>	<b>0</b>	<b>26,802</b>



Teachers by Level					
	Primary	Middle	High	Higher Sec.	Total
Boys	159	159	256	48	622
Girls	131	164	181	48	524
<b>Total</b>	<b>290</b>	<b>323</b>	<b>437</b>	<b>96</b>	<b>1,146</b>



District Indicators			
Survival Rate to Grade 5:	39%	Pupil-Teacher Ratio (Primary):	37
Dropout Rate (Primary):	61%	Pupil-Classroom Ratio (Primary):	30
Effective Transition Rate : (Primary to Lower Secondary)	77%	Classroom-School Ratio (Primary):	2
Effective Transition Rate: (Lower Secondary to Upper Secondary)	91%	Teacher-School Ratio (Primary):	12

<b>NOSHKI</b>					
	<b>Primary</b>	<b>Middle</b>	<b>High</b>	<b>Higher Sec.</b>	<b>Total</b>
<b>BUILDING AVAILABILITY</b>					
Available	143	40	27	4	214
Not Available	12	0	0	0	12
Not Reported	0	0	0	0	0
<b>Total</b>	<b>155</b>	<b>40</b>	<b>27</b>	<b>4</b>	<b>226</b>
<b>OWNERSHIP</b>					
Govt. Building	139	40	27	4	210
Rented	0	0	0	0	0
Donated	4	0	0	0	4
Rent Free	0	0	0	0	0
Other Building	0	0	0	0	0
No Building	12	0	0	0	12
Not Reported	0	0	0	0	0
<b>Total</b>	<b>155</b>	<b>40</b>	<b>27</b>	<b>4</b>	<b>226</b>
<b>TYPE OF CONSTRUCTION</b>					
Kacha	43	3	3	1	50
Pakka	94	36	22	3	155
Mix	5	0	2	0	7
No Building	12	0	0	0	12
Not Reported	1	1	0	0	2
<b>Total</b>	<b>155</b>	<b>40</b>	<b>27</b>	<b>4</b>	<b>226</b>
<b>AVAILABILITY OF ELECTRICITY</b>					
Available	42	4	2	0	48
Not Available	35	28	18	4	85
Not Reported	78	8	7	0	93
<b>Total</b>	<b>155</b>	<b>40</b>	<b>27</b>	<b>4</b>	<b>226</b>
<b>AVAILABILITY OF DRINKING WATER</b>					
Available	29	21	18	4	72
Not Available	82	15	6	0	103
Not Reported	44	4	3	0	51
<b>Total</b>	<b>155</b>	<b>40</b>	<b>27</b>	<b>4</b>	<b>226</b>
<b>LATRINE FOR STUDENTS</b>					
Available	73	34	24	3	134
Not Available	82	6	3	1	92
Not Reported	0	0	0	0	0
<b>Total</b>	<b>155</b>	<b>40</b>	<b>27</b>	<b>4</b>	<b>226</b>
<b>BOUNDARY WALL</b>					
Available	64	28	21	4	117
Not Available	67	12	6	0	85
Not Reported	24	0	0	0	24
<b>Total</b>	<b>155</b>	<b>40</b>	<b>27</b>	<b>4</b>	<b>226</b>
<b>BUILDING CONDITION</b>					
Satisfactory	30	13	7	2	52
Need Repair	62	17	13	1	93
Dangerous	51	10	7	1	69
No Building	12	0	0	0	12
Not Reported	0	0	0	0	0
<b>Total</b>	<b>155</b>	<b>40</b>	<b>27</b>	<b>4</b>	<b>226</b>

**PANJGUR**

No. of Tehsils: 2

Area: 16891 Sq. Km

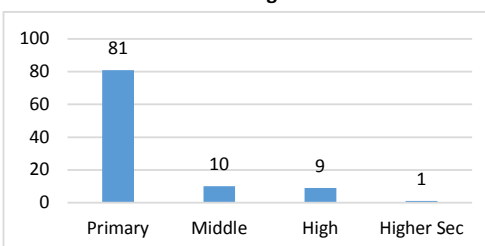
District PANJGUR has a total number of 362 Institutions. Out of these 46 are located in Urban areas and the remaining 316 are in Rural Areas.

The total enrolment for the district is 37383. Urban areas have an enrolment of 8544, whereas the Rural area share is 28839.

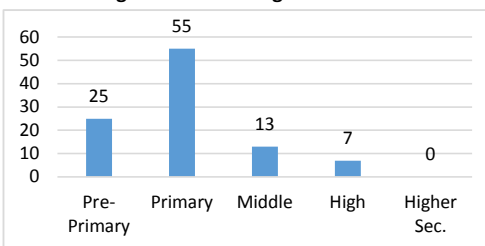
The total number of teachers is 1606, of these 397 are teaching in Urban area Institutions and 1209 are teaching in Rural areas.

**Institutions by Level**

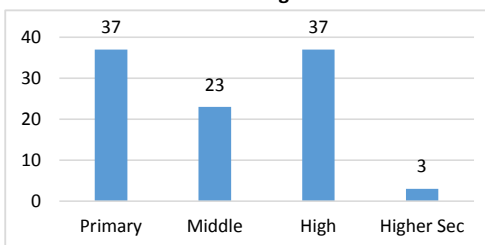
	Primary	Middle	High	Higher Sec.	Total
Boys	177	20	20	1	218
Girls	115	17	11	1	144
<b>Total</b>	<b>292</b>	<b>37</b>	<b>31</b>	<b>2</b>	<b>362</b>

**Level wise Percentage of Institutions****Enrolment by Stage**

	Pre-Primary	Primary	Middle	High	Higher Sec.	Total
Boys	4,955	12,414	3,028	1,609	0	22,006
Girls	4,407	8,099	1,878	993	0	15,377
<b>Total</b>	<b>9,362</b>	<b>20,513</b>	<b>4,906</b>	<b>2,602</b>	<b>0</b>	<b>37,383</b>

**Stage wise Percentage of Enrolment****Teachers by Level**

	Primary	Middle	High	Higher Sec.	Total
Boys	320	202	401	28	951
Girls	267	165	199	24	655
<b>Total</b>	<b>587</b>	<b>367</b>	<b>600</b>	<b>52</b>	<b>1,606</b>

**Level-wise Percentage of Teachers****District Indicators**

Survival Rate to Grade 5:	68%	Pupil-Teacher Ratio (Primary):	31
Dropout Rate (Primary):	32%	Pupil-Classroom Ratio (Primary):	39
Effective Transition Rate : (Primary to Lower Secondary)	82%	Classroom-School Ratio (Primary):	2
Effective Transition Rate: (Lower Secondary to Upper Secondary)	92%	Teacher-School Ratio (Primary):	15

<b>PANJGUR</b>					
	<b>Primary</b>	<b>Middle</b>	<b>High</b>	<b>Higher Sec.</b>	<b>Total</b>
<b>BUILDING AVAILABILITY</b>					
Available	223	36	31	2	292
Not Available	69	1	0	0	70
Not Reported	0	0	0	0	0
<b>Total</b>	<b>292</b>	<b>37</b>	<b>31</b>	<b>2</b>	<b>362</b>
<b>OWNERSHIP</b>					
Govt. Building	97	18	28	2	145
Rented	87	8	1	0	96
Donated	39	10	2	0	51
Rent Free	0	0	0	0	0
Other Building	0	0	0	0	0
No Building	69	1	0	0	70
Not Reported	0	0	0	0	0
<b>Total</b>	<b>292</b>	<b>37</b>	<b>31</b>	<b>2</b>	<b>362</b>
<b>TYPE OF CONSTRUCTION</b>					
Kacha	22	1	0	0	23
Pakka	201	35	31	1	268
Mix	0	0	0	0	0
No Building	69	1	0	0	70
Not Reported	0	0	0	1	1
<b>Total</b>	<b>292</b>	<b>37</b>	<b>31</b>	<b>2</b>	<b>362</b>
<b>AVAILABILITY OF ELECTRICITY</b>					
Available	230	34	20	1	285
Not Available	1	1	9	0	11
Not Reported	61	2	2	1	66
<b>Total</b>	<b>292</b>	<b>37</b>	<b>31</b>	<b>2</b>	<b>362</b>
<b>AVAILABILITY OF DRINKING WATER</b>					
Available	1	0	1	0	2
Not Available	26	3	0	0	29
Not Reported	265	34	30	2	331
<b>Total</b>	<b>292</b>	<b>37</b>	<b>31</b>	<b>2</b>	<b>362</b>
<b>LATRINE FOR STUDENTS</b>					
Available	41	9	14	1	65
Not Available	251	28	17	1	297
Not Reported	0	0	0	0	0
<b>Total</b>	<b>292</b>	<b>37</b>	<b>31</b>	<b>2</b>	<b>362</b>
<b>BOUNDARY WALL</b>					
Available	9	1	16	1	27
Not Available	7	3	0	0	10
Not Reported	276	33	15	1	325
<b>Total</b>	<b>292</b>	<b>37</b>	<b>31</b>	<b>2</b>	<b>362</b>
<b>BUILDING CONDITION</b>					
Satisfactory	190	31	19	1	241
Need Repair	29	3	3	0	35
Dangerous	4	1	3	0	8
No Building	69	1	0	0	70
Not Reported	0	1	6	1	8
<b>Total</b>	<b>292</b>	<b>37</b>	<b>31</b>	<b>2</b>	<b>362</b>

**PISHIN**

No. of Tehsils: 4

Area: 7819 Sq. Km

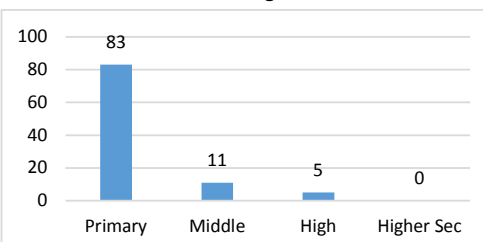
District PISHIN has a total number of 921 Institutions. Out of these 99 are located in Urban areas and the remaining 822 are in Rural Areas.

The total enrolment for the district is 69211. Urban areas have an enrolment of 15255, whereas the Rural area share is 53956.

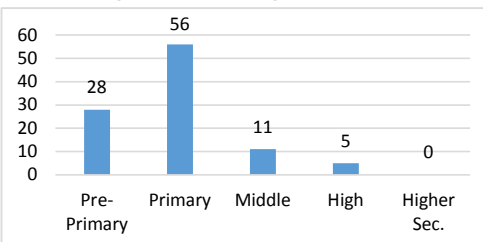
The total number of teachers is 2843, of these 575 are teaching in Urban area Institutions and 2268 are teaching in Rural areas.

**Institutions by Level**

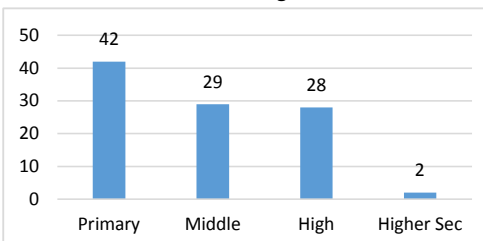
	Primary	Middle	High	Higher Sec.	Total
Boys	585	53	36	0	674
Girls	183	52	11	1	247
<b>Total</b>	<b>768</b>	<b>105</b>	<b>47</b>	<b>1</b>	<b>921</b>

**Level wise Percentage of Institutions****Enrolment by Stage**

	Pre-Primary	Primary	Middle	High	Higher Sec.	Total
Boys	11,554	24,294	5,440	2,334	0	43,622
Girls	7,692	14,712	2,328	857	0	25,589
<b>Total</b>	<b>19,246</b>	<b>39,006</b>	<b>7,768</b>	<b>3,191</b>	<b>0</b>	<b>69,211</b>

**Stage wise Percentage of Enrolment****Teachers by Level**

	Primary	Middle	High	Higher Sec.	Total
Boys	886	469	603	0	1,958
Girls	294	355	192	44	885
<b>Total</b>	<b>1,180</b>	<b>824</b>	<b>795</b>	<b>44</b>	<b>2,843</b>

**Level-wise Percentage of Teachers****District Indicators**

Survival Rate to Grade 5:	39%	Pupil-Teacher Ratio (Primary):	32
Dropout Rate (Primary):	61%	Pupil-Classroom Ratio (Primary):	28
Effective Transition Rate : (Primary to Lower Secondary)	62%	Classroom-School Ratio (Primary):	2
Effective Transition Rate: (Lower Secondary to Upper Secondary)	85%	Teacher-School Ratio (Primary):	11

<b>PISHIN</b>					
	<b>Primary</b>	<b>Middle</b>	<b>High</b>	<b>Higher Sec.</b>	<b>Total</b>
<b>BUILDING AVAILABILITY</b>					
Available	704	105	47	1	857
Not Available	64	0	0	0	64
Not Reported	0	0	0	0	0
<b>Total</b>	<b>768</b>	<b>105</b>	<b>47</b>	<b>1</b>	<b>921</b>
<b>OWNERSHIP</b>					
Govt. Building	570	105	47	1	723
Rented	43	0	0	0	43
Donated	91	0	0	0	91
Rent Free	0	0	0	0	0
Other Building	0	0	0	0	0
No Building	64	0	0	0	64
Not Reported	0	0	0	0	0
<b>Total</b>	<b>768</b>	<b>105</b>	<b>47</b>	<b>1</b>	<b>921</b>
<b>TYPE OF CONSTRUCTION</b>					
Kacha	218	1	1	0	220
Pakka	459	101	45	1	606
Mix	17	3	1	0	21
No Building	64	0	0	0	64
Not Reported	10	0	0	0	10
<b>Total</b>	<b>768</b>	<b>105</b>	<b>47</b>	<b>1</b>	<b>921</b>
<b>AVAILABILITY OF ELECTRICITY</b>					
Available	157	8	2	0	167
Not Available	119	34	25	1	179
Not Reported	492	63	20	0	575
<b>Total</b>	<b>768</b>	<b>105</b>	<b>47</b>	<b>1</b>	<b>921</b>
<b>AVAILABILITY OF DRINKING WATER</b>					
Available	145	34	21	1	201
Not Available	312	45	21	0	378
Not Reported	311	26	5	0	342
<b>Total</b>	<b>768</b>	<b>105</b>	<b>47</b>	<b>1</b>	<b>921</b>
<b>LATRINE FOR STUDENTS</b>					
Available	157	63	30	1	251
Not Available	611	42	17	0	670
Not Reported	0	0	0	0	0
<b>Total</b>	<b>768</b>	<b>105</b>	<b>47</b>	<b>1</b>	<b>921</b>
<b>BOUNDARY WALL</b>					
Available	289	82	39	1	411
Not Available	362	21	7	0	390
Not Reported	117	2	1	0	120
<b>Total</b>	<b>768</b>	<b>105</b>	<b>47</b>	<b>1</b>	<b>921</b>
<b>BUILDING CONDITION</b>					
Satisfactory	142	30	11	0	183
Need Repair	254	45	27	0	326
Dangerous	304	30	8	1	343
No Building	64	0	0	0	64
Not Reported	4	0	1	0	5
<b>Total</b>	<b>768</b>	<b>105</b>	<b>47</b>	<b>1</b>	<b>921</b>

## QUETTA

No. of Tehsils: 2

Area: 2653 Sq. Km

District QUETTA has a total number of 529 Institutions. Out of these 163 are located in Urban areas and the remaining 366 are in Rural Areas.

The total enrolment for the district is 131198. Urban areas have an enrolment of 82687, whereas the Rural area share is 48511.

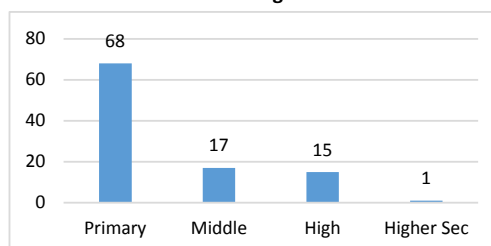
The total number of teachers is 5507, of these 3693 are teaching in Urban area Institutions and 1814 are teaching in Rural areas.



### Institutions by Level

	Primary	Middle	High	Higher Sec.	Total
Boys	249	36	37	1	323
Girls	109	53	40	4	206
<b>Total</b>	<b>358</b>	<b>89</b>	<b>77</b>	<b>5</b>	<b>529</b>

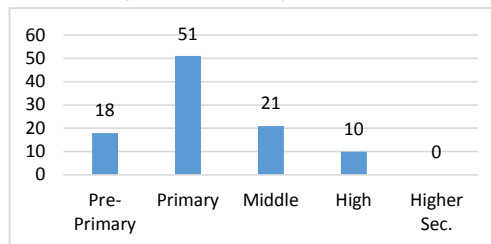
### Level wise Percentage of Institutions



### Enrolment by Stage

	Pre-Primary	Primary	Middle	High	Higher Sec.	Total
Boys	10,796	31,279	13,621	6,788	0	62,484
Girls	13,140	35,273	13,439	6,862	0	68,714
<b>Total</b>	<b>23,936</b>	<b>66,552</b>	<b>27,060</b>	<b>13,650</b>	<b>0</b>	<b>131,198</b>

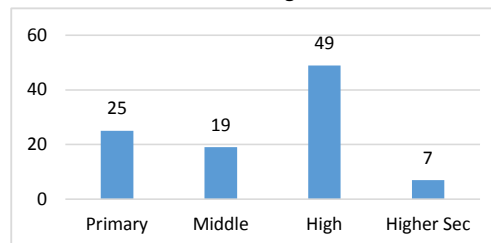
### Stage wise Percentage of Enrolment



### Teachers by Level

	Primary	Middle	High	Higher Sec.	Total
Boys	943	442	1,163	79	2,627
Girls	428	618	1,510	324	2,880
<b>Total</b>	<b>1,371</b>	<b>1,060</b>	<b>2,673</b>	<b>403</b>	<b>5,507</b>

### Level-wise Percentage of Teachers



### District Indicators

Survival Rate to Grade 5:	64%	Pupil-Teacher Ratio (Primary):	25
Dropout Rate (Primary):	36%	Pupil-Classroom Ratio (Primary):	29
Effective Transition Rate : (Primary to Lower Secondary)	90%	Classroom-School Ratio (Primary):	3
Effective Transition Rate: (Lower Secondary to Upper Secondary)	100%	Teacher-School Ratio (Primary):	24



<b>QUETTA</b>					
	<b>Primary</b>	<b>Middle</b>	<b>High</b>	<b>Higher Sec.</b>	<b>Total</b>
<b>BUILDING AVAILABILITY</b>					
Available	336	89	77	5	507
Not Available	22	0	0	0	22
Not Reported	0	0	0	0	0
<b>Total</b>	<b>358</b>	<b>89</b>	<b>77</b>	<b>5</b>	<b>529</b>
<b>OWNERSHIP</b>					
Govt. Building	245	85	76	4	410
Rented	80	3	1	1	85
Donated	11	1	0	0	12
Rent Free	0	0	0	0	0
Other Building	0	0	0	0	0
No Building	22	0	0	0	22
Not Reported	0	0	0	0	0
<b>Total</b>	<b>358</b>	<b>89</b>	<b>77</b>	<b>5</b>	<b>529</b>
<b>TYPE OF CONSTRUCTION</b>					
Kacha	75	5	2	0	82
Pakka	254	81	75	5	415
Mix	5	2	0	0	7
No Building	22	0	0	0	22
Not Reported	2	1	0	0	3
<b>Total</b>	<b>358</b>	<b>89</b>	<b>77</b>	<b>5</b>	<b>529</b>
<b>AVAILABILITY OF ELECTRICITY</b>					
Available	39	3	0	0	42
Not Available	98	42	66	5	211
Not Reported	221	44	11	0	276
<b>Total</b>	<b>358</b>	<b>89</b>	<b>77</b>	<b>5</b>	<b>529</b>
<b>AVAILABILITY OF DRINKING WATER</b>					
Available	73	37	53	5	168
Not Available	213	44	19	0	276
Not Reported	72	8	5	0	85
<b>Total</b>	<b>358</b>	<b>89</b>	<b>77</b>	<b>5</b>	<b>529</b>
<b>LATRINE FOR STUDENTS</b>					
Available	151	70	68	3	292
Not Available	207	19	9	2	237
Not Reported	0	0	0	0	0
<b>Total</b>	<b>358</b>	<b>89</b>	<b>77</b>	<b>5</b>	<b>529</b>
<b>BOUNDARY WALL</b>					
Available	243	82	71	5	401
Not Available	81	7	6	0	94
Not Reported	34	0	0	0	34
<b>Total</b>	<b>358</b>	<b>89</b>	<b>77</b>	<b>5</b>	<b>529</b>
<b>BUILDING CONDITION</b>					
Satisfactory	149	39	30	3	221
Need Repair	122	42	40	2	206
Dangerous	65	8	7	0	80
No Building	22	0	0	0	22
Not Reported	0	0	0	0	0
<b>Total</b>	<b>358</b>	<b>89</b>	<b>77</b>	<b>5</b>	<b>529</b>

## SHERANI

No. of Tehsils: 1 Area: Not Available

District SHERANI has a total number of 175 Institutions. Out of these 2 are located in Urban areas and the remaining 173 are in Rural Areas.

The total enrolment for the district is 6663. Urban areas have an enrolment of 155, whereas the Rural area share is 6508.

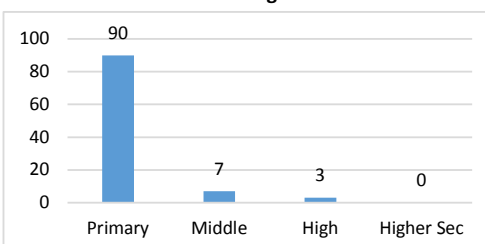
The total number of teachers is 290, of these 2 are teaching in Urban area Institutions and 288 are teaching in Rural areas.



### Institutions by Level

	Primary	Middle	High	Higher Sec.	Total
Boys	139	11	4	0	154
Girls	18	2	1	0	21
<b>Total</b>	<b>157</b>	<b>13</b>	<b>5</b>	<b>0</b>	<b>175</b>

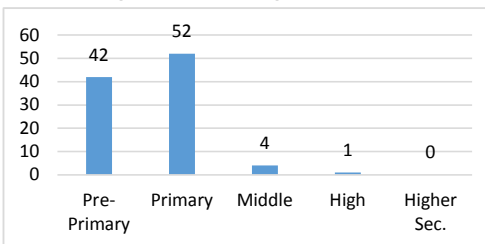
### Level wise Percentage of Institutions



### Enrolment by Stage

	Pre-Primary	Primary	Middle	High	Higher Sec.	Total
Boys	2,039	2,803	272	89	0	5,203
Girls	756	691	13	0	0	1,460
<b>Total</b>	<b>2,795</b>	<b>3,494</b>	<b>285</b>	<b>89</b>	<b>0</b>	<b>6,663</b>

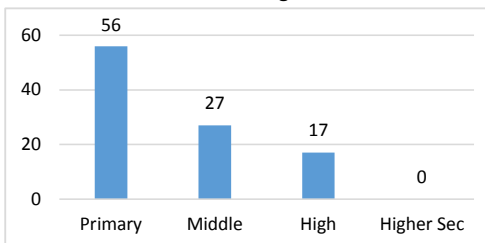
### Stage wise Percentage of Enrolment



### Teachers by Level

	Primary	Middle	High	Higher Sec.	Total
Boys	146	75	47	0	268
Girls	17	2	3	0	22
<b>Total</b>	<b>163</b>	<b>77</b>	<b>50</b>	<b>0</b>	<b>290</b>

### Level-wise Percentage of Teachers



### District Indicators

Survival Rate to Grade 5:	41%	Pupil-Teacher Ratio (Primary):	30
Dropout Rate (Primary):	59%	Pupil-Classroom Ratio (Primary):	29
Effective Transition Rate : (Primary to Lower Secondary)	48%	Classroom-School Ratio (Primary):	1
Effective Transition Rate: (Lower Secondary to Upper Secondary)	59%	Teacher-School Ratio (Primary):	7

<b>SHERANI</b>					
	<b>Primary</b>	<b>Middle</b>	<b>High</b>	<b>Higher Sec.</b>	<b>Total</b>
<b>BUILDING AVAILABILITY</b>					
Available	119	13	5		137
Not Available	38	0	0		38
Not Reported	0	0	0		0
<b>Total</b>	<b>157</b>	<b>13</b>	<b>5</b>	<b>0</b>	<b>175</b>
<b>OWNERSHIP</b>					
Govt. Building	115	13	5		133
Rented	3	0	0		3
Donated	1	0	0		1
Rent Free	0	0	0		0
Other Building	0	0	0		0
No Building	38	0	0		38
Not Reported	0	0	0		0
<b>Total</b>	<b>157</b>	<b>13</b>	<b>5</b>	<b>0</b>	<b>175</b>
<b>TYPE OF CONSTRUCTION</b>					
Kacha	3	0	0		3
Pakka	110	13	5		128
Mix	1	0	0		1
No Building	38	0	0		38
Not Reported	5	0	0		5
<b>Total</b>	<b>157</b>	<b>13</b>	<b>5</b>	<b>0</b>	<b>175</b>
<b>AVAILABILITY OF ELECTRICITY</b>					
Available	51	2	0		53
Not Available	15	3	1		19
Not Reported	91	8	4		103
<b>Total</b>	<b>157</b>	<b>13</b>	<b>5</b>	<b>0</b>	<b>175</b>
<b>AVAILABILITY OF DRINKING WATER</b>					
Available	9	1	1		11
Not Available	72	10	2		84
Not Reported	76	2	2		80
<b>Total</b>	<b>157</b>	<b>13</b>	<b>5</b>	<b>0</b>	<b>175</b>
<b>LATRINE FOR STUDENTS</b>					
Available	34	10	4		48
Not Available	123	3	1		127
Not Reported	0	0	0		0
<b>Total</b>	<b>157</b>	<b>13</b>	<b>5</b>	<b>0</b>	<b>175</b>
<b>BOUNDARY WALL</b>					
Available	22	8	4		34
Not Available	39	4	1		44
Not Reported	96	1	0		97
<b>Total</b>	<b>157</b>	<b>13</b>	<b>5</b>	<b>0</b>	<b>175</b>
<b>BUILDING CONDITION</b>					
Satisfactory	30	6	2		38
Need Repair	45	6	2		53
Dangerous	43	1	1		45
No Building	38	0	0		38
Not Reported	1	0	0		1
<b>Total</b>	<b>157</b>	<b>13</b>	<b>5</b>	<b>0</b>	<b>175</b>

**SIBI**

No. of Tehsils: 2

Area: 7796 Sq. Km

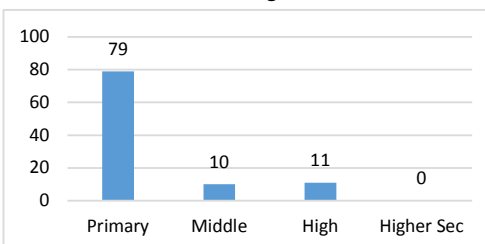
District SIBI has a total number of 265 Institutions. Out of these 84 are located in Urban areas and the remaining 181 are in Rural Areas.

The total enrolment for the district is 23651. Urban areas have an enrolment of 14399, whereas the Rural area share is 9252.

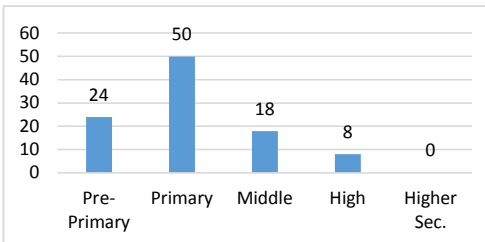
The total number of teachers is 1403, of these 785 are teaching in Urban area Institutions and 618 are teaching in Rural areas.

**Institutions by Level**

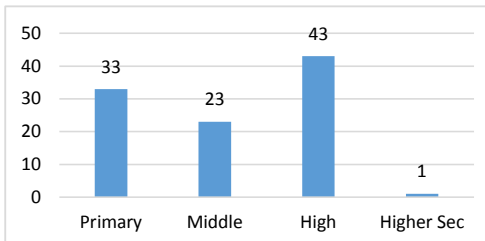
	Primary	Middle	High	Higher Sec.	Total
Boys	135	14	14	1	164
Girls	74	13	14	0	101
<b>Total</b>	<b>209</b>	<b>27</b>	<b>28</b>	<b>1</b>	<b>265</b>

**Level wise Percentage of Institutions****Enrolment by Stage**

	Pre-Primary	Primary	Middle	High	Higher Sec.	Total
Boys	3,307	6,286	2,440	1,142	0	13,175
Girls	2,407	5,507	1,808	754	0	10,476
<b>Total</b>	<b>5,714</b>	<b>11,793</b>	<b>4,248</b>	<b>1,896</b>	<b>0</b>	<b>23,651</b>

**Stage wise Percentage of Enrolment****Teachers by Level**

	Primary	Middle	High	Higher Sec.	Total
Boys	301	171	293	20	785
Girls	162	148	308	0	618
<b>Total</b>	<b>463</b>	<b>319</b>	<b>601</b>	<b>20</b>	<b>1,403</b>

**Level-wise Percentage of Teachers****District Indicators**

Survival Rate to Grade 5:	66%	Pupil-Teacher Ratio (Primary):	17
Dropout Rate (Primary):	34%	Pupil-Classroom Ratio (Primary):	23
Effective Transition Rate : (Primary to Lower Secondary)	82%	Classroom-School Ratio (Primary):	2
Effective Transition Rate: (Lower Secondary to Upper Secondary)	88%	Teacher-School Ratio (Primary):	17

<b>SIBI</b>					
	<b>Primary</b>	<b>Middle</b>	<b>High</b>	<b>Higher Sec.</b>	<b>Total</b>
<b>BUILDING AVAILABILITY</b>					
Available	180	27	28	1	236
Not Available	29	0	0	0	29
Not Reported	0	0	0	0	0
<b>Total</b>	<b>209</b>	<b>27</b>	<b>28</b>	<b>1</b>	<b>265</b>
<b>OWNERSHIP</b>					
Govt. Building	173	26	26	1	226
Rented	5	1	1	0	7
Donated	2	0	1	0	3
Rent Free	0	0	0	0	0
Other Building	0	0	0	0	0
No Building	29	0	0	0	29
Not Reported	0	0	0	0	0
<b>Total</b>	<b>209</b>	<b>27</b>	<b>28</b>	<b>1</b>	<b>265</b>
<b>TYPE OF CONSTRUCTION</b>					
Kacha	22	1	0	0	23
Pakka	157	26	28	1	212
Mix	0	0	0	0	0
No Building	29	0	0	0	29
Not Reported	1	0	0	0	1
<b>Total</b>	<b>209</b>	<b>27</b>	<b>28</b>	<b>1</b>	<b>265</b>
<b>AVAILABILITY OF ELECTRICITY</b>					
Available	67	3	3	0	73
Not Available	62	16	23	1	102
Not Reported	80	8	2	0	90
<b>Total</b>	<b>209</b>	<b>27</b>	<b>28</b>	<b>1</b>	<b>265</b>
<b>AVAILABILITY OF DRINKING WATER</b>					
Available	17	5	10	1	33
Not Available	52	4	4	0	60
Not Reported	140	18	14	0	172
<b>Total</b>	<b>209</b>	<b>27</b>	<b>28</b>	<b>1</b>	<b>265</b>
<b>LATRINE FOR STUDENTS</b>					
Available	71	22	17	1	111
Not Available	138	5	11	0	154
Not Reported	0	0	0	0	0
<b>Total</b>	<b>209</b>	<b>27</b>	<b>28</b>	<b>1</b>	<b>265</b>
<b>BOUNDARY WALL</b>					
Available	33	22	27	1	83
Not Available	112	2	0	0	114
Not Reported	64	3	1	0	68
<b>Total</b>	<b>209</b>	<b>27</b>	<b>28</b>	<b>1</b>	<b>265</b>
<b>BUILDING CONDITION</b>					
Satisfactory	23	0	1	0	24
Need Repair	103	27	21	0	151
Dangerous	54	0	6	1	61
No Building	29	0	0	0	29
Not Reported	0	0	0	0	0
<b>Total</b>	<b>209</b>	<b>27</b>	<b>28</b>	<b>1</b>	<b>265</b>

**SOHBAT PUR**

No. of Tehsils: 1 Area: 7796 Sq. Km

District SOHBAT PUR has a total number of 355 Institutions. Out of these 6 are located in Urban areas and the remaining 349 are in Rural Areas.

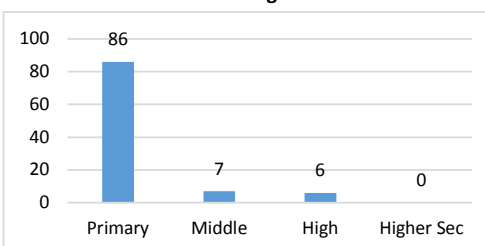
The total enrolment for the district is 31128. Urban areas have an enrolment of 1170, whereas the Rural area share is 29958.

Map Not Available.

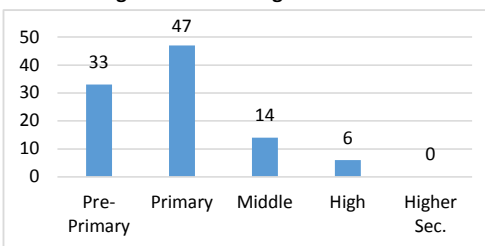
The total number of teachers is 1152, of these 36 are teaching in Urban area Institutions and 1116 are teaching in Rural areas.

**Institutions by Level**

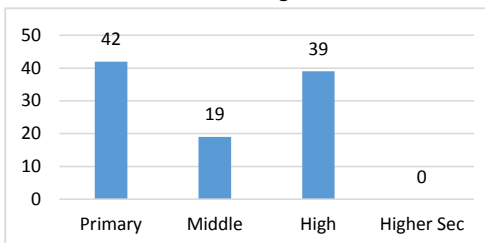
	Primary	Middle	High	Higher Sec.	Total
Boys	194	17	18	0	229
Girls	113	9	4	0	126
<b>Total</b>	<b>307</b>	<b>26</b>	<b>22</b>	<b>0</b>	<b>355</b>

**Level wise Percentage of Institutions****Enrolment by Stage**

	Pre-Primary	Primary	Middle	High	Higher Sec.	Total
Boys	6,678	9,077	3,672	1,605	0	21,032
Girls	3,526	5,572	782	216	0	10,096
<b>Total</b>	<b>10,204</b>	<b>14,649</b>	<b>4,454</b>	<b>1,821</b>	<b>0</b>	<b>31,128</b>

**Stage wise Percentage of Enrolment****Teachers by Level**

	Primary	Middle	High	Higher Sec.	Total
Boys	318	148	376	0	842
Girls	165	76	69	0	310
<b>Total</b>	<b>483</b>	<b>224</b>	<b>445</b>	<b>0</b>	<b>1,152</b>

**Level-wise Percentage of Teachers****District Indicators**

Survival Rate to Grade 5:	35%	Pupil-Teacher Ratio (Primary):	33
Dropout Rate (Primary):	65%	Pupil-Classroom Ratio (Primary):	39
Effective Transition Rate : (Primary to Lower Secondary)	76%	Classroom-School Ratio (Primary):	1
Effective Transition Rate: (Lower Secondary to Upper Secondary)	89%	Teacher-School Ratio (Primary):	14

<b>SOHBAT PUR</b>					
	<b>Primary</b>	<b>Middle</b>	<b>High</b>	<b>Higher Sec.</b>	<b>Total</b>
<b>BUILDING AVAILABILITY</b>					
Available	261	26	22		309
Not Available	46	0	0		46
Not Reported	0	0	0		0
<b>Total</b>	<b>307</b>	<b>26</b>	<b>22</b>	<b>0</b>	<b>355</b>
<b>OWNERSHIP</b>					
Govt. Building	255	26	22		303
Rented	3	0	0		3
Donated	3	0	0		3
Rent Free	0	0	0		0
Other Building	0	0	0		0
No Building	46	0	0		46
Not Reported	0	0	0		0
<b>Total</b>	<b>307</b>	<b>26</b>	<b>22</b>	<b>0</b>	<b>355</b>
<b>TYPE OF CONSTRUCTION</b>					
Kacha	36	0	0		36
Pakka	225	24	22		271
Mix	0	1	0		1
No Building	46	0	0		46
Not Reported	0	1	0		1
<b>Total</b>	<b>307</b>	<b>26</b>	<b>22</b>	<b>0</b>	<b>355</b>
<b>AVAILABILITY OF ELECTRICITY</b>					
Available	39	1	1		41
Not Available	28	13	17		58
Not Reported	240	12	4		256
<b>Total</b>	<b>307</b>	<b>26</b>	<b>22</b>	<b>0</b>	<b>355</b>
<b>AVAILABILITY OF DRINKING WATER</b>					
Available	64	6	15		85
Not Available	87	6	1		94
Not Reported	156	14	6		176
<b>Total</b>	<b>307</b>	<b>26</b>	<b>22</b>	<b>0</b>	<b>355</b>
<b>LATRINE FOR STUDENTS</b>					
Available	13	7	10		30
Not Available	294	19	12		325
Not Reported	0	0	0		0
<b>Total</b>	<b>307</b>	<b>26</b>	<b>22</b>	<b>0</b>	<b>355</b>
<b>BOUNDARY WALL</b>					
Available	54	14	14		82
Not Available	184	12	8		204
Not Reported	69	0	0		69
<b>Total</b>	<b>307</b>	<b>26</b>	<b>22</b>	<b>0</b>	<b>355</b>
<b>BUILDING CONDITION</b>					
Satisfactory	61	3	3		67
Need Repair	85	8	5		98
Dangerous	114	15	14		143
No Building	46	0	0		46
Not Reported	1	0	0		1
<b>Total</b>	<b>307</b>	<b>26</b>	<b>22</b>	<b>0</b>	<b>355</b>

## WASHUK

No. of Tehsils: 3

Area: 29510 Sq. Km

District WASHUK has a total number of 176 Institutions. Out of these 12 are located in Urban areas and the remaining 164 are in Rural Areas.

The total enrolment for the district is 12897. Urban areas have an enrolment of 1280, whereas the Rural area share is 11617.

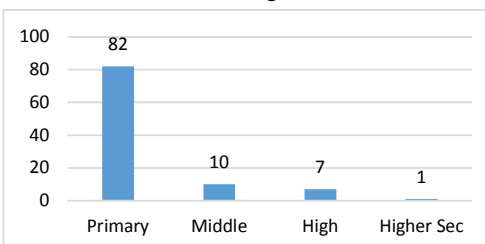
The total number of teachers is 405, of these 55 are teaching in Urban area Institutions and 350 are teaching in Rural areas.



### Institutions by Level

	Primary	Middle	High	Higher Sec.	Total
Boys	115	12	10	1	<b>138</b>
Girls	30	5	3	0	<b>38</b>
<b>Total</b>	<b>145</b>	<b>17</b>	<b>13</b>	<b>1</b>	<b>176</b>

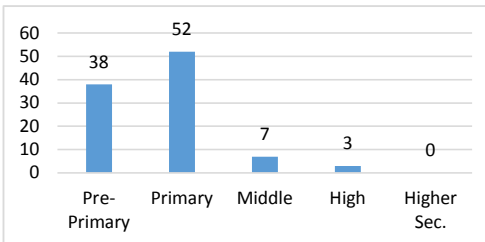
### Level wise Percentage of Institutions



### Enrolment by Stage

	Pre-Primary	Primary	Middle	High	Higher Sec.	Total
Boys	2,943	4,200	631	309	0	<b>8,083</b>
Girls	1,922	2,539	279	74	0	<b>4,814</b>
<b>Total</b>	<b>4,865</b>	<b>6,739</b>	<b>910</b>	<b>383</b>	<b>0</b>	<b>12,897</b>

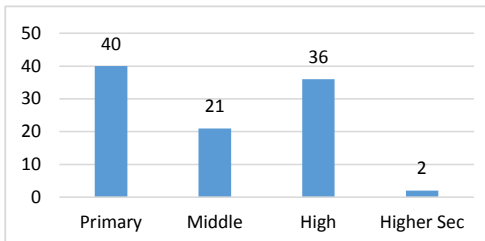
### Stage wise Percentage of Enrolment



### Teachers by Level

	Primary	Middle	High	Higher Sec.	Total
Boys	126	55	123	10	<b>314</b>
Girls	36	31	24	0	<b>91</b>
<b>Total</b>	<b>162</b>	<b>86</b>	<b>147</b>	<b>10</b>	<b>405</b>

### Level-wise Percentage of Teachers



### District Indicators

Survival Rate to Grade 5:	15%	Pupil-Teacher Ratio (Primary):	51
Dropout Rate (Primary):	85%	Pupil-Classroom Ratio (Primary):	32
Effective Transition Rate : (Primary to Lower Secondary)	54%	Classroom-School Ratio (Primary):	2
Effective Transition Rate: (Lower Secondary to Upper Secondary)	77%	Teacher-School Ratio (Primary):	8



<b>WASHUK</b>					
	<b>Primary</b>	<b>Middle</b>	<b>High</b>	<b>Higher Sec.</b>	<b>Total</b>
<b>BUILDING AVAILABILITY</b>					
Available	137	16	13	1	167
Not Available	8	1	0	0	9
Not Reported	0	0	0	0	0
<b>Total</b>	<b>145</b>	<b>17</b>	<b>13</b>	<b>1</b>	<b>176</b>
<b>OWNERSHIP</b>					
Govt. Building	133	16	13	1	163
Rented	1	0	0	0	1
Donated	3	0	0	0	3
Rent Free	0	0	0	0	0
Other Building	0	0	0	0	0
No Building	8	1	0	0	9
Not Reported	0	0	0	0	0
<b>Total</b>	<b>145</b>	<b>17</b>	<b>13</b>	<b>1</b>	<b>176</b>
<b>TYPE OF CONSTRUCTION</b>					
Kacha	18	0	1	0	19
Pakka	111	16	11	1	139
Mix	3	0	0	0	3
No Building	8	1	0	0	9
Not Reported	5	0	1	0	6
<b>Total</b>	<b>145</b>	<b>17</b>	<b>13</b>	<b>1</b>	<b>176</b>
<b>AVAILABILITY OF ELECTRICITY</b>					
Available	100	7	6	0	113
Not Available	3	1	2	0	6
Not Reported	42	9	5	1	57
<b>Total</b>	<b>145</b>	<b>17</b>	<b>13</b>	<b>1</b>	<b>176</b>
<b>AVAILABILITY OF DRINKING WATER</b>					
Available	10	1	3	1	15
Not Available	78	10	3	0	91
Not Reported	57	6	7	0	70
<b>Total</b>	<b>145</b>	<b>17</b>	<b>13</b>	<b>1</b>	<b>176</b>
<b>LATRINE FOR STUDENTS</b>					
Available	6	5	8	0	19
Not Available	139	12	5	1	157
Not Reported	0	0	0	0	0
<b>Total</b>	<b>145</b>	<b>17</b>	<b>13</b>	<b>1</b>	<b>176</b>
<b>BOUNDARY WALL</b>					
Available	26	6	7	1	40
Not Available	95	10	6	0	111
Not Reported	24	1	0	0	25
<b>Total</b>	<b>145</b>	<b>17</b>	<b>13</b>	<b>1</b>	<b>176</b>
<b>BUILDING CONDITION</b>					
Satisfactory	27	6	9	0	42
Need Repair	55	5	3	1	64
Dangerous	55	5	1	0	61
No Building	8	1	0	0	9
Not Reported	0	0	0	0	0
<b>Total</b>	<b>145</b>	<b>17</b>	<b>13</b>	<b>1</b>	<b>176</b>

**ZHOB**

No. of Tehsils: 2

Area: 20297 Sq. Km

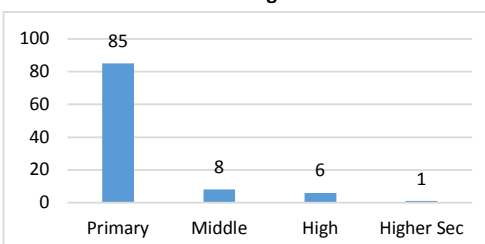
District ZHOB has a total number of 336 Institutions. Out of these 65 are located in Urban areas and the remaining 271 are in Rural Areas.

The total enrolment for the district is 30551. Urban areas have an enrolment of 12933, whereas the Rural area share is 17618.

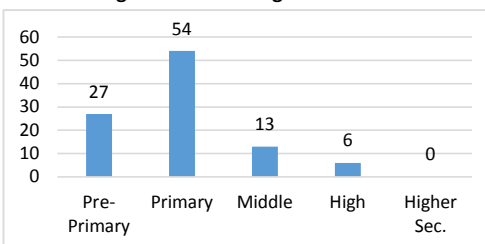
The total number of teachers is 1138, of these 409 are teaching in Urban area Institutions and 729 are teaching in Rural areas.

**Institutions by Level**

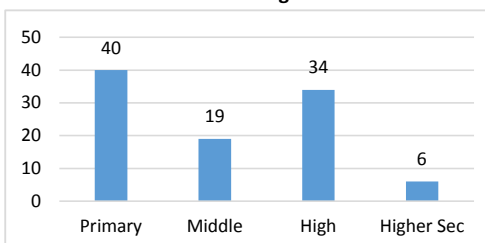
	Primary	Middle	High	Higher Sec.	Total
Boys	238	18	17	1	274
Girls	48	10	3	1	62
<b>Total</b>	<b>286</b>	<b>28</b>	<b>20</b>	<b>2</b>	<b>336</b>

**Level wise Percentage of Institutions****Enrolment by Stage**

	Pre-Primary	Primary	Middle	High	Higher Sec.	Total
Boys	4,758	9,689	2,471	1,017	0	17,935
Girls	3,497	6,879	1,532	708	0	12,616
<b>Total</b>	<b>8,255</b>	<b>16,568</b>	<b>4,003</b>	<b>1,725</b>	<b>0</b>	<b>30,551</b>

**Stage wise Percentage of Enrolment****Teachers by Level**

	Primary	Middle	High	Higher Sec.	Total
Boys	353	116	319	37	825
Girls	107	100	73	33	313
<b>Total</b>	<b>460</b>	<b>216</b>	<b>392</b>	<b>70</b>	<b>1,138</b>

**Level-wise Percentage of Teachers****District Indicators**

Survival Rate to Grade 5:	75%	Pupil-Teacher Ratio (Primary):	34
Dropout Rate (Primary):	25%	Pupil-Classroom Ratio (Primary):	28
Effective Transition Rate : (Primary to Lower Secondary)	85%	Classroom-School Ratio (Primary):	2
Effective Transition Rate: (Lower Secondary to Upper Secondary)	85%	Teacher-School Ratio (Primary):	14

<b>ZHOB</b>					
	<b>Primary</b>	<b>Middle</b>	<b>High</b>	<b>Higher Sec.</b>	<b>Total</b>
<b>BUILDING AVAILABILITY</b>					
Available	245	28	20	2	295
Not Available	41	0	0	0	41
Not Reported	0	0	0	0	0
<b>Total</b>	<b>286</b>	<b>28</b>	<b>20</b>	<b>2</b>	<b>336</b>
<b>OWNERSHIP</b>					
Govt. Building	227	26	20	2	275
Rented	12	1	0	0	13
Donated	6	1	0	0	7
Rent Free	0	0	0	0	0
Other Building	0	0	0	0	0
No Building	41	0	0	0	41
Not Reported	0	0	0	0	0
<b>Total</b>	<b>286</b>	<b>28</b>	<b>20</b>	<b>2</b>	<b>336</b>
<b>TYPE OF CONSTRUCTION</b>					
Kacha	23	0	0	0	23
Pakka	215	28	20	2	265
Mix	5	0	0	0	5
No Building	41	0	0	0	41
Not Reported	2	0	0	0	2
<b>Total</b>	<b>286</b>	<b>28</b>	<b>20</b>	<b>2</b>	<b>336</b>
<b>AVAILABILITY OF ELECTRICITY</b>					
Available	119	5	0	0	124
Not Available	35	11	7	0	53
Not Reported	132	12	13	2	159
<b>Total</b>	<b>286</b>	<b>28</b>	<b>20</b>	<b>2</b>	<b>336</b>
<b>AVAILABILITY OF DRINKING WATER</b>					
Available	24	9	3	0	36
Not Available	101	9	4	0	114
Not Reported	161	10	13	2	186
<b>Total</b>	<b>286</b>	<b>28</b>	<b>20</b>	<b>2</b>	<b>336</b>
<b>LATRINE FOR STUDENTS</b>					
Available	16	8	15	2	41
Not Available	270	20	5	0	295
Not Reported	0	0	0	0	0
<b>Total</b>	<b>286</b>	<b>28</b>	<b>20</b>	<b>2</b>	<b>336</b>
<b>BOUNDARY WALL</b>					
Available	68	21	15	2	106
Not Available	151	5	5	0	161
Not Reported	67	2	0	0	69
<b>Total</b>	<b>286</b>	<b>28</b>	<b>20</b>	<b>2</b>	<b>336</b>
<b>BUILDING CONDITION</b>					
Satisfactory	89	8	10	1	108
Need Repair	98	12	3	1	114
Dangerous	56	8	7	0	71
No Building	41	0	0	0	41
Not Reported	2	0	0	0	2
<b>Total</b>	<b>286</b>	<b>28</b>	<b>20</b>	<b>2</b>	<b>336</b>

## ZIARAT

No. of Tehsils: 2 Area: 1489 Sq. Km

District ZIARAT has a total number of 263 Institutions. Out of these 18 are located in Urban areas and the remaining 245 are in Rural Areas.

The total enrolment for the district is 15658. Urban areas have an enrolment of 2613, whereas the Rural area share is 13045.

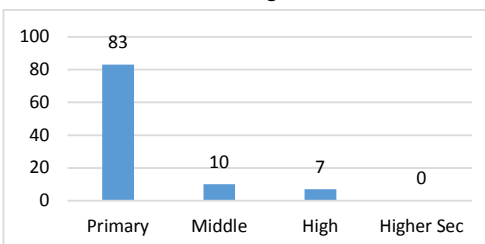
The total number of teachers is 903, of these 137 are teaching in Urban area Institutions and 766 are teaching in Rural areas.



### Institutions by Level

	Primary	Middle	High	Higher Sec.	Total
Boys	148	12	15	0	175
Girls	71	13	3	1	88
<b>Total</b>	<b>219</b>	<b>25</b>	<b>18</b>	<b>1</b>	<b>263</b>

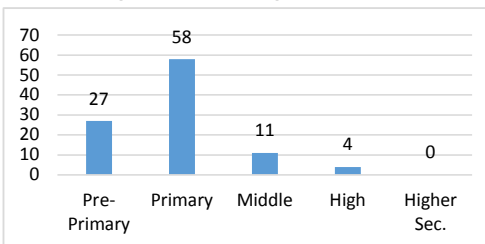
### Level wise Percentage of Institutions



### Enrolment by Stage

	Pre-Primary	Primary	Middle	High	Higher Sec.	Total
Boys	2,340	4,896	1,132	504	0	8,872
Girls	1,899	4,139	587	161	0	6,786
<b>Total</b>	<b>4,239</b>	<b>9,035</b>	<b>1,719</b>	<b>665</b>	<b>0</b>	<b>15,658</b>

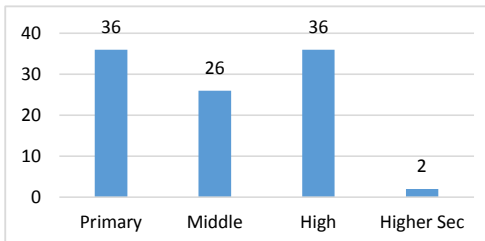
### Stage wise Percentage of Enrolment



### Teachers by Level

	Primary	Middle	High	Higher Sec.	Total
Boys	233	111	271	0	615
Girls	95	121	50	22	288
<b>Total</b>	<b>328</b>	<b>232</b>	<b>321</b>	<b>22</b>	<b>903</b>

### Level-wise Percentage of Teachers



### District Indicators

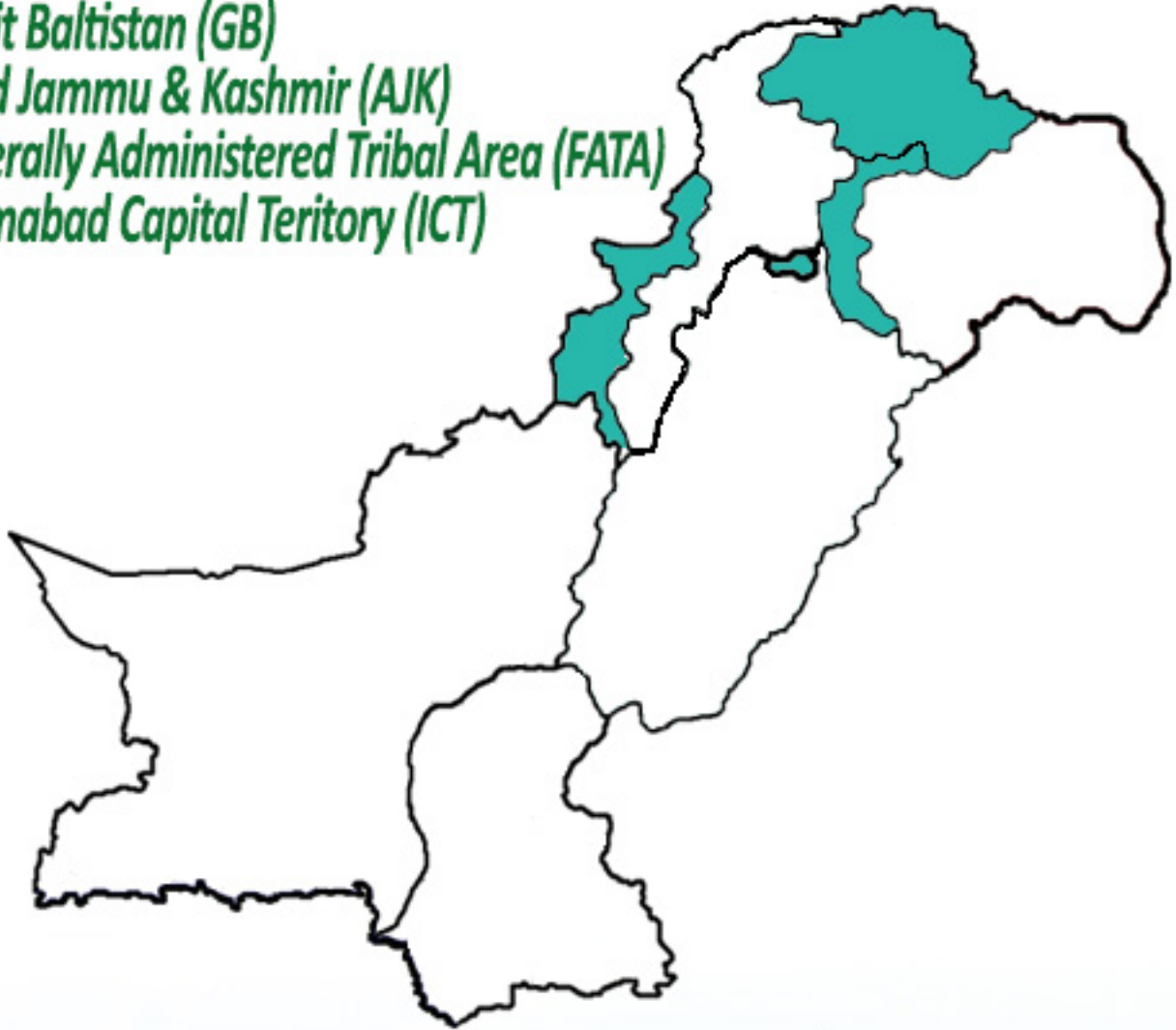
Survival Rate to Grade 5:	100%	Pupil-Teacher Ratio (Primary):	28
Dropout Rate (Primary):	0%	Pupil-Classroom Ratio (Primary):	26
Effective Transition Rate : (Primary to Lower Secondary)	93%	Classroom-School Ratio (Primary):	2
Effective Transition Rate: (Lower Secondary to Upper Secondary)	79%	Teacher-School Ratio (Primary):	13

<b>ZIARAT</b>					
	<b>Primary</b>	<b>Middle</b>	<b>High</b>	<b>Higher Sec.</b>	<b>Total</b>
<b>BUILDING AVAILABILITY</b>					
Available	201	25	18	1	245
Not Available	18	0	0	0	18
Not Reported	0	0	0	0	0
<b>Total</b>	<b>219</b>	<b>25</b>	<b>18</b>	<b>1</b>	<b>263</b>
<b>OWNERSHIP</b>					
Govt. Building	186	25	18	1	230
Rented	13	0	0	0	13
Donated	2	0	0	0	2
Rent Free	0	0	0	0	0
Other Building	0	0	0	0	0
No Building	18	0	0	0	18
Not Reported	0	0	0	0	0
<b>Total</b>	<b>219</b>	<b>25</b>	<b>18</b>	<b>1</b>	<b>263</b>
<b>TYPE OF CONSTRUCTION</b>					
Kacha	67	6	0	0	73
Pakka	134	19	18	1	172
Mix	0	0	0	0	0
No Building	18	0	0	0	18
Not Reported	0	0	0	0	0
<b>Total</b>	<b>219</b>	<b>25</b>	<b>18</b>	<b>1</b>	<b>263</b>
<b>AVAILABILITY OF ELECTRICITY</b>					
Available	43	1	0	0	44
Not Available	5	5	6	1	17
Not Reported	171	19	12	0	202
<b>Total</b>	<b>219</b>	<b>25</b>	<b>18</b>	<b>1</b>	<b>263</b>
<b>AVAILABILITY OF DRINKING WATER</b>					
Available	4	2	1	0	7
Not Available	150	15	11	0	176
Not Reported	65	8	6	1	80
<b>Total</b>	<b>219</b>	<b>25</b>	<b>18</b>	<b>1</b>	<b>263</b>
<b>LATRINE FOR STUDENTS</b>					
Available	26	15	11	1	53
Not Available	193	10	7	0	210
Not Reported	0	0	0	0	0
<b>Total</b>	<b>219</b>	<b>25</b>	<b>18</b>	<b>1</b>	<b>263</b>
<b>BOUNDARY WALL</b>					
Available	71	16	17	1	105
Not Available	114	8	1	0	123
Not Reported	34	1	0	0	35
<b>Total</b>	<b>219</b>	<b>25</b>	<b>18</b>	<b>1</b>	<b>263</b>
<b>BUILDING CONDITION</b>					
Satisfactory	49	7	9	1	66
Need Repair	87	7	6	0	100
Dangerous	64	10	3	0	77
No Building	18	0	0	0	18
Not Reported	1	1	0	0	2
<b>Total</b>	<b>219</b>	<b>25</b>	<b>18</b>	<b>1</b>	<b>263</b>



# Regional Areas

*Gilgit Baltistan (GB)*  
*Azad Jammu & Kashmir (AJK)*  
*Federally Administered Tribal Area (FATA)*  
*Islamabad Capital Territory (ICT)*







# GILGIT-BALTISTAN

## EDUCATION STATISTICS GILGIT-BALTISTAN

The province of Gilgit-Baltistan has a total number of 1,182 institutions in public sector of education. Out of these 143 are located in Urban areas and the remaining 1,039 are in Rural areas. The detail of institutions by level can be seen in table 1.

Table 1: Institutions by Level

Institutions by Level						
	Mosque	Primary	Middle	High	H. Sec	Total
<b>Boys</b>	-	533	176	128	3	840
<b>Girls</b>	-	178	107	49	8	342
<b>Total</b>	-	711	283	177	11	1,182

The total enrolment for the district is 143,971. Urban areas have an enrolment of 24,019 whereas the Rural area's share is 119,952. Enrolment by stage is reflected in table 2.

Table 2: Enrolment by Stage

Enrolment by Stage						
	Pre-Primary	Primary	Middle	High	H. Sec	Total
<b>Boys</b>	17,643	39,443	18,405	8,936	17	84,444
<b>Girls</b>	12,139	27,529	13,136	6,200	523	59,527
<b>Total</b>	29,782	66,972	31,541	15,136	540	143,971

The total number of teachers is 6,366, of these 1603 are teaching in Urban area institutions and 4,763 are teaching in Rural areas of the Province. The detail of teaching staff by level is shown in table 3.

Table 3: Teachers by Level

Teachers by Level						
	Mosque	Primary	Middle	High	H. Sec	Total
<b>Boys</b>	-	1,207	1,273	1,782	69	4,331
<b>Girls</b>	-	584	670	705	76	2,035
<b>Total</b>	-	1,791	1,943	2,487	145	6,366

# AZAD JAMMU & KASHMIR

## EDUCATION STATISTICS OF AZAD JAMMU & KASHMIR

The province of Azad Jammu & Kashmir has a total number of 5,956 institutions in public sector of education. Out of these 466 are located in Urban areas and the remaining 5,490 are in Rural areas. The detail of institutions by level can be seen in table 1.

Table 1: Institutions by Level

Institutions by Level						
	Mosque	Primary	Middle	High	H. Sec	Total
<b>Boys</b>	-	2,386	534	396	20	3,336
<b>Girls</b>	-	1,788	478	320	34	2,620
<b>Total</b>	-	4,174	1,012	716	54	5,956

The total enrolment for the district is 506,639. Urban areas have an enrolment of 454,397 whereas the Rural area's share is 52,242. Enrolment by stage is reflected in table 2.

Table 2: Enrolment by Stage

Enrolment by Stage						
	Pre-Primary	Primary	Middle	High	H. Sec	Total
<b>Boys</b>	62,990	114,767	55,710	24,402	579	258,448
<b>Girls</b>	59,614	114,755	52,330	19,965	1,527	248,191
<b>Total</b>	122,604	229,522	108,040	44,367	2,106	506,639

The total number of teachers is 27,258, of these 2,732 are teaching in Urban area institutions and 24,526 are teaching in Rural areas of the Province. The detail of teaching staff by level is shown in table 3.

Table 3: Teachers by Level

Teachers by Level						
	Mosque	Primary	Middle	High	H. Sec	Total
<b>Boys</b>	-	4,161	3,674	6,730	258	14,823
<b>Girls</b>	-	4,259	3,066	4,442	668	12,435
<b>Total</b>	-	8,420	6,740	11,172	926	27,258

# FATA

## EDUCATION STATISTICS OF FATA

The province of FATA has a total number of 5,448 institutions in public sector of education. All of these institutions are located in rural areas. The detail of institutions by level can be seen in table 1.

Table 1: Institutions by Level

Institutions by Level						
	Mosque	Primary	Middle	High	H. Sec	Total
<b>Boys</b>	-	2,555	337	257	11	3,160
<b>Girls</b>	-	2,008	200	75	5	2,288
<b>Total</b>	-	4,563	537	332	16	5,448

The total enrolment for the district is 586,099. Enrolment by stage is reflected in table 2.

Table 2: Enrolment by Stage

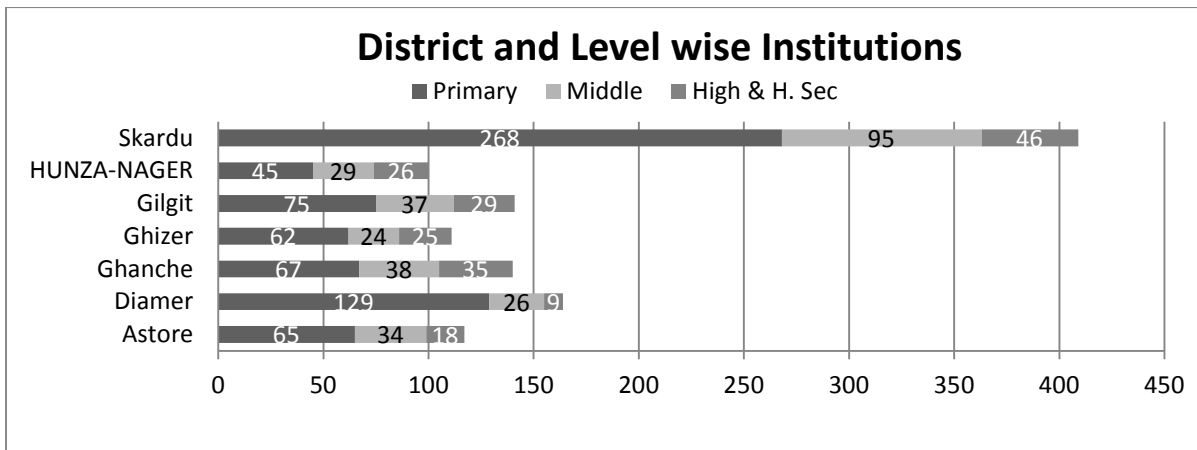
Enrolment by Stage						
	Pre-Primary	Primary	Middle	High	H. Sec	Total
<b>Boys</b>	135,374	189,703	38,764	15,923	1,755	381,519
<b>Girls</b>	73,765	116,751	10,521	3,325	218	204,580
<b>Total</b>	209,139	306,454	49,285	19,248	1,973	586,099

The total number of teachers is 19,168. The detail of teaching staff by level is shown in table 3.

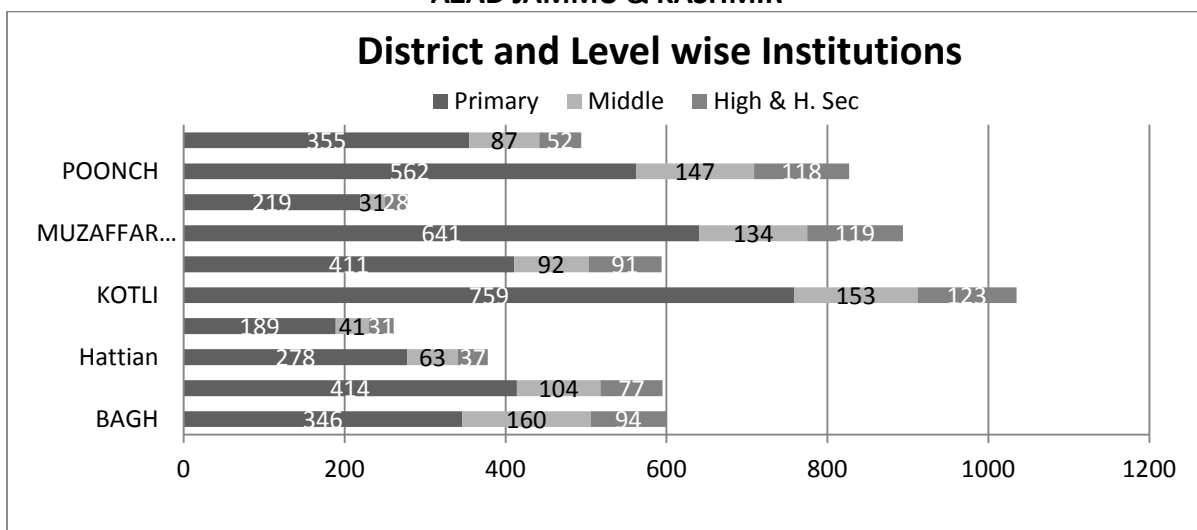
Table 3: Teachers by Level

Teachers by Level						
	Mosque	Primary	Middle	High	H. Sec	Total
<b>Boys</b>	-	6,146	2,671	3,865	332	13,014
<b>Girls</b>	-	4,229	1,074	740	111	6,154
<b>Total</b>	-	10,375	3,745	4,605	443	19,168

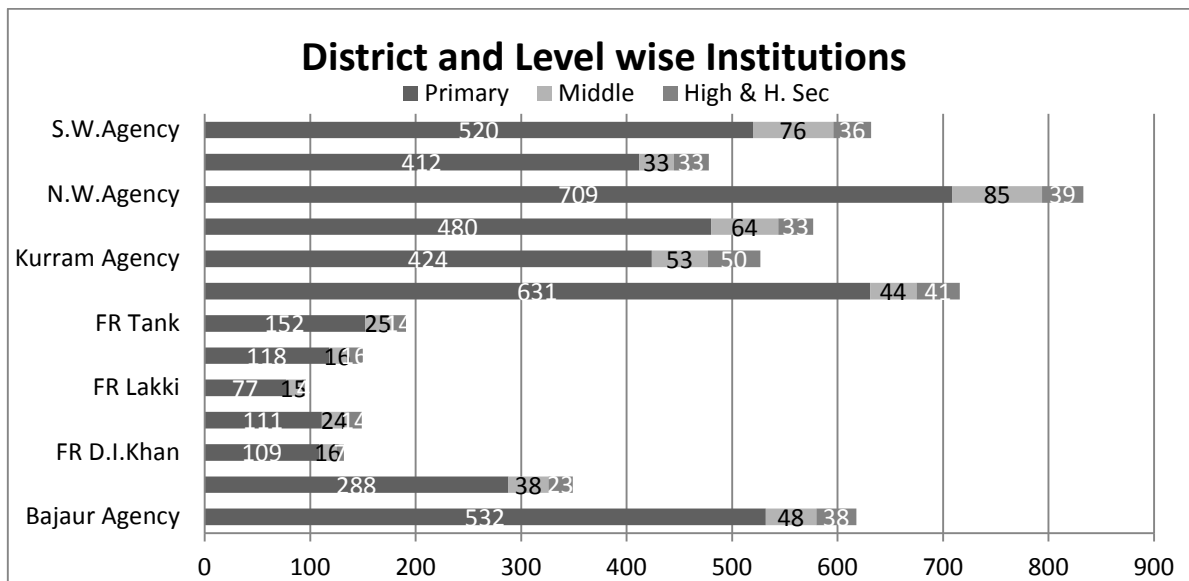
**GILGIT-BALTISTAN**



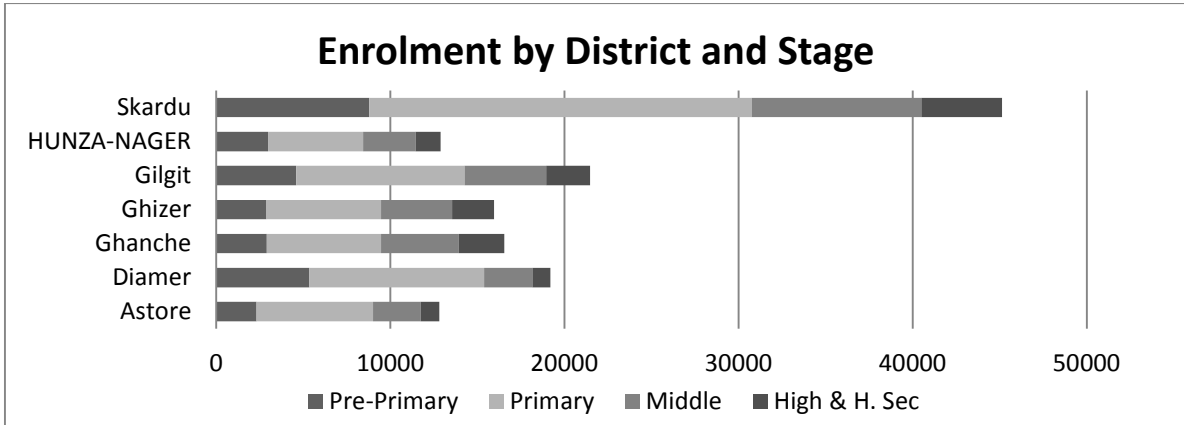
**AZAD JAMMU & KASHMIR**



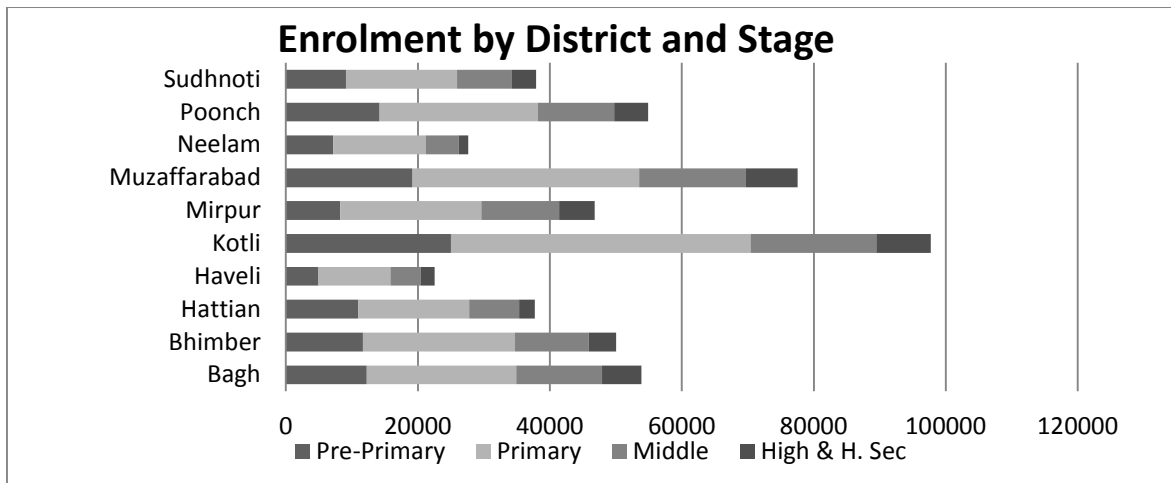
**FATA**



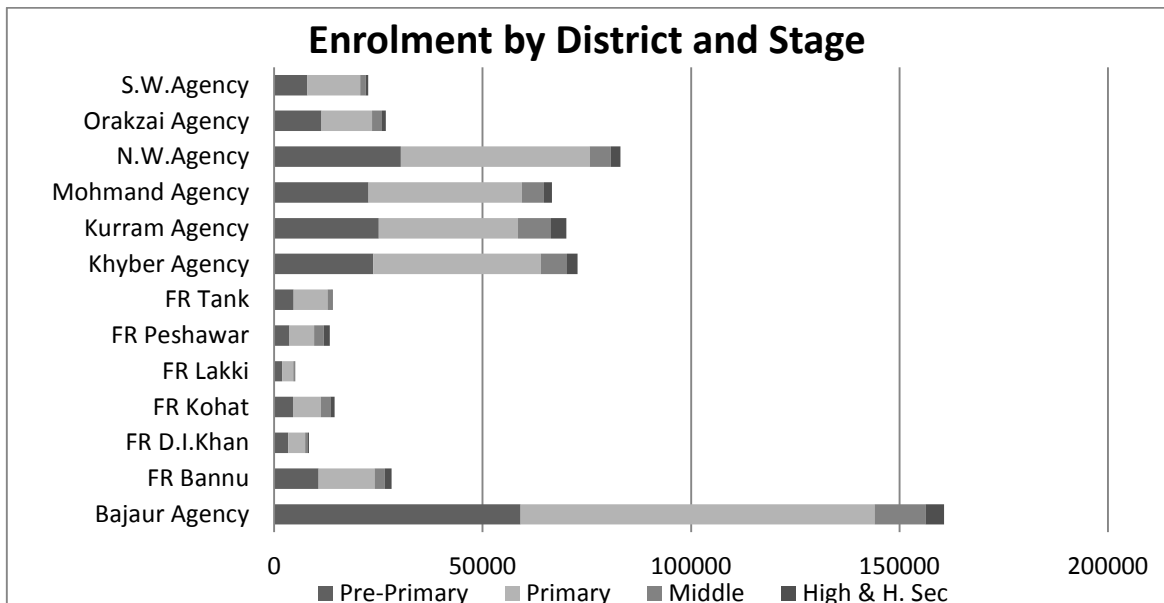
**GILGIT-BALTISTAN**



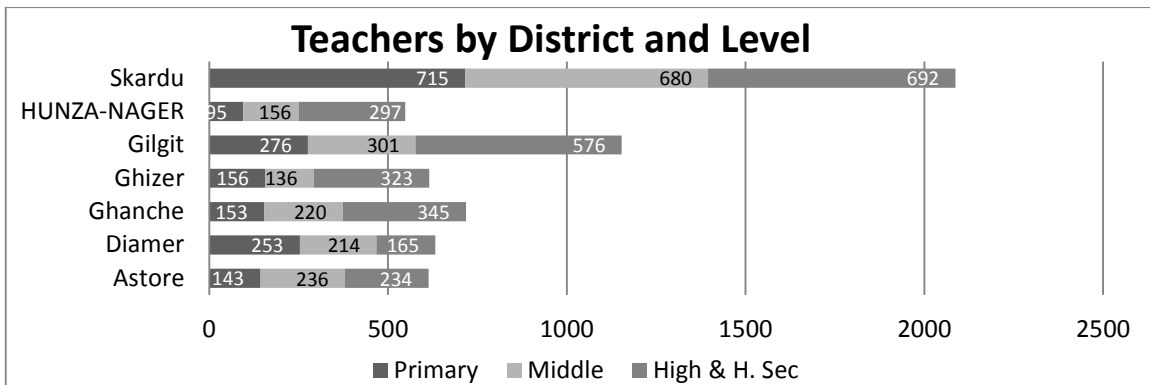
**AZAD JAMMU & KASHMIR**



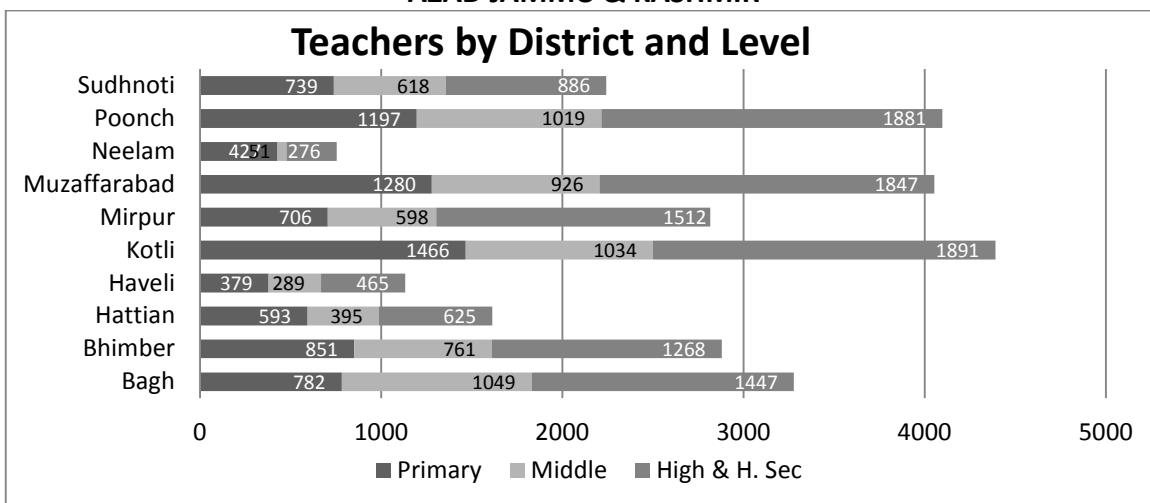
**FATA**



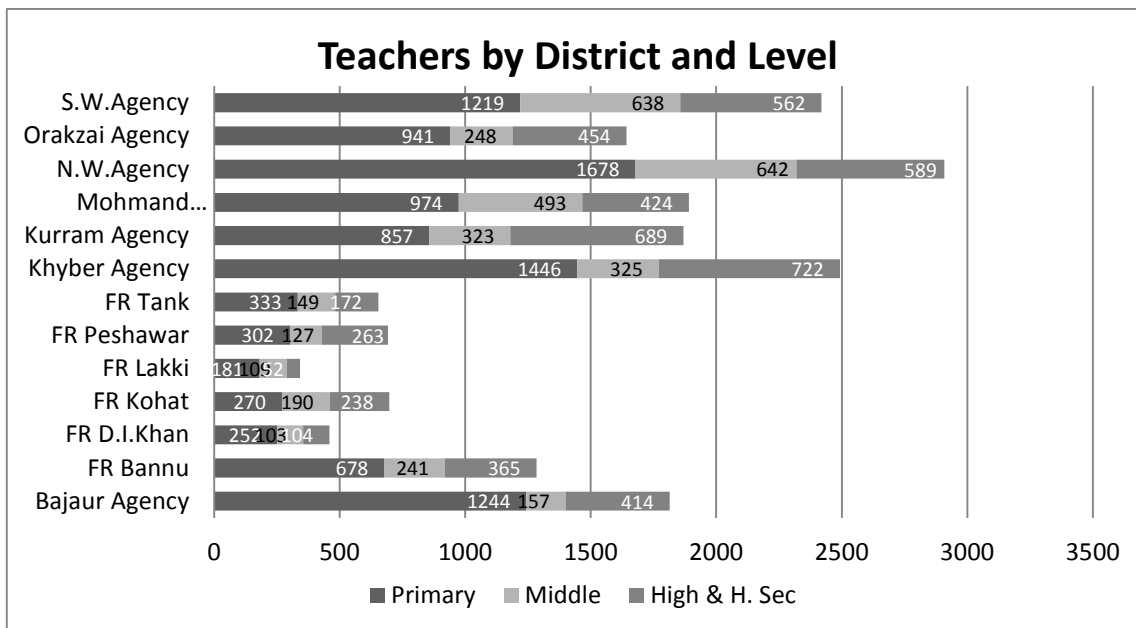
**GILGIT-BALTISTAN**



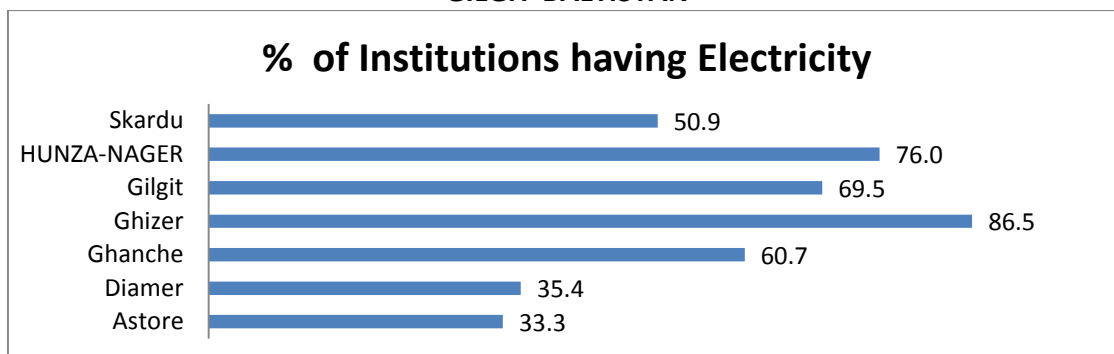
**AZAD JAMMU & KASHMIR**



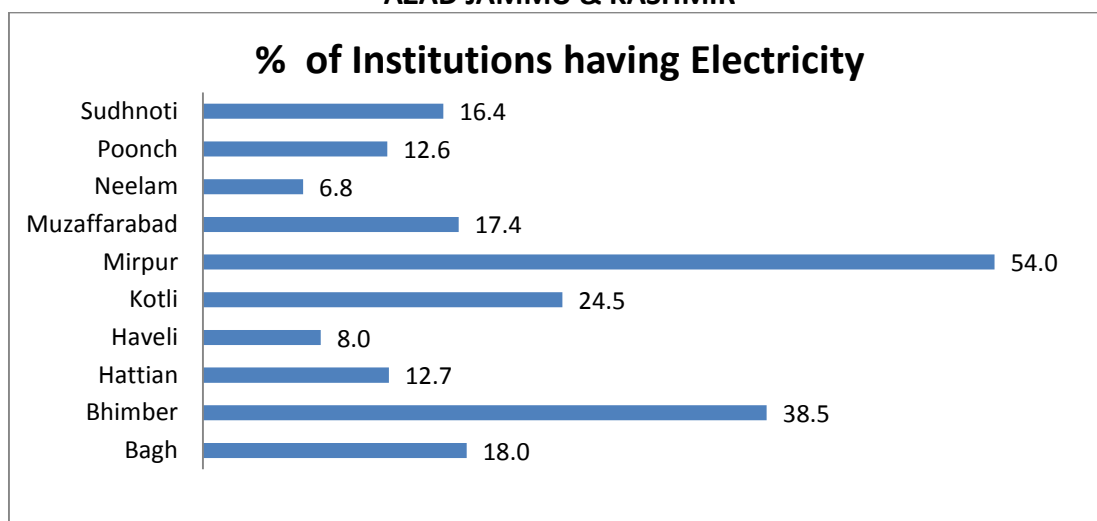
**FATA**



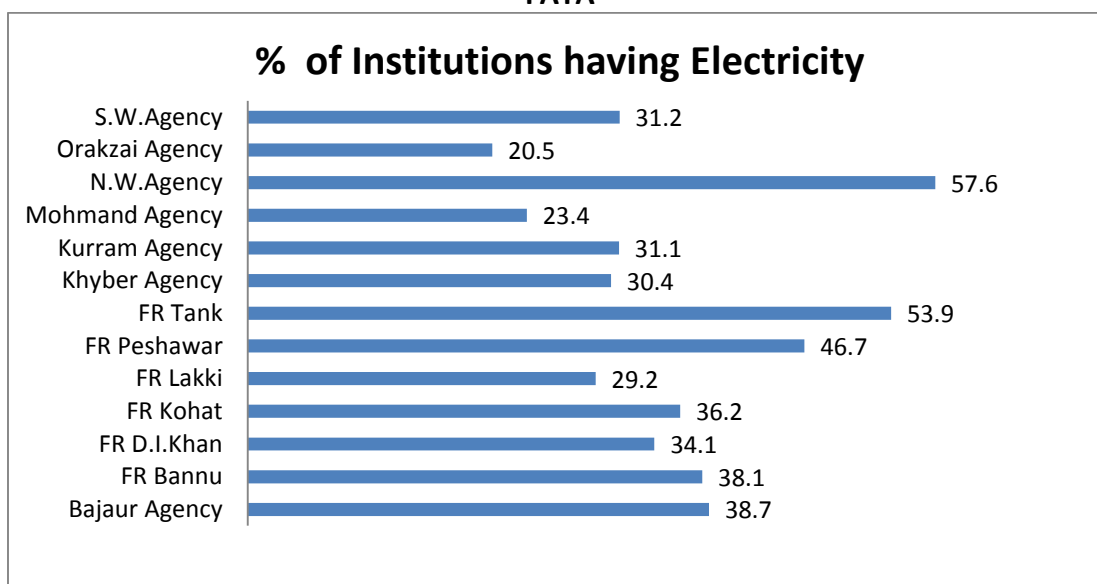
**GILGIT-BALTISTAN**



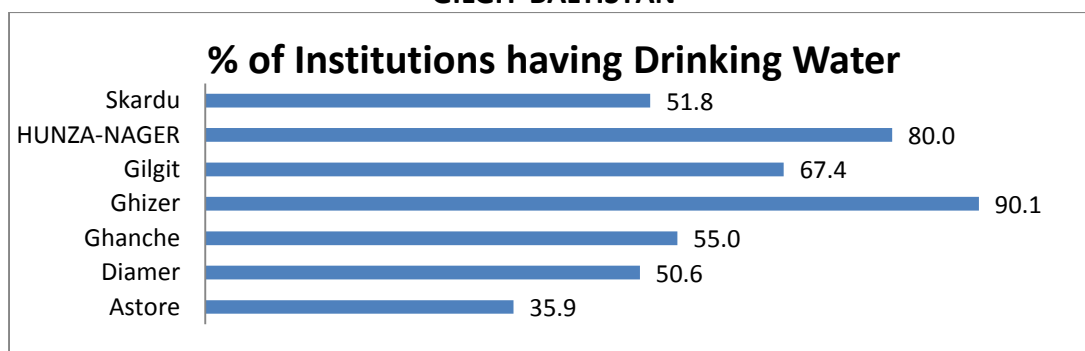
**AZAD JAMMU & KASHMIR**



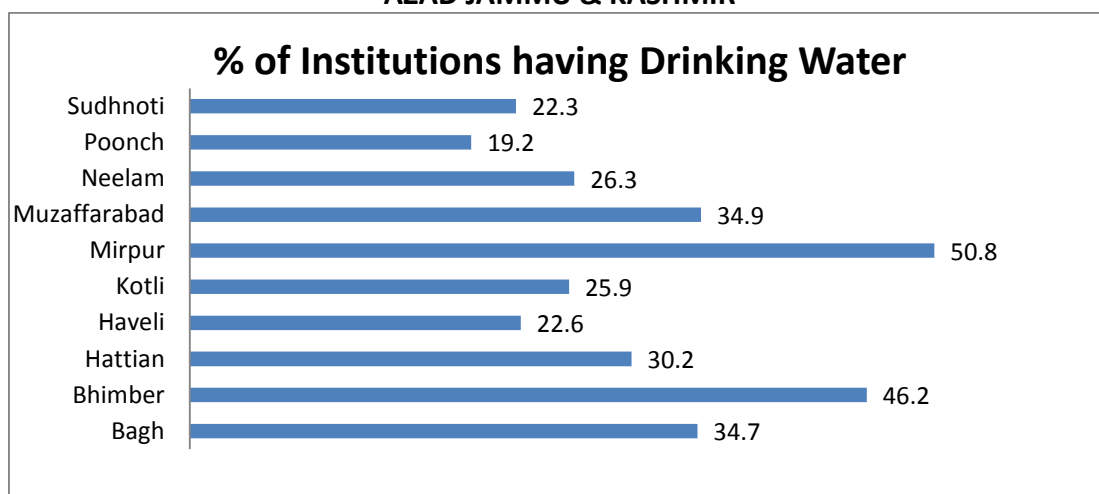
**FATA**



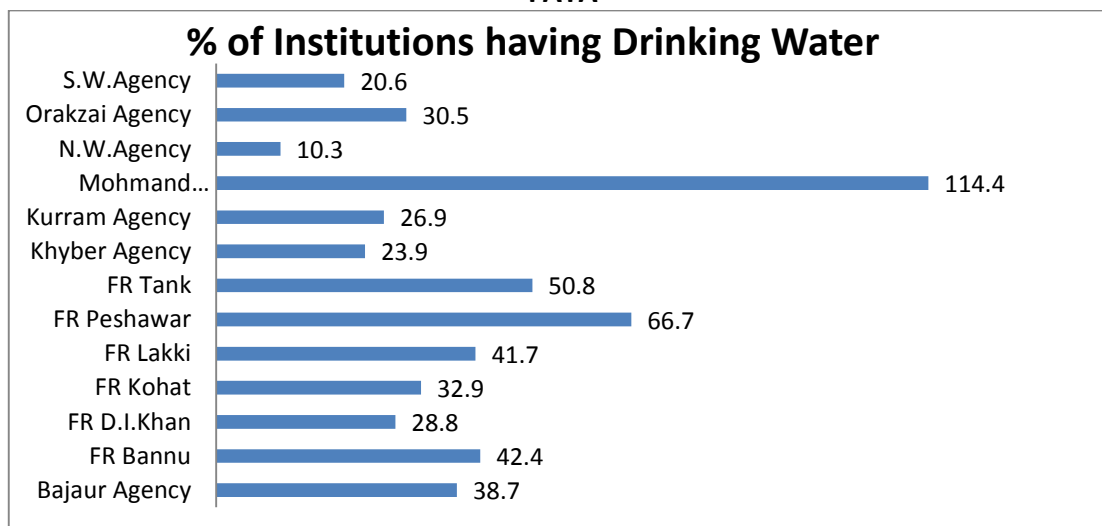
### GILGIT-BALTISTAN



### AZAD JAMMU & KASHMIR

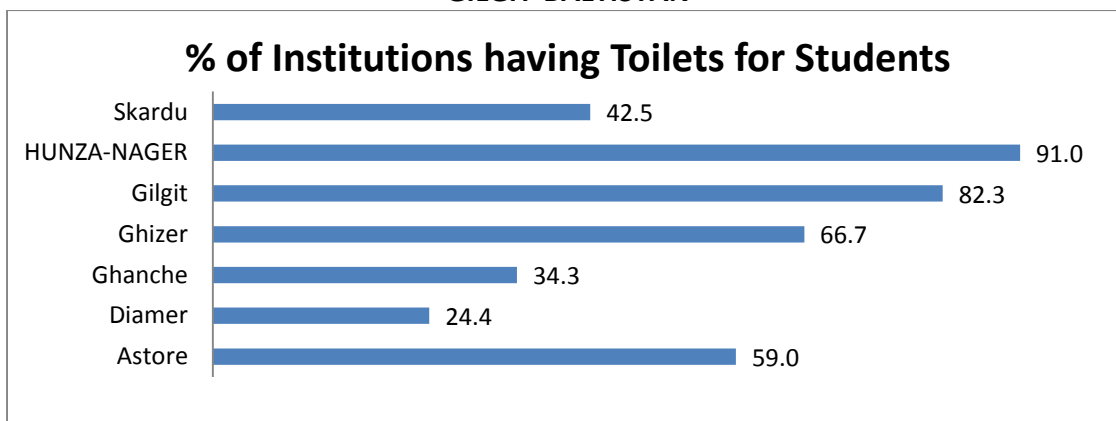


### FATA

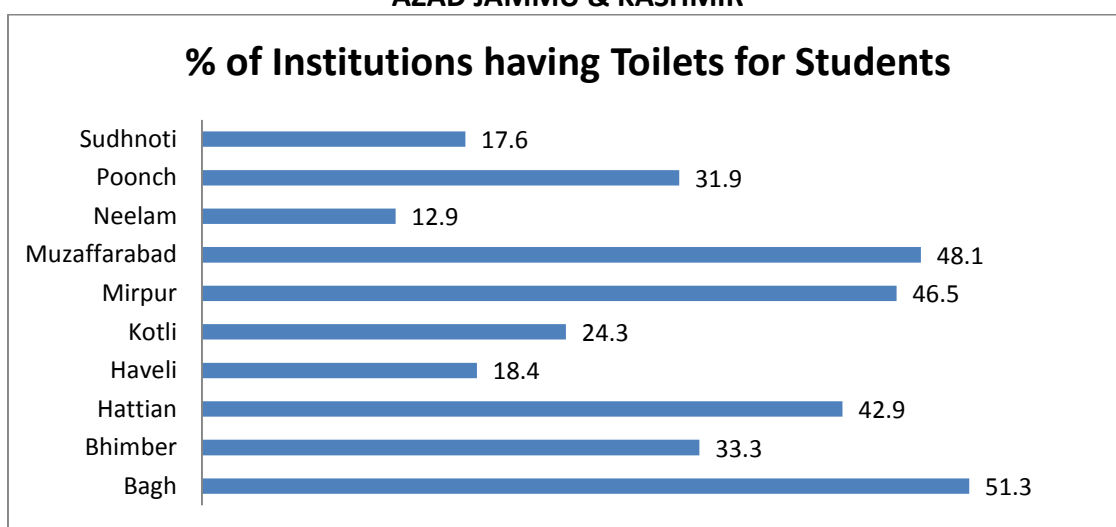




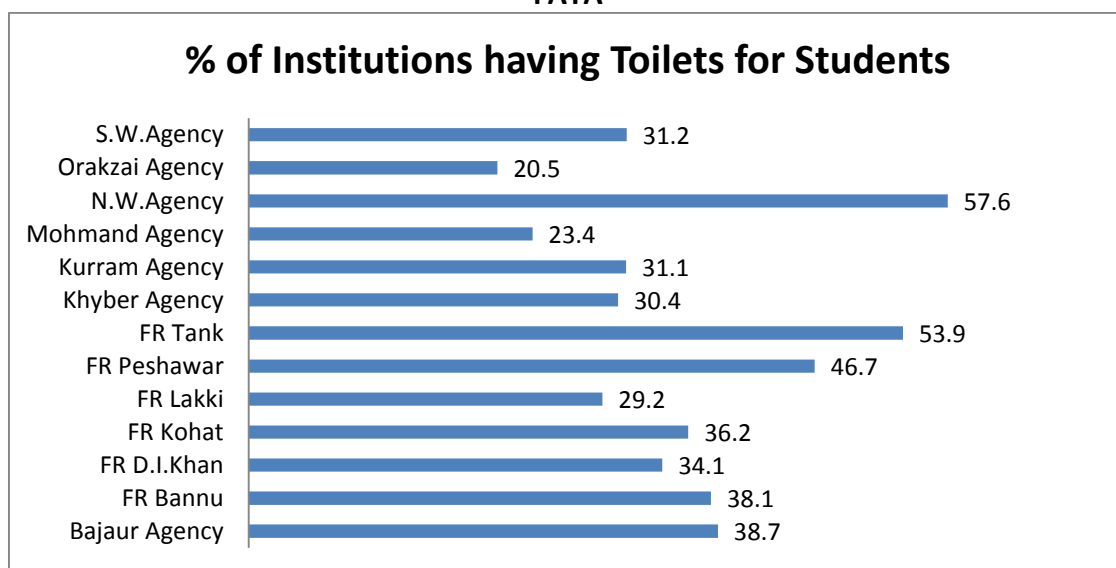
**GILGIT-BALTISTAN**



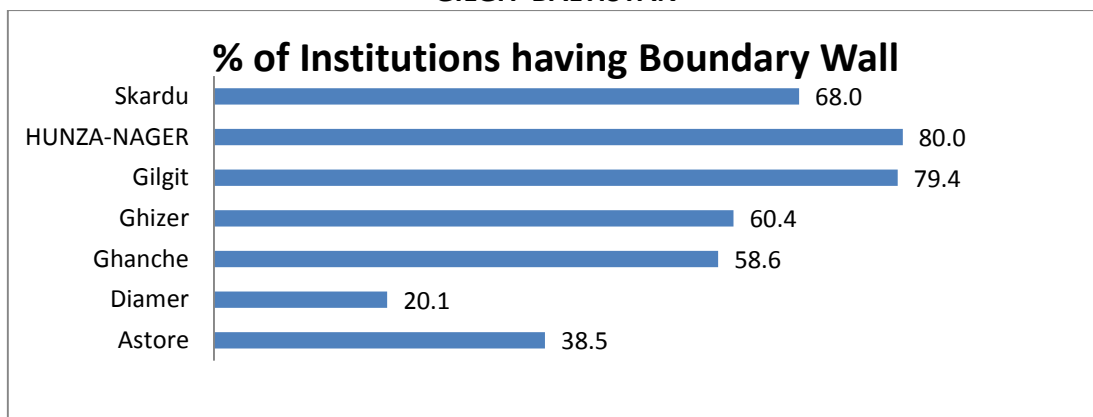
**AZAD JAMMU & KASHMIR**



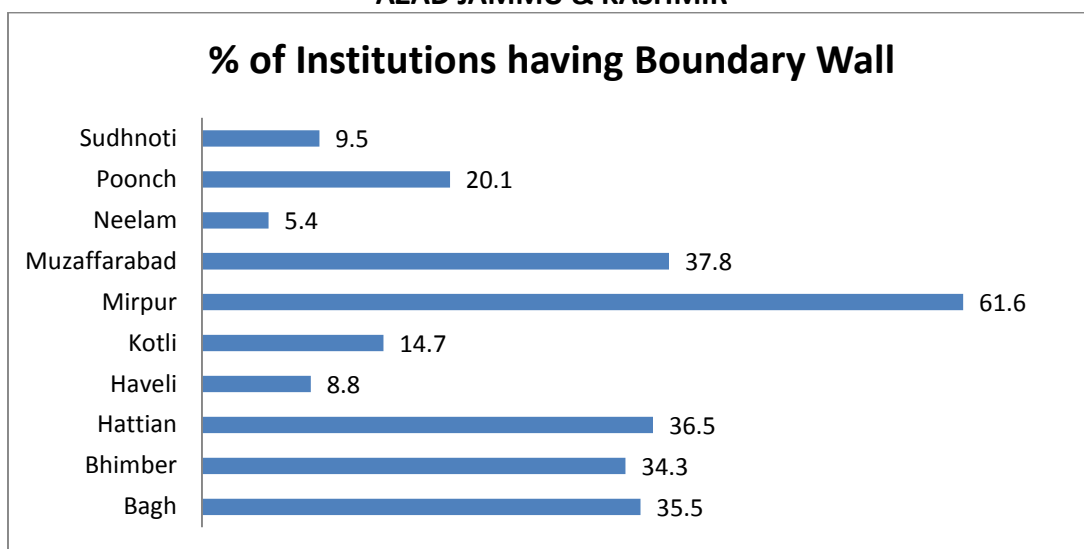
**FATA**



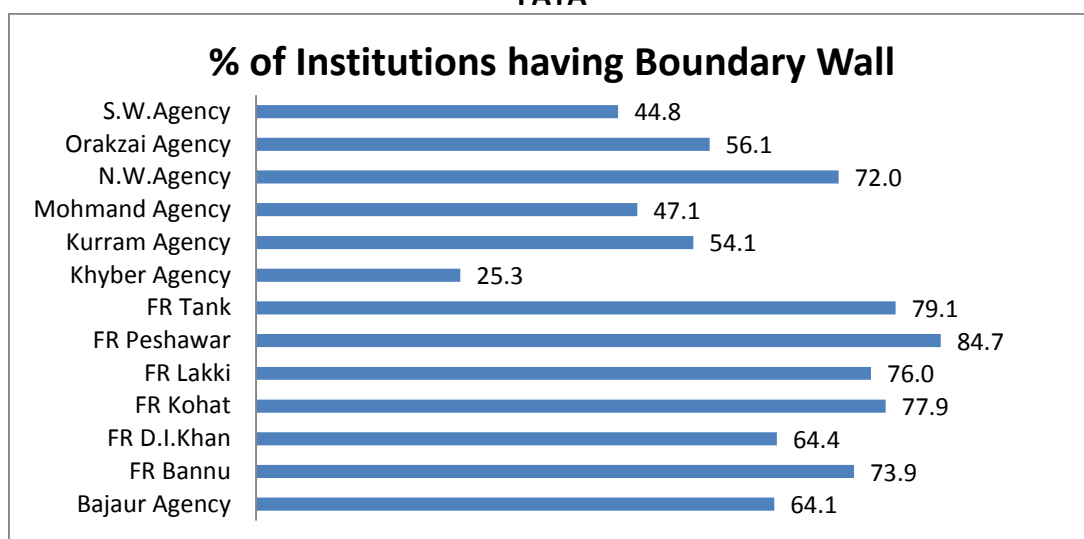
**GILGIT-BALTISTAN**




**AZAD JAMMU & KASHMIR**



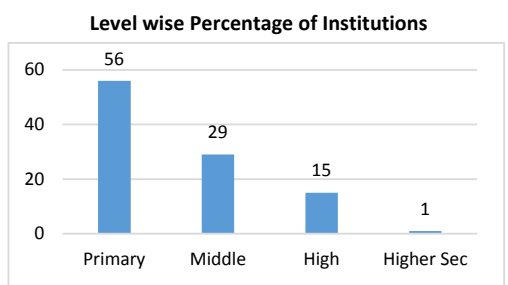
**FATA**



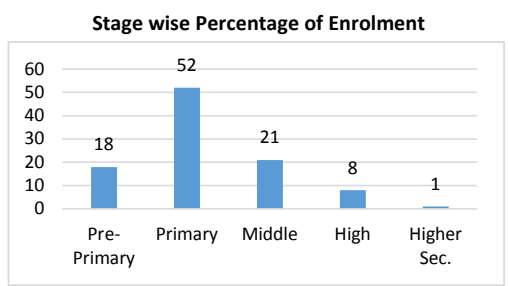
*This Page has been intentionally left blank*

<b>ASTORE</b>	
No. of Tehsils: <span style="float: right;">2</span>	Area: <span style="float: right;">8657 Sq. Km</span>
<p>District ASTORE has a total number of 117 Institutions. Out of these 20 are located in Urban areas and the remaining 97 are in Rural Areas.</p> <p>The total enrolment for the district is 12809. Urban areas have an enrolment of 2068, whereas the Rural area share is 10741.</p> <p>The total number of teachers is 613, of these 127 are teaching in Urban area Institutions and 486 are teaching in Rural areas.</p>	
	

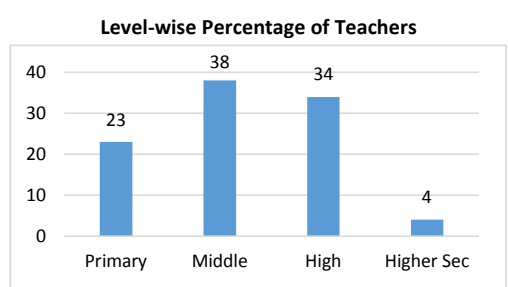
Institutions by Level					
	Primary	Middle	High	Higher Sec.	Total
Boys	49	19	14	0	<b>82</b>
Girls	16	15	3	1	<b>35</b>
<b>Total</b>	<b>65</b>	<b>34</b>	<b>17</b>	<b>1</b>	<b>117</b>



Enrolment by Stage						
	Pre-Primary	Primary	Middle	High	Higher Sec.	Total
Boys	1,121	3,645	1,726	680	0	<b>7,172</b>
Girls	1,182	3,051	1,019	308	77	<b>5,637</b>
<b>Total</b>	<b>2,303</b>	<b>6,696</b>	<b>2,745</b>	<b>988</b>	<b>77</b>	<b>12,809</b>




Teachers by Level					
	Primary	Middle	High	Higher Sec.	Total
Boys	105	141	179	6	<b>431</b>
Girls	38	95	30	19	<b>182</b>
<b>Total</b>	<b>143</b>	<b>236</b>	<b>209</b>	<b>25</b>	<b>613</b>

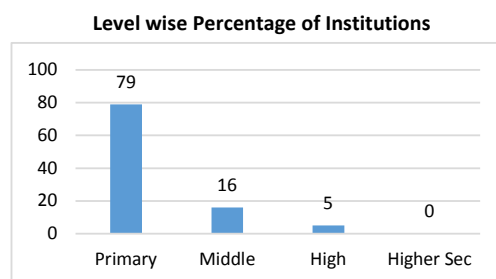


District Indicators			
Survival Rate to Grade 5:	95%	Pupil-Teacher Ratio (Primary):	31
Dropout Rate (Primary):	5%	Pupil-Classroom Ratio (Primary):	23
Effective Transition Rate : (Primary to Lower Secondary)	83%	Classroom-School Ratio (Primary):	3
Effective Transition Rate: (Lower Secondary to Upper Secondary)	65%	Teacher-School Ratio (Primary):	9

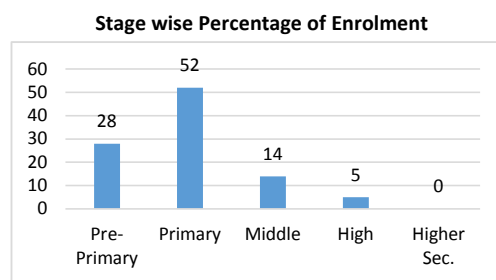
<b>ASTORE</b>					
	<b>Primary</b>	<b>Middle</b>	<b>High</b>	<b>Higher Sec.</b>	<b>Total</b>
<b>BUILDING AVAILABILITY</b>					
Available	65	34	17	1	117
Not Available	0	0	0	0	0
Not Reported	0	0	0	0	0
<b>Total</b>	<b>65</b>	<b>34</b>	<b>17</b>	<b>1</b>	<b>117</b>
<b>OWNERSHIP</b>					
Govt. Building	64	34	17	1	116
Rented	0	0	0	0	0
Donated	0	0	0	0	0
Rent Free	0	0	0	0	0
Other Building	1	0	0	0	1
No Building	0	0	0	0	0
Not Reported	0	0	0	0	0
<b>Total</b>	<b>65</b>	<b>34</b>	<b>17</b>	<b>1</b>	<b>117</b>
<b>TYPE OF CONSTRUCTION</b>					
Kacha	0	0	0	0	0
Pakka	0	0	0	0	0
Mix	65	34	17	1	117
No Building	0	0	0	0	0
Not Reported	0	0	0	0	0
<b>Total</b>	<b>65</b>	<b>34</b>	<b>17</b>	<b>1</b>	<b>117</b>
<b>AVAILABILITY OF ELECTRICITY</b>					
Available	15	13	10	1	39
Not Available	50	20	7	0	77
Not Reported	0	0	0	0	0
<b>Total</b>	<b>65</b>	<b>33</b>	<b>17</b>	<b>1</b>	<b>116</b>
<b>AVAILABILITY OF DRINKING WATER</b>					
Available	9	19	13	1	42
Not Available	56	14	4	0	74
Not Reported	0	0	0	0	0
<b>Total</b>	<b>65</b>	<b>33</b>	<b>17</b>	<b>1</b>	<b>116</b>
<b>LATRINE FOR STUDENTS</b>					
Available	25	28	15	1	69
Not Available	40	5	2	0	47
Not Reported	0	1	0	0	1
<b>Total</b>	<b>65</b>	<b>34</b>	<b>17</b>	<b>1</b>	<b>117</b>
<b>BOUNDARY WALL</b>					
Available	18	12	14	1	45
Not Available	47	21	3	0	71
Not Reported	0	1	0	0	1
<b>Total</b>	<b>65</b>	<b>34</b>	<b>17</b>	<b>1</b>	<b>117</b>
<b>BUILDING CONDITION</b>					
Satisfactory	17	11	5	1	34
Need Repair	48	23	12	0	83
Dangerous	0	0	0	0	0
No Building	0	0	0	0	0
Not Reported	0	0	0	0	0
<b>Total</b>	<b>65</b>	<b>34</b>	<b>17</b>	<b>1</b>	<b>117</b>

<b>DIAMER</b>	
<b>No. of Tehsils:</b> 3	<b>Area:</b> 10936 Sq. Km
<p>District DIAMER has a total number of 164 Institutions. Out of these 12 are located in Urban areas and the remaining 152 are in Rural Areas.</p> <p>The total enrolment for the district is 19182. Urban areas have an enrolment of 3546, whereas the Rural area share is 15636.</p> <p>The total number of teachers is 632, of these 113 are teaching in Urban area Institutions and 519 are teaching in Rural areas.</p>	
	

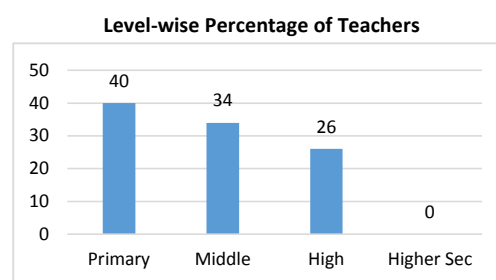
Institutions by Level					
	Primary	Middle	High	Higher Sec.	Total
Boys	118	25	8	0	151
Girls	11	1	1	0	13
<b>Total</b>	<b>129</b>	<b>26</b>	<b>9</b>	<b>0</b>	<b>164</b>



Enrolment by Stage						
	Pre-Primary	Primary	Middle	High	Higher Sec.	Total
Boys	4,941	9,129	2,608	952	0	17,630
Girls	405	907	166	74	0	1,552
<b>Total</b>	<b>5,346</b>	<b>10,036</b>	<b>2,774</b>	<b>1,026</b>	<b>0</b>	<b>19,182</b>




Teachers by Level					
	Primary	Middle	High	Higher Sec.	Total
Boys	244	213	137	0	594
Girls	9	1	28	0	38
<b>Total</b>	<b>253</b>	<b>214</b>	<b>165</b>	<b>0</b>	<b>632</b>

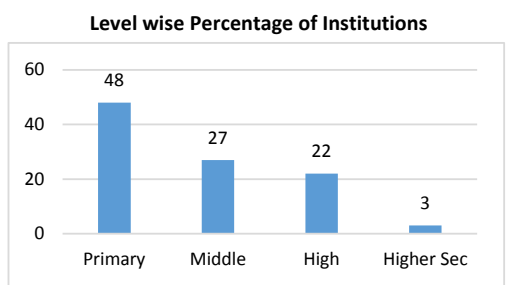


District Indicators			
Survival Rate to Grade 5:	87%	Pupil-Teacher Ratio (Primary):	33
Dropout Rate (Primary):	13%	Pupil-Classroom Ratio (Primary):	26
Effective Transition Rate : (Primary to Lower Secondary)	74%	Classroom-School Ratio (Primary):	2
Effective Transition Rate: (Lower Secondary to Upper Secondary)	53%	Teacher-School Ratio (Primary):	11

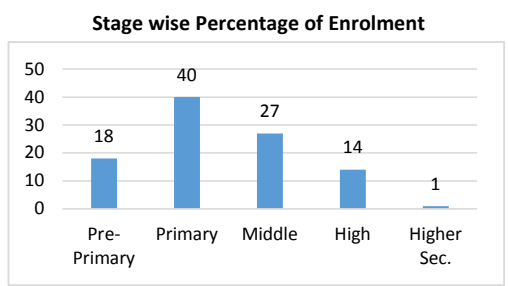
<b>DIAMER</b>					
	<b>Primary</b>	<b>Middle</b>	<b>High</b>	<b>Higher Sec.</b>	<b>Total</b>
<b>BUILDING AVAILABILITY</b>					
Available	128	26	9		163
Not Available	1	0	0		1
Not Reported	0	0	0		0
<b>Total</b>	<b>129</b>	<b>26</b>	<b>9</b>	<b>0</b>	<b>164</b>
<b>OWNERSHIP</b>					
Govt. Building	128	26	9		163
Rented	0	0	0		0
Donated	0	0	0		0
Rent Free	0	0	0		0
Other Building	0	0	0		0
No Building	1	0	0		1
Not Reported	0	0	0		0
<b>Total</b>	<b>129</b>	<b>26</b>	<b>9</b>	<b>0</b>	<b>164</b>
<b>TYPE OF CONSTRUCTION</b>					
Kacha	0	0	0		0
Pakka	44	9	2		55
Mix	84	17	7		108
No Building	1	0	0		1
Not Reported	0	0	0		0
<b>Total</b>	<b>129</b>	<b>26</b>	<b>9</b>	<b>0</b>	<b>164</b>
<b>AVAILABILITY OF ELECTRICITY</b>					
Available	32	17	9		58
Not Available	93	9	0		102
Not Reported	0	0	0		0
<b>Total</b>	<b>125</b>	<b>26</b>	<b>9</b>	<b>0</b>	<b>160</b>
<b>AVAILABILITY OF DRINKING WATER</b>					
Available	56	18	9		83
Not Available	69	8	0		77
Not Reported	0	0	0		0
<b>Total</b>	<b>125</b>	<b>26</b>	<b>9</b>	<b>0</b>	<b>160</b>
<b>LATRINE FOR STUDENTS</b>					
Available	14	17	9		40
Not Available	111	9	0		120
Not Reported	4	0	0		4
<b>Total</b>	<b>129</b>	<b>26</b>	<b>9</b>	<b>0</b>	<b>164</b>
<b>BOUNDARY WALL</b>					
Available	17	9	7		33
Not Available	108	17	2		127
Not Reported	4	0	0		4
<b>Total</b>	<b>129</b>	<b>26</b>	<b>9</b>	<b>0</b>	<b>164</b>
<b>BUILDING CONDITION</b>					
Satisfactory	15	3	2		20
Need Repair	113	23	7		143
Dangerous	0	0	0		0
No Building	1	0	0		1
Not Reported	0	0	0		0
<b>Total</b>	<b>129</b>	<b>26</b>	<b>9</b>	<b>0</b>	<b>164</b>

<b>GHANCHE</b>	
No. of Tehsils: <span style="float: right;">3</span>	Area: <span style="float: right;">6400 Sq. Km</span>
<p>District GHANCHE has a total number of 140 Institutions. Out of these 16 are located in Urban areas and the remaining 124 are in Rural Areas.</p> <p>The total enrolment for the district is 16542. Urban areas have an enrolment of 2482, whereas the Rural area share is 14060.</p> <p>The total number of teachers is 718, of these 131 are teaching in Urban area Institutions and 587 are teaching in Rural areas.</p>	
	

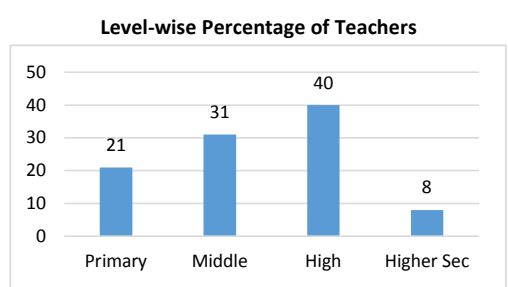
Institutions by Level					
	Primary	Middle	High	Higher Sec.	Total
Boys	49	25	26	2	<b>102</b>
Girls	18	13	5	2	<b>38</b>
<b>Total</b>	<b>67</b>	<b>38</b>	<b>31</b>	<b>4</b>	<b>140</b>



Enrolment by Stage						
	Pre-Primary	Primary	Middle	High	Higher Sec.	Total
Boys	1,520	3,354	2,287	1,248	3	<b>8,412</b>
Girls	1,384	3,205	2,188	1,146	207	<b>8,130</b>
<b>Total</b>	<b>2,904</b>	<b>6,559</b>	<b>4,475</b>	<b>2,394</b>	<b>210</b>	<b>16,542</b>




Teachers by Level					
	Primary	Middle	High	Higher Sec.	Total
Boys	119	147	248	38	<b>552</b>
Girls	34	73	40	19	<b>166</b>
<b>Total</b>	<b>153</b>	<b>220</b>	<b>288</b>	<b>57</b>	<b>718</b>



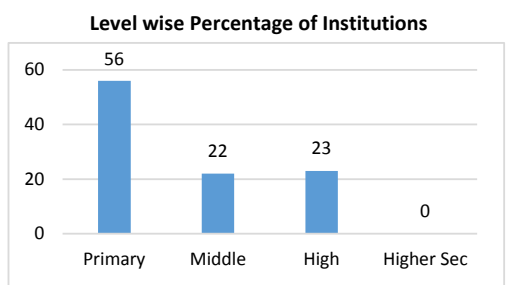
District Indicators			
Survival Rate to Grade 5:	100%	Pupil-Teacher Ratio (Primary):	32
Dropout Rate (Primary):	0%	Pupil-Classroom Ratio (Primary):	24
Effective Transition Rate : (Primary to Lower Secondary)	100%	Classroom-School Ratio (Primary):	3
Effective Transition Rate: (Lower Secondary to Upper Secondary)	86%	Teacher-School Ratio (Primary):	8



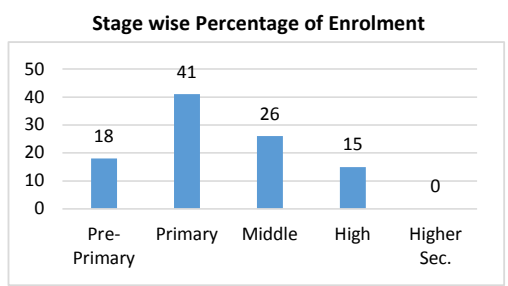
<b>GHANCHE</b>					
	<b>Primary</b>	<b>Middle</b>	<b>High</b>	<b>Higher Sec.</b>	<b>Total</b>
<b>BUILDING AVAILABILITY</b>					
Available	65	38	31	4	138
Not Available	2	0	0	0	2
Not Reported	0	0	0	0	0
<b>Total</b>	<b>67</b>	<b>38</b>	<b>31</b>	<b>4</b>	<b>140</b>
<b>OWNERSHIP</b>					
Govt. Building	65	38	31	4	138
Rented	0	0	0	0	0
Donated	0	0	0	0	0
Rent Free	0	0	0	0	0
Other Building	0	0	0	0	0
No Building	2	0	0	0	2
Not Reported	0	0	0	0	0
<b>Total</b>	<b>67</b>	<b>38</b>	<b>31</b>	<b>4</b>	<b>140</b>
<b>TYPE OF CONSTRUCTION</b>					
Kacha	0	0	0	0	0
Pakka	16	9	12	0	37
Mix	49	29	19	4	101
No Building	2	0	0	0	2
Not Reported	0	0	0	0	0
<b>Total</b>	<b>67</b>	<b>38</b>	<b>31</b>	<b>4</b>	<b>140</b>
<b>AVAILABILITY OF ELECTRICITY</b>					
Available	31	23	27	4	85
Not Available	33	15	4	0	52
Not Reported	0	0	0	0	0
<b>Total</b>	<b>64</b>	<b>38</b>	<b>31</b>	<b>4</b>	<b>137</b>
<b>AVAILABILITY OF DRINKING WATER</b>					
Available	26	20	27	4	77
Not Available	39	17	4	0	60
Not Reported	0	0	0	0	0
<b>Total</b>	<b>65</b>	<b>37</b>	<b>31</b>	<b>4</b>	<b>137</b>
<b>LATRINE FOR STUDENTS</b>					
Available	13	20	11	4	48
Not Available	51	17	19	0	87
Not Reported	3	1	1	0	5
<b>Total</b>	<b>67</b>	<b>38</b>	<b>31</b>	<b>4</b>	<b>140</b>
<b>BOUNDARY WALL</b>					
Available	32	21	25	4	82
Not Available	33	17	6	0	56
Not Reported	2	0	0	0	2
<b>Total</b>	<b>67</b>	<b>38</b>	<b>31</b>	<b>4</b>	<b>140</b>
<b>BUILDING CONDITION</b>					
Satisfactory	15	9	9	1	34
Need Repair	50	29	22	3	104
Dangerous	0	0	0	0	0
No Building	2	0	0	0	2
Not Reported	0	0	0	0	0
<b>Total</b>	<b>67</b>	<b>38</b>	<b>31</b>	<b>4</b>	<b>140</b>

<b>GHIZER</b>	
No. of Tehsils: 4	Area: 9635 Sq. Km
<p>District GHIZER has a total number of 111 Institutions. Out of these 9 are located in Urban areas and the remaining 102 are in Rural Areas.</p> <p>The total enrolment for the district is 15951. Urban areas have an enrolment of 1719, whereas the Rural area share is 14232.</p> <p>The total number of teachers is 615, of these 86 are teaching in Urban area Institutions and 529 are teaching in Rural areas.</p>	
	

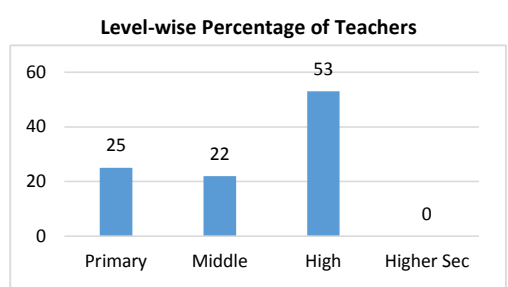
Institutions by Level					
	Primary	Middle	High	Higher Sec.	Total
Boys	45	17	20	0	<b>82</b>
Girls	17	7	5	0	<b>29</b>
<b>Total</b>	<b>62</b>	<b>24</b>	<b>25</b>	<b>0</b>	<b>111</b>



Enrolment by Stage						
	Pre-Primary	Primary	Middle	High	Higher Sec.	Total
Boys	1,529	4,004	2,761	1,667	14	<b>9,975</b>
Girls	1,350	2,573	1,335	697	21	<b>5,976</b>
<b>Total</b>	<b>2,879</b>	<b>6,577</b>	<b>4,096</b>	<b>2,364</b>	<b>35</b>	<b>15,951</b>




Teachers by Level					
	Primary	Middle	High	Higher Sec.	Total
Boys	104	81	256	0	<b>441</b>
Girls	52	55	67	0	<b>174</b>
<b>Total</b>	<b>156</b>	<b>136</b>	<b>323</b>	<b>0</b>	<b>615</b>

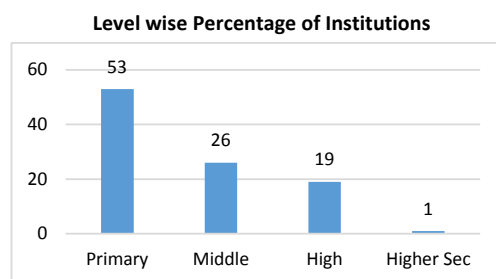


District Indicators			
Survival Rate to Grade 5:	100%	Pupil-Teacher Ratio (Primary):	31
Dropout Rate (Primary):	0%	Pupil-Classroom Ratio (Primary):	26
Effective Transition Rate : (Primary to Lower Secondary)	100%	Classroom-School Ratio (Primary):	3
Effective Transition Rate: (Lower Secondary to Upper Secondary)	100%	Teacher-School Ratio (Primary):	9

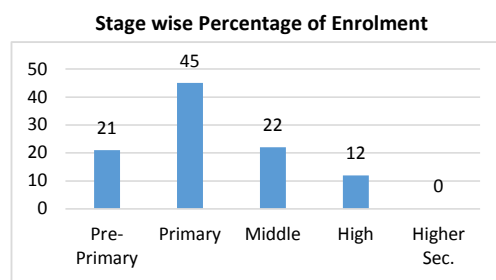
<b>GHIZER</b>					
	<b>Primary</b>	<b>Middle</b>	<b>High</b>	<b>Higher Sec.</b>	<b>Total</b>
<b>BUILDING AVAILABILITY</b>					
Available	62	24	25		111
Not Available	0	0	0		0
Not Reported	0	0	0		0
<b>Total</b>	<b>62</b>	<b>24</b>	<b>25</b>	<b>0</b>	<b>111</b>
<b>OWNERSHIP</b>					
Govt. Building	62	24	25		111
Rented	0	0	0		0
Donated	0	0	0		0
Rent Free	0	0	0		0
Other Building	0	0	0		0
No Building	0	0	0		0
Not Reported	0	0	0		0
<b>Total</b>	<b>62</b>	<b>24</b>	<b>25</b>	<b>0</b>	<b>111</b>
<b>TYPE OF CONSTRUCTION</b>					
Kacha	0	0	0		0
Pakka	32	11	11		54
Mix	30	13	14		57
No Building	0	0	0		0
Not Reported	0	0	0		0
<b>Total</b>	<b>62</b>	<b>24</b>	<b>25</b>	<b>0</b>	<b>111</b>
<b>AVAILABILITY OF ELECTRICITY</b>					
Available	49	22	25		96
Not Available	13	2	0		15
Not Reported	0	0	0		0
<b>Total</b>	<b>62</b>	<b>24</b>	<b>25</b>	<b>0</b>	<b>111</b>
<b>AVAILABILITY OF DRINKING WATER</b>					
Available	52	23	25		100
Not Available	10	1	0		11
Not Reported	0	0	0		0
<b>Total</b>	<b>62</b>	<b>24</b>	<b>25</b>	<b>0</b>	<b>111</b>
<b>LATRINE FOR STUDENTS</b>					
Available	32	17	25		74
Not Available	30	7	0		37
Not Reported	0	0	0		0
<b>Total</b>	<b>62</b>	<b>24</b>	<b>25</b>	<b>0</b>	<b>111</b>
<b>BOUNDARY WALL</b>					
Available	24	19	24		67
Not Available	38	5	1		44
Not Reported	0	0	0		0
<b>Total</b>	<b>62</b>	<b>24</b>	<b>25</b>	<b>0</b>	<b>111</b>
<b>BUILDING CONDITION</b>					
Satisfactory	7	6	2		15
Need Repair	55	18	23		96
Dangerous	0	0	0		0
No Building	0	0	0		0
Not Reported	0	0	0		0
<b>Total</b>	<b>62</b>	<b>24</b>	<b>25</b>	<b>0</b>	<b>111</b>

<b>GILGIT</b>	
No. of Tehsils: 1	Area: 38000 Sq. Km
<p>District GILGIT has a total number of 141 Institutions. Out of these 48 are located in Urban areas and the remaining 93 are in Rural Areas.</p> <p>The total enrolment for the district is 21479. Urban areas have an enrolment of 7519, whereas the Rural area share is 13960.</p> <p>The total number of teachers is 1153, of these 505 are teaching in Urban area Institutions and 648 are teaching in Rural areas.</p>	
	

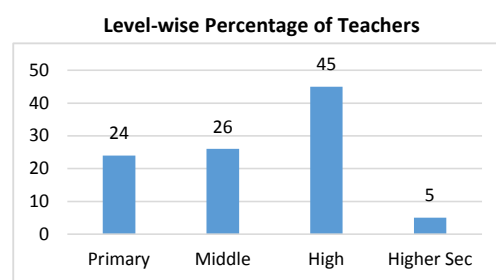
Institutions by Level					
	Primary	Middle	High	Higher Sec.	Total
Boys	37	16	15	1	69
Girls	38	21	12	1	72
<b>Total</b>	<b>75</b>	<b>37</b>	<b>27</b>	<b>2</b>	<b>141</b>



Enrolment by Stage						
	Pre-Primary	Primary	Middle	High	Higher Sec.	Total
Boys	2,312	4,566	1,922	1,172	0	9,972
Girls	2,282	5,108	2,753	1,313	51	11,507
<b>Total</b>	<b>4,594</b>	<b>9,674</b>	<b>4,675</b>	<b>2,485</b>	<b>51</b>	<b>21,479</b>




Teachers by Level					
	Primary	Middle	High	Higher Sec.	Total
Boys	112	130	308	19	569
Girls	164	171	216	33	584
<b>Total</b>	<b>276</b>	<b>301</b>	<b>524</b>	<b>52</b>	<b>1,153</b>

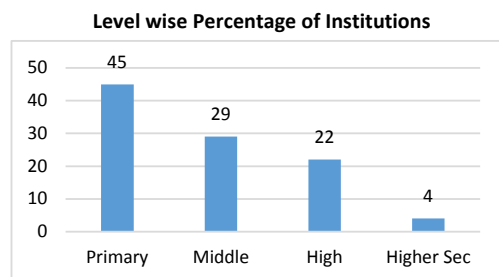


District Indicators			
Survival Rate to Grade 5:	95%	Pupil-Teacher Ratio (Primary):	21
Dropout Rate (Primary):	5%	Pupil-Classroom Ratio (Primary):	26
Effective Transition Rate : (Primary to Lower Secondary)	89%	Classroom-School Ratio (Primary):	3
Effective Transition Rate: (Lower Secondary to Upper Secondary)	94%	Teacher-School Ratio (Primary):	13

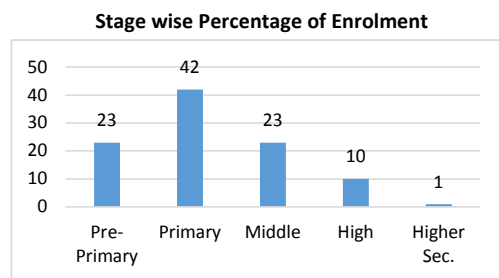
<b>GILGIT</b>					
	<b>Primary</b>	<b>Middle</b>	<b>High</b>	<b>Higher Sec.</b>	<b>Total</b>
<b>BUILDING AVAILABILITY</b>					
Available	75	37	27	2	141
Not Available	0	0	0	0	0
Not Reported	0	0	0	0	0
<b>Total</b>	<b>75</b>	<b>37</b>	<b>27</b>	<b>2</b>	<b>141</b>
<b>OWNERSHIP</b>					
Govt. Building	75	37	27	2	141
Rented	0	0	0	0	0
Donated	0	0	0	0	0
Rent Free	0	0	0	0	0
Other Building	0	0	0	0	0
No Building	0	0	0	0	0
Not Reported	0	0	0	0	0
<b>Total</b>	<b>75</b>	<b>37</b>	<b>27</b>	<b>2</b>	<b>141</b>
<b>TYPE OF CONSTRUCTION</b>					
Kacha	0	0	0	0	0
Pakka	40	28	19	2	89
Mix	35	9	8	0	52
No Building	0	0	0	0	0
Not Reported	0	0	0	0	0
<b>Total</b>	<b>75</b>	<b>37</b>	<b>27</b>	<b>2</b>	<b>141</b>
<b>AVAILABILITY OF ELECTRICITY</b>					
Available	43	28	25	2	98
Not Available	32	9	2	0	43
Not Reported	0	0	0	0	0
<b>Total</b>	<b>75</b>	<b>37</b>	<b>27</b>	<b>2</b>	<b>141</b>
<b>AVAILABILITY OF DRINKING WATER</b>					
Available	42	27	24	2	95
Not Available	33	10	3	0	46
Not Reported	0	0	0	0	0
<b>Total</b>	<b>75</b>	<b>37</b>	<b>27</b>	<b>2</b>	<b>141</b>
<b>LATRINE FOR STUDENTS</b>					
Available	57	32	25	2	116
Not Available	18	5	2	0	25
Not Reported	0	0	0	0	0
<b>Total</b>	<b>75</b>	<b>37</b>	<b>27</b>	<b>2</b>	<b>141</b>
<b>BOUNDARY WALL</b>					
Available	60	29	21	2	112
Not Available	15	8	6	0	29
Not Reported	0	0	0	0	0
<b>Total</b>	<b>75</b>	<b>37</b>	<b>27</b>	<b>2</b>	<b>141</b>
<b>BUILDING CONDITION</b>					
Satisfactory	13	3	2	0	18
Need Repair	62	34	25	2	123
Dangerous	0	0	0	0	0
No Building	0	0	0	0	0
Not Reported	0	0	0	0	0
<b>Total</b>	<b>75</b>	<b>37</b>	<b>27</b>	<b>2</b>	<b>141</b>

<b>HUNZA-NAGER</b>	
No. of Tehsils: <span style="float: right;">4</span>	Area: <span style="float: right;">32712 Sq. Km</span>
<p>District HUNZA-NAGER has a total number of 100 Institutions. Out of these 10 are located in Urban areas and the remaining 90 are in Rural Areas.</p> <p>The total enrolment for the district is 12875. Urban areas have an enrolment of 1686, whereas the Rural area share is 11189.</p> <p>The total number of teachers is 548, of these 78 are teaching in Urban area Institutions and 470 are teaching in Rural areas.</p>	
	

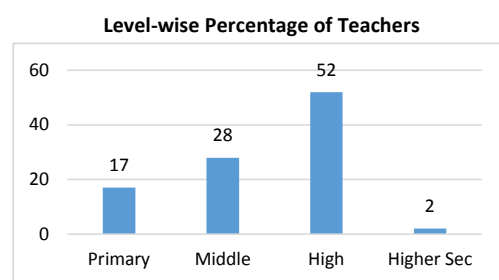
Institutions by Level					
	Primary	Middle	High	Higher Sec.	Total
Boys	24	14	15	0	<b>53</b>
Girls	21	15	7	4	<b>47</b>
<b>Total</b>	<b>45</b>	<b>29</b>	<b>22</b>	<b>4</b>	<b>100</b>



Enrolment by Stage						
	Pre-Primary	Primary	Middle	High	Higher Sec.	Total
Boys	1,517	2,662	1,445	501	0	<b>6,125</b>
Girls	1,459	2,795	1,576	753	167	<b>6,750</b>
<b>Total</b>	<b>2,976</b>	<b>5,457</b>	<b>3,021</b>	<b>1,254</b>	<b>167</b>	<b>12,875</b>




Teachers by Level					
	Primary	Middle	High	Higher Sec.	Total
Boys	48	94	204	6	<b>352</b>
Girls	47	62	82	5	<b>196</b>
<b>Total</b>	<b>95</b>	<b>156</b>	<b>286</b>	<b>11</b>	<b>548</b>

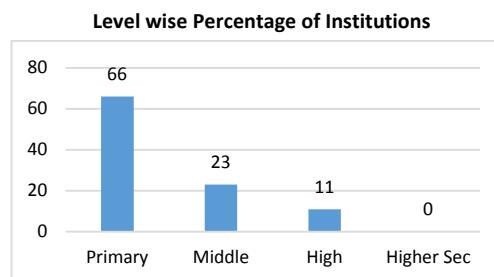


District Indicators			
Survival Rate to Grade 5:	100%	Pupil-Teacher Ratio (Primary):	41
Dropout Rate (Primary):	0%	Pupil-Classroom Ratio (Primary):	28
Effective Transition Rate : (Primary to Lower Secondary)	93%	Classroom-School Ratio (Primary):	3
Effective Transition Rate: (Lower Secondary to Upper Secondary)	84%	Teacher-School Ratio (Primary):	8

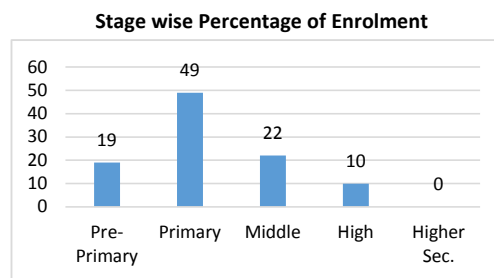
<b>HUNZA-NAGER</b>					
	<b>Primary</b>	<b>Middle</b>	<b>High</b>	<b>Higher Sec.</b>	<b>Total</b>
<b>BUILDING AVAILABILITY</b>					
Available	45	29	22	4	100
Not Available	0	0	0	0	0
Not Reported	0	0	0	0	0
<b>Total</b>	<b>45</b>	<b>29</b>	<b>22</b>	<b>4</b>	<b>100</b>
<b>OWNERSHIP</b>					
Govt. Building	45	29	22	4	100
Rented	0	0	0	0	0
Donated	0	0	0	0	0
Rent Free	0	0	0	0	0
Other Building	0	0	0	0	0
No Building	0	0	0	0	0
Not Reported	0	0	0	0	0
<b>Total</b>	<b>45</b>	<b>29</b>	<b>22</b>	<b>4</b>	<b>100</b>
<b>TYPE OF CONSTRUCTION</b>					
Kacha	0	0	0	0	0
Pakka	14	7	12	2	35
Mix	31	22	10	2	65
No Building	0	0	0	0	0
Not Reported	0	0	0	0	0
<b>Total</b>	<b>45</b>	<b>29</b>	<b>22</b>	<b>4</b>	<b>100</b>
<b>AVAILABILITY OF ELECTRICITY</b>					
Available	32	22	19	3	76
Not Available	13	7	3	1	24
Not Reported	0	0	0	0	0
<b>Total</b>	<b>45</b>	<b>29</b>	<b>22</b>	<b>4</b>	<b>100</b>
<b>AVAILABILITY OF DRINKING WATER</b>					
Available	30	28	18	4	80
Not Available	15	1	4	0	20
Not Reported	0	0	0	0	0
<b>Total</b>	<b>45</b>	<b>29</b>	<b>22</b>	<b>4</b>	<b>100</b>
<b>LATRINE FOR STUDENTS</b>					
Available	38	28	21	4	91
Not Available	7	1	1	0	9
Not Reported	0	0	0	0	0
<b>Total</b>	<b>45</b>	<b>29</b>	<b>22</b>	<b>4</b>	<b>100</b>
<b>BOUNDARY WALL</b>					
Available	33	26	17	4	80
Not Available	12	3	5	0	20
Not Reported	0	0	0	0	0
<b>Total</b>	<b>45</b>	<b>29</b>	<b>22</b>	<b>4</b>	<b>100</b>
<b>BUILDING CONDITION</b>					
Satisfactory	10	4	4	0	18
Need Repair	35	25	18	4	82
Dangerous	0	0	0	0	0
No Building	0	0	0	0	0
Not Reported	0	0	0	0	0
<b>Total</b>	<b>45</b>	<b>29</b>	<b>22</b>	<b>4</b>	<b>100</b>

<b>SKARDU</b>	
No. of Tehsils: <span style="float: right;">6</span>	Area: <span style="float: right;">15000 Sq. Km</span>
<p>District SKARDU has a total number of 409 Institutions. Out of these 28 are located in Urban areas and the remaining 381 are in Rural Areas.</p> <p>The total enrolment for the district is 45133. Urban areas have an enrolment of 4999, whereas the Rural area share is 40134.</p> <p>The total number of teachers is 2087, of these 563 are teaching in Urban area Institutions and 1524 are teaching in Rural areas.</p>	
	

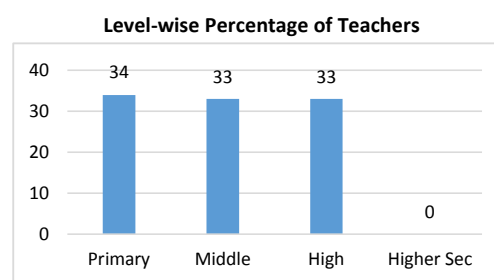
Institutions by Level					
	Primary	Middle	High	Higher Sec.	Total
Boys	211	60	30	0	<b>301</b>
Girls	57	35	16	0	<b>108</b>
<b>Total</b>	<b>268</b>	<b>95</b>	<b>46</b>	<b>0</b>	<b>409</b>



Enrolment by Stage						
	Pre-Primary	Primary	Middle	High	Higher Sec.	Total
Boys	4,703	12,083	5,656	2,716	0	<b>25,158</b>
Girls	4,077	9,890	4,099	1,909	0	<b>19,975</b>
<b>Total</b>	<b>8,780</b>	<b>21,973</b>	<b>9,755</b>	<b>4,625</b>	<b>0</b>	<b>45,133</b>



Teachers by Level					
	Primary	Middle	High	Higher Sec.	Total
Boys	475	467	450	0	<b>1,392</b>
Girls	240	213	242	0	<b>695</b>
<b>Total</b>	<b>715</b>	<b>680</b>	<b>692</b>	<b>0</b>	<b>2,087</b>



District Indicators			
Survival Rate to Grade 5:	83%	Pupil-Teacher Ratio (Primary):	25
Dropout Rate (Primary):	17%	Pupil-Classroom Ratio (Primary):	21
Effective Transition Rate : (Primary to Lower Secondary)	100%	Classroom-School Ratio (Primary):	3
Effective Transition Rate: (Lower Secondary to Upper Secondary)	100%	Teacher-School Ratio (Primary):	10



<b>SKARDU</b>					
	<b>Primary</b>	<b>Middle</b>	<b>High</b>	<b>Higher Sec.</b>	<b>Total</b>
<b>BUILDING AVAILABILITY</b>					
Available	268	95	46		409
Not Available	0	0	0		0
Not Reported	0	0	0		0
<b>Total</b>	<b>268</b>	<b>95</b>	<b>46</b>	<b>0</b>	<b>409</b>
<b>OWNERSHIP</b>					
Govt. Building	268	95	46		409
Rented	0	0	0		0
Donated	0	0	0		0
Rent Free	0	0	0		0
Other Building	0	0	0		0
No Building	0	0	0		0
Not Reported	0	0	0		0
<b>Total</b>	<b>268</b>	<b>95</b>	<b>46</b>	<b>0</b>	<b>409</b>
<b>TYPE OF CONSTRUCTION</b>					
Kacha	0	0	0		0
Pakka	48	3	4		55
Mix	216	92	42		350
No Building	0	0	0		0
Not Reported	4	0	0		4
<b>Total</b>	<b>268</b>	<b>95</b>	<b>46</b>	<b>0</b>	<b>409</b>
<b>AVAILABILITY OF ELECTRICITY</b>					
Available	99	66	43		208
Not Available	169	29	3		201
Not Reported	0	0	0		0
<b>Total</b>	<b>268</b>	<b>95</b>	<b>46</b>	<b>0</b>	<b>409</b>
<b>AVAILABILITY OF DRINKING WATER</b>					
Available	115	56	41		212
Not Available	153	39	5		197
Not Reported	0	0	0		0
<b>Total</b>	<b>268</b>	<b>95</b>	<b>46</b>	<b>0</b>	<b>409</b>
<b>LATRINE FOR STUDENTS</b>					
Available	75	60	39		174
Not Available	193	35	7		235
Not Reported	0	0	0		0
<b>Total</b>	<b>268</b>	<b>95</b>	<b>46</b>	<b>0</b>	<b>409</b>
<b>BOUNDARY WALL</b>					
Available	180	57	41		278
Not Available	88	38	5		131
Not Reported	0	0	0		0
<b>Total</b>	<b>268</b>	<b>95</b>	<b>46</b>	<b>0</b>	<b>409</b>
<b>BUILDING CONDITION</b>					
Satisfactory	52	20	13		85
Need Repair	216	75	33		324
Dangerous	0	0	0		0
No Building	0	0	0		0
Not Reported	0	0	0		0
<b>Total</b>	<b>268</b>	<b>95</b>	<b>46</b>	<b>0</b>	<b>409</b>

**BAGH**

No. of Tehsils: 3

Area: 770 Sq. Km

District BAGH has a total number of 600 Institutions. Out of these 32 are located in Urban areas and the remaining 568 are in Rural Areas.

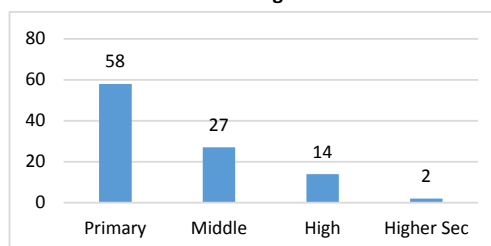
The total enrolment for the district is 53857. Urban areas have an enrolment of 4343, whereas the Rural area share is 49514.

The total number of teachers is 3278, of these 228 are teaching in Urban area Institutions and 3050 are teaching in Rural areas.



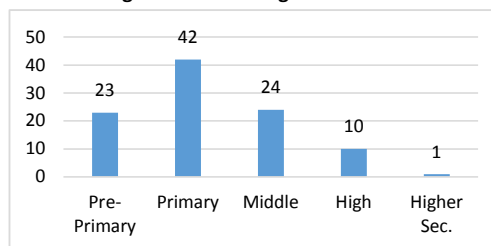
Institutions by Level					
	Primary	Middle	High	Higher Sec.	Total
Boys	173	70	48	4	295
Girls	173	90	36	6	305
<b>Total</b>	<b>346</b>	<b>160</b>	<b>84</b>	<b>10</b>	<b>600</b>

Level wise Percentage of Institutions



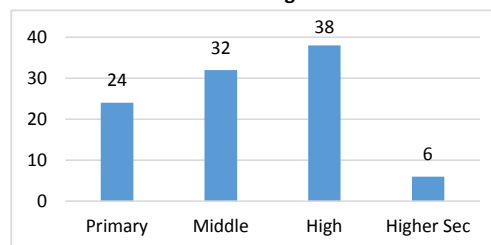
Enrolment by Stage						
	Pre-Primary	Primary	Middle	High	Higher Sec.	Total
Boys	6,131	10,809	6,068	3,069	206	26,283
Girls	6,105	11,853	6,933	2,457	226	27,574
<b>Total</b>	<b>12,236</b>	<b>22,662</b>	<b>13,001</b>	<b>5,526</b>	<b>432</b>	<b>53,857</b>

Stage wise Percentage of Enrolment




Teachers by Level					
	Primary	Middle	High	Higher Sec.	Total
Boys	414	484	728	76	1,702
Girls	368	565	532	111	1,576
<b>Total</b>	<b>782</b>	<b>1,049</b>	<b>1,260</b>	<b>187</b>	<b>3,278</b>

Level-wise Percentage of Teachers

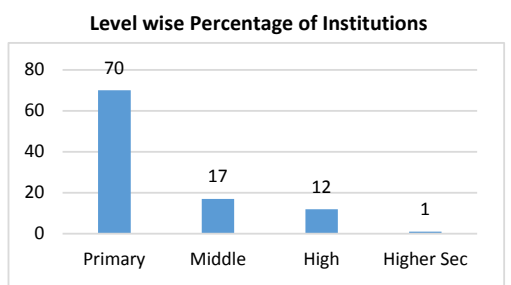
**District Indicators**

Survival Rate to Grade 5:	100%	Pupil-Teacher Ratio (Primary):	21
Dropout Rate (Primary):	0%	Pupil-Classroom Ratio (Primary):	33
Effective Transition Rate : (Primary to Lower Secondary)	88%	Classroom-School Ratio (Primary):	1
Effective Transition Rate: (Lower Secondary to Upper Secondary)	69%	Teacher-School Ratio (Primary):	10

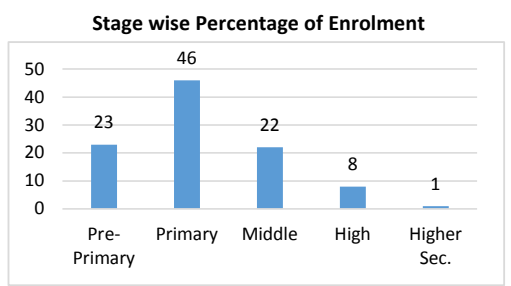
<b>BAGH</b>					
	<b>Primary</b>	<b>Middle</b>	<b>High</b>	<b>Higher Sec.</b>	<b>Total</b>
<b>BUILDING AVAILABILITY</b>					
Available	256	128	71	8	463
Not Available	82	32	13	2	129
Not Reported	8	0	0	0	8
<b>Total</b>	<b>346</b>	<b>160</b>	<b>84</b>	<b>10</b>	<b>600</b>
<b>OWNERSHIP</b>					
Govt. Building	246	126	70	8	450
Rented	0	0	0	0	0
Donated	3	0	0	0	3
Rent Free	1	0	0	0	1
Other Building	6	2	1	0	9
No Building	82	32	13	2	129
Not Reported	8	0	0	0	8
<b>Total</b>	<b>346</b>	<b>160</b>	<b>84</b>	<b>10</b>	<b>600</b>
<b>TYPE OF CONSTRUCTION</b>					
Kacha	0	0	0	0	0
Pakka	235	117	64	7	423
Mix	0	0	0	0	0
No Building	82	32	13	2	129
Not Reported	29	11	7	1	48
<b>Total</b>	<b>346</b>	<b>160</b>	<b>84</b>	<b>10</b>	<b>600</b>
<b>AVAILABILITY OF ELECTRICITY</b>					
Available	15	27	58	8	108
Not Available	296	125	23	2	446
Not Reported	35	8	3	0	46
<b>Total</b>	<b>346</b>	<b>160</b>	<b>84</b>	<b>10</b>	<b>600</b>
<b>AVAILABILITY OF DRINKING WATER</b>					
Available	88	60	55	5	208
Not Available	223	93	27	5	348
Not Reported	35	7	2	0	44
<b>Total</b>	<b>346</b>	<b>160</b>	<b>84</b>	<b>10</b>	<b>600</b>
<b>LATRINE FOR STUDENTS</b>					
Available	159	90	53	6	308
Not Available	151	61	28	4	244
Not Reported	36	9	3	0	48
<b>Total</b>	<b>346</b>	<b>160</b>	<b>84</b>	<b>10</b>	<b>600</b>
<b>BOUNDARY WALL</b>					
Available	102	73	33	5	213
Not Available	207	80	49	5	341
Not Reported	37	7	2	0	46
<b>Total</b>	<b>346</b>	<b>160</b>	<b>84</b>	<b>10</b>	<b>600</b>
<b>BUILDING CONDITION</b>					
Satisfactory	128	77	40	5	250
Need Repair	41	16	10	0	67
Dangerous	77	34	21	3	135
No Building	82	32	13	2	129
Not Reported	18	1	0	0	19
<b>Total</b>	<b>346</b>	<b>160</b>	<b>84</b>	<b>10</b>	<b>600</b>

<b>BHIMBER</b>	
No. of Tehsils: <span style="float: right;">3</span>	Area: <span style="float: right;">1516 Sq. Km</span>
<p>District BHIMBER has a total number of 595 Institutions. Out of these 18 are located in Urban areas and the remaining 577 are in Rural Areas.</p> <p>The total enrolment for the district is 50056. Urban areas have an enrolment of 1870, whereas the Rural area share is 48186.</p> <p>The total number of teachers is 2880, of these 125 are teaching in Urban area Institutions and 2755 are teaching in Rural areas.</p>	
	

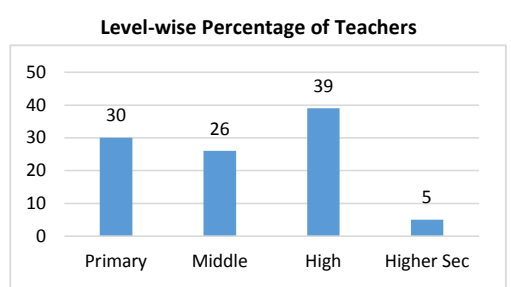
Institutions by Level					
	Primary	Middle	High	Higher Sec.	Total
Boys	247	57	32	1	<b>337</b>
Girls	167	47	39	5	<b>258</b>
<b>Total</b>	<b>414</b>	<b>104</b>	<b>71</b>	<b>6</b>	<b>595</b>



Enrolment by Stage						
	Pre-Primary	Primary	Middle	High	Higher Sec.	Total
Boys	5,695	11,301	5,781	2,004	27	<b>24,808</b>
Girls	5,971	11,761	5,342	1,850	324	<b>25,248</b>
<b>Total</b>	<b>11,666</b>	<b>23,062</b>	<b>11,123</b>	<b>3,854</b>	<b>351</b>	<b>50,056</b>




Teachers by Level					
	Primary	Middle	High	Higher Sec.	Total
Boys	428	442	641	33	<b>1,544</b>
Girls	423	319	490	104	<b>1,336</b>
<b>Total</b>	<b>851</b>	<b>761</b>	<b>1,131</b>	<b>137</b>	<b>2,880</b>

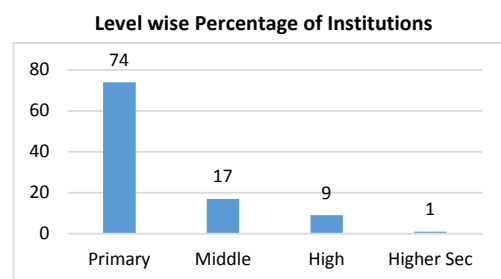


District Indicators			
Survival Rate to Grade 5:	95%	Pupil-Teacher Ratio (Primary):	22
Dropout Rate (Primary):	5%	Pupil-Classroom Ratio (Primary):	31
Effective Transition Rate : (Primary to Lower Secondary)	84%	Classroom-School Ratio (Primary):	1
Effective Transition Rate: (Lower Secondary to Upper Secondary)	63%	Teacher-School Ratio (Primary):	11

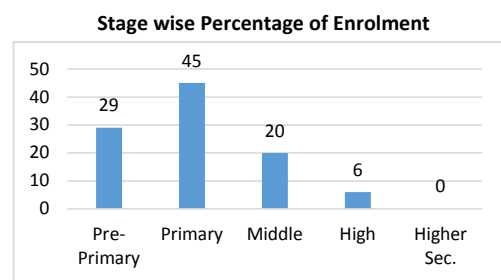
<b>BHIMBER</b>					
	<b>Primary</b>	<b>Middle</b>	<b>High</b>	<b>Higher Sec.</b>	<b>Total</b>
<b>BUILDING AVAILABILITY</b>					
Available	374	104	71	6	555
Not Available	38	0	0	0	38
Not Reported	2	0	0	0	2
<b>Total</b>	<b>414</b>	<b>104</b>	<b>71</b>	<b>6</b>	<b>595</b>
<b>OWNERSHIP</b>					
Govt. Building	361	104	71	6	542
Rented	0	0	0	0	0
Donated	1	0	0	0	1
Rent Free	0	0	0	0	0
Other Building	12	0	0	0	12
No Building	38	0	0	0	38
Not Reported	2	0	0	0	2
<b>Total</b>	<b>414</b>	<b>104</b>	<b>71</b>	<b>6</b>	<b>595</b>
<b>TYPE OF CONSTRUCTION</b>					
Kacha	0	0	0	0	0
Pakka	327	81	60	6	474
Mix	0	0	0	0	0
No Building	38	0	0	0	38
Not Reported	49	23	11	0	83
<b>Total</b>	<b>414</b>	<b>104</b>	<b>71</b>	<b>6</b>	<b>595</b>
<b>AVAILABILITY OF ELECTRICITY</b>					
Available	79	79	65	6	229
Not Available	333	25	6	0	364
Not Reported	2	0	0	0	2
<b>Total</b>	<b>414</b>	<b>104</b>	<b>71</b>	<b>6</b>	<b>595</b>
<b>AVAILABILITY OF DRINKING WATER</b>					
Available	122	84	63	6	275
Not Available	290	20	8	0	318
Not Reported	2	0	0	0	2
<b>Total</b>	<b>414</b>	<b>104</b>	<b>71</b>	<b>6</b>	<b>595</b>
<b>LATRINE FOR STUDENTS</b>					
Available	85	59	48	6	198
Not Available	327	45	23	0	395
Not Reported	2	0	0	0	2
<b>Total</b>	<b>414</b>	<b>104</b>	<b>71</b>	<b>6</b>	<b>595</b>
<b>BOUNDARY WALL</b>					
Available	103	62	34	5	204
Not Available	309	42	37	1	389
Not Reported	2	0	0	0	2
<b>Total</b>	<b>414</b>	<b>104</b>	<b>71</b>	<b>6</b>	<b>595</b>
<b>BUILDING CONDITION</b>					
Satisfactory	139	36	19	4	198
Need Repair	183	56	46	2	287
Dangerous	51	12	6	0	69
No Building	38	0	0	0	38
Not Reported	3	0	0	0	3
<b>Total</b>	<b>414</b>	<b>104</b>	<b>71</b>	<b>6</b>	<b>595</b>

<b>HATTIAN</b>	
No. of Tehsils: <span style="float: right;">3</span>	Area: <span style="float: right;">854 Sq. Km</span>
<p>District HATTIAN has a total number of 378 Institutions. Out of these 11 are located in Urban areas and the remaining 367 are in Rural Areas.</p> <p>The total enrolment for the district is 37732. Urban areas have an enrolment of 1470, whereas the Rural area share is 36262.</p> <p>The total number of teachers is 1613, of these 40 are teaching in Urban area Institutions and 1573 are teaching in Rural areas.</p>	
	

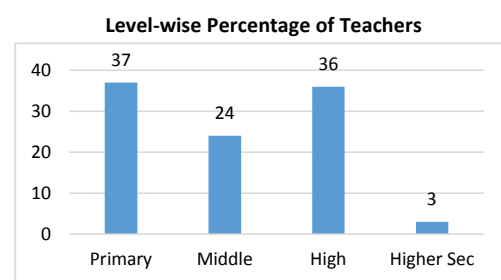
Institutions by Level					
	Primary	Middle	High	Higher Sec.	Total
Boys	154	41	25	0	<b>220</b>
Girls	124	22	10	2	<b>158</b>
<b>Total</b>	<b>278</b>	<b>63</b>	<b>35</b>	<b>2</b>	<b>378</b>



Enrolment by Stage						
	Pre-Primary	Primary	Middle	High	Higher Sec.	Total
Boys	5,813	9,205	4,414	1,549	0	<b>20,981</b>
Girls	5,112	7,657	3,144	791	47	<b>16,751</b>
<b>Total</b>	<b>10,925</b>	<b>16,862</b>	<b>7,558</b>	<b>2,340</b>	<b>47</b>	<b>37,732</b>




Teachers by Level					
	Primary	Middle	High	Higher Sec.	Total
Boys	293	260	447	4	<b>1,004</b>
Girls	300	135	137	37	<b>609</b>
<b>Total</b>	<b>593</b>	<b>395</b>	<b>584</b>	<b>41</b>	<b>1,613</b>

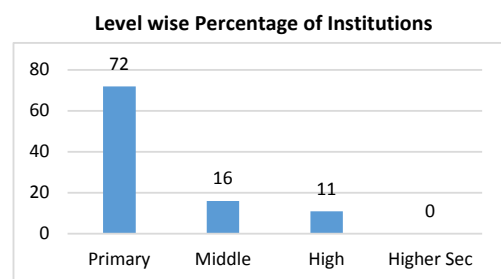


District Indicators			
Survival Rate to Grade 5:	92%	Pupil-Teacher Ratio (Primary):	29
Dropout Rate (Primary):	8%	Pupil-Classroom Ratio (Primary):	65
Effective Transition Rate : (Primary to Lower Secondary)	90%	Classroom-School Ratio (Primary):	1
Effective Transition Rate: (Lower Secondary to Upper Secondary)	61%	Teacher-School Ratio (Primary):	10

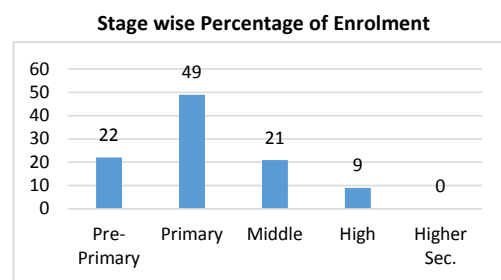
<b>HATTIAN</b>					
	<b>Primary</b>	<b>Middle</b>	<b>High</b>	<b>Higher Sec.</b>	<b>Total</b>
<b>BUILDING AVAILABILITY</b>					
Available	131	49	23	2	205
Not Available	141	14	11	0	166
Not Reported	6	0	1	0	7
<b>Total</b>	<b>278</b>	<b>63</b>	<b>35</b>	<b>2</b>	<b>378</b>
<b>OWNERSHIP</b>					
Govt. Building	118	44	22	1	185
Rented	0	1	1	1	3
Donated	1	0	0	0	1
Rent Free	1	0	0	0	1
Other Building	11	4	0	0	15
No Building	141	14	11	0	166
Not Reported	6	0	1	0	7
<b>Total</b>	<b>278</b>	<b>63</b>	<b>35</b>	<b>2</b>	<b>378</b>
<b>TYPE OF CONSTRUCTION</b>					
Kacha	0	0	0	0	0
Pakka	127	45	21	2	195
Mix	0	0	0	0	0
No Building	141	14	11	0	166
Not Reported	10	4	3	0	17
<b>Total</b>	<b>278</b>	<b>63</b>	<b>35</b>	<b>2</b>	<b>378</b>
<b>AVAILABILITY OF ELECTRICITY</b>					
Available	8	15	24	1	48
Not Available	263	48	10	1	322
Not Reported	7	0	1	0	8
<b>Total</b>	<b>278</b>	<b>63</b>	<b>35</b>	<b>2</b>	<b>378</b>
<b>AVAILABILITY OF DRINKING WATER</b>					
Available	65	30	18	1	114
Not Available	206	33	16	1	256
Not Reported	7	0	1	0	8
<b>Total</b>	<b>278</b>	<b>63</b>	<b>35</b>	<b>2</b>	<b>378</b>
<b>LATRINE FOR STUDENTS</b>					
Available	103	38	20	1	162
Not Available	168	25	14	1	208
Not Reported	7	0	1	0	8
<b>Total</b>	<b>278</b>	<b>63</b>	<b>35</b>	<b>2</b>	<b>378</b>
<b>BOUNDARY WALL</b>					
Available	88	32	17	1	138
Not Available	183	31	17	1	232
Not Reported	7	0	1	0	8
<b>Total</b>	<b>278</b>	<b>63</b>	<b>35</b>	<b>2</b>	<b>378</b>
<b>BUILDING CONDITION</b>					
Satisfactory	103	31	12	1	147
Need Repair	12	11	5	0	28
Dangerous	13	7	6	1	27
No Building	141	14	11	0	166
Not Reported	9	0	1	0	10
<b>Total</b>	<b>278</b>	<b>63</b>	<b>35</b>	<b>2</b>	<b>378</b>

<b>HAVELI</b>	
No. of Tehsils: 3	Area: 598 Sq. Km
<p>District HAVELI has a total number of 261 Institutions. Out of these 41 are located in Urban areas and the remaining 220 are in Rural Areas.</p> <p>The total enrolment for the district is 22514. Urban areas have an enrolment of 2744, whereas the Rural area share is 19770.</p> <p>The total number of teachers is 1133, of these 109 are teaching in Urban area Institutions and 1024 are teaching in Rural areas.</p>	
	

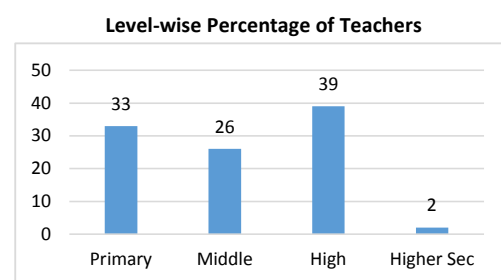
Institutions by Level					
	Primary	Middle	High	Higher Sec.	Total
Boys	129	21	17	1	<b>168</b>
Girls	60	20	13	0	<b>93</b>
<b>Total</b>	<b>189</b>	<b>41</b>	<b>30</b>	<b>1</b>	<b>261</b>



Enrolment by Stage						
	Pre-Primary	Primary	Middle	High	Higher Sec.	Total
Boys	2,719	5,904	2,798	1,214	21	<b>12,656</b>
Girls	2,193	5,026	1,826	813	0	<b>9,858</b>
<b>Total</b>	<b>4,912</b>	<b>10,930</b>	<b>4,624</b>	<b>2,027</b>	<b>21</b>	<b>22,514</b>




Teachers by Level					
	Primary	Middle	High	Higher Sec.	Total
Boys	201	155	315	23	<b>694</b>
Girls	178	134	127	0	<b>439</b>
<b>Total</b>	<b>379</b>	<b>289</b>	<b>442</b>	<b>23</b>	<b>1,133</b>



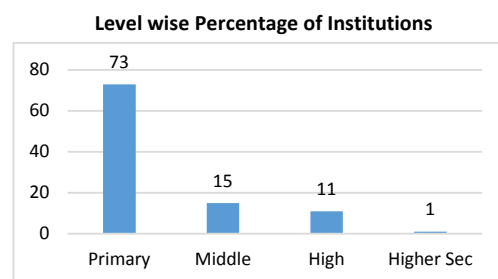
District Indicators			
Survival Rate to Grade 5:	91%	Pupil-Teacher Ratio (Primary):	26
Dropout Rate (Primary):	9%	Pupil-Classroom Ratio (Primary):	146
Effective Transition Rate : (Primary to Lower Secondary)	88%	Classroom-School Ratio (Primary):	0
Effective Transition Rate: (Lower Secondary to Upper Secondary)	77%	Teacher-School Ratio (Primary):	10



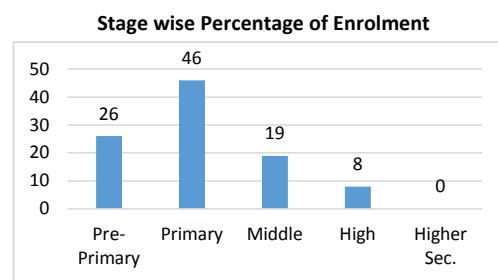
<b>HAVELI</b>					
	<b>Primary</b>	<b>Middle</b>	<b>High</b>	<b>Higher Sec.</b>	<b>Total</b>
<b>BUILDING AVAILABILITY</b>					
Available	110	30	22	1	163
Not Available	73	11	8	0	92
Not Reported	6	0	0	0	6
<b>Total</b>	<b>189</b>	<b>41</b>	<b>30</b>	<b>1</b>	<b>261</b>
<b>OWNERSHIP</b>					
Govt. Building	69	27	22	1	119
Rented	27	0	0	0	27
Donated	3	1	0	0	4
Rent Free	5	0	0	0	5
Other Building	6	2	0	0	8
No Building	73	11	8	0	92
Not Reported	6	0	0	0	6
<b>Total</b>	<b>189</b>	<b>41</b>	<b>30</b>	<b>1</b>	<b>261</b>
<b>TYPE OF CONSTRUCTION</b>					
Kacha	0	0	0	0	0
Pakka	107	20	17	1	145
Mix	0	0	0	0	0
No Building	73	11	8	0	92
Not Reported	9	10	5	0	24
<b>Total</b>	<b>189</b>	<b>41</b>	<b>30</b>	<b>1</b>	<b>261</b>
<b>AVAILABILITY OF ELECTRICITY</b>					
Available	3	4	13	1	21
Not Available	180	37	17	0	234
Not Reported	6	0	0	0	6
<b>Total</b>	<b>189</b>	<b>41</b>	<b>30</b>	<b>1</b>	<b>261</b>
<b>AVAILABILITY OF DRINKING WATER</b>					
Available	22	19	18	0	59
Not Available	161	22	12	1	196
Not Reported	6	0	0	0	6
<b>Total</b>	<b>189</b>	<b>41</b>	<b>30</b>	<b>1</b>	<b>261</b>
<b>LATRINE FOR STUDENTS</b>					
Available	20	14	13	1	48
Not Available	163	27	17	0	207
Not Reported	6	0	0	0	6
<b>Total</b>	<b>189</b>	<b>41</b>	<b>30</b>	<b>1</b>	<b>261</b>
<b>BOUNDARY WALL</b>					
Available	11	10	2	0	23
Not Available	172	31	28	1	232
Not Reported	6	0	0	0	6
<b>Total</b>	<b>189</b>	<b>41</b>	<b>30</b>	<b>1</b>	<b>261</b>
<b>BUILDING CONDITION</b>					
Satisfactory	50	6	3	1	60
Need Repair	41	10	5	0	56
Dangerous	20	14	13	0	47
No Building	73	11	8	0	92
Not Reported	5	0	1	0	6
<b>Total</b>	<b>189</b>	<b>41</b>	<b>30</b>	<b>1</b>	<b>261</b>

<b>KOTLI</b>	
No. of Tehsils: <span style="float: right;">6</span>	Area: <span style="float: right;">1862 Sq. Km</span>
<p>District KOTLI has a total number of 1035 Institutions. Out of these 88 are located in Urban areas and the remaining 947 are in Rural Areas.</p> <p>The total enrolment for the district is 97719. Urban areas have an enrolment of 9893, whereas the Rural area share is 87826.</p> <p>The total number of teachers is 4391, of these 333 are teaching in Urban area Institutions and 4058 are teaching in Rural areas.</p>	
	

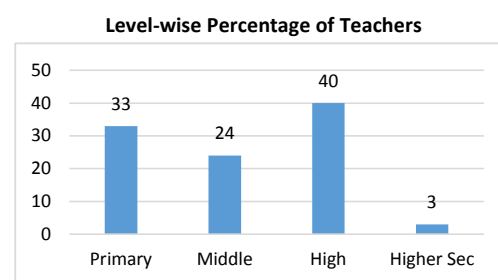
Institutions by Level					
	Primary	Middle	High	Higher Sec.	Total
Boys	426	76	63	4	<b>569</b>
Girls	333	77	52	4	<b>466</b>
<b>Total</b>	<b>759</b>	<b>153</b>	<b>115</b>	<b>8</b>	<b>1,035</b>



Enrolment by Stage						
	Pre-Primary	Primary	Middle	High	Higher Sec.	Total
Boys	13,075	22,705	9,973	4,635	122	<b>50,510</b>
Girls	11,953	22,704	9,047	3,396	109	<b>47,209</b>
<b>Total</b>	<b>25,028</b>	<b>45,409</b>	<b>19,020</b>	<b>8,031</b>	<b>231</b>	<b>97,719</b>




Teachers by Level					
	Primary	Middle	High	Higher Sec.	Total
Boys	827	582	1,097	94	<b>2,600</b>
Girls	639	452	645	55	<b>1,791</b>
<b>Total</b>	<b>1,466</b>	<b>1,034</b>	<b>1,742</b>	<b>149</b>	<b>4,391</b>

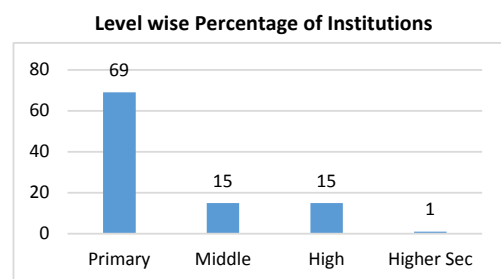


District Indicators			
Survival Rate to Grade 5:	100%	Pupil-Teacher Ratio (Primary):	31
Dropout Rate (Primary):	0%	Pupil-Classroom Ratio (Primary):	50
Effective Transition Rate : (Primary to Lower Secondary)	74%	Classroom-School Ratio (Primary):	1
Effective Transition Rate: (Lower Secondary to Upper Secondary)	78%	Teacher-School Ratio (Primary):	11

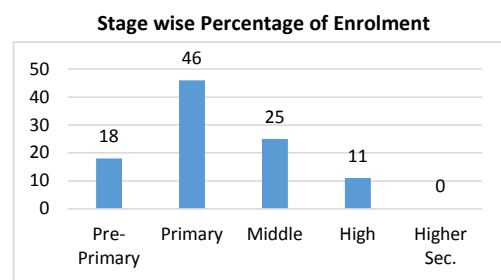
<b>KOTLI</b>					
	<b>Primary</b>	<b>Middle</b>	<b>High</b>	<b>Higher Sec.</b>	<b>Total</b>
<b>BUILDING AVAILABILITY</b>					
Available	668	139	110	8	925
Not Available	55	1	0	0	56
Not Reported	36	13	5	0	54
<b>Total</b>	<b>759</b>	<b>153</b>	<b>115</b>	<b>8</b>	<b>1,035</b>
<b>OWNERSHIP</b>					
Govt. Building	615	139	109	8	871
Rented	6	0	0	0	6
Donated	5	0	0	0	5
Rent Free	3	0	0	0	3
Other Building	39	0	1	0	40
No Building	55	1	0	0	56
Not Reported	36	13	5	0	54
<b>Total</b>	<b>759</b>	<b>153</b>	<b>115</b>	<b>8</b>	<b>1,035</b>
<b>TYPE OF CONSTRUCTION</b>					
Kacha	0	0	0	0	0
Pakka	557	100	85	8	750
Mix	0	0	0	0	0
No Building	55	1	0	0	56
Not Reported	147	52	30	0	229
<b>Total</b>	<b>759</b>	<b>153</b>	<b>115</b>	<b>8</b>	<b>1,035</b>
<b>AVAILABILITY OF ELECTRICITY</b>					
Available	77	68	101	8	254
Not Available	638	72	9	0	719
Not Reported	44	13	5	0	62
<b>Total</b>	<b>759</b>	<b>153</b>	<b>115</b>	<b>8</b>	<b>1,035</b>
<b>AVAILABILITY OF DRINKING WATER</b>					
Available	116	69	78	5	268
Not Available	604	71	31	3	709
Not Reported	39	13	6	0	58
<b>Total</b>	<b>759</b>	<b>153</b>	<b>115</b>	<b>8</b>	<b>1,035</b>
<b>LATRINE FOR STUDENTS</b>					
Available	116	66	64	6	252
Not Available	604	74	45	2	725
Not Reported	39	13	6	0	58
<b>Total</b>	<b>759</b>	<b>153</b>	<b>115</b>	<b>8</b>	<b>1,035</b>
<b>BOUNDARY WALL</b>					
Available	73	42	34	3	152
Not Available	647	98	76	5	826
Not Reported	39	13	5	0	57
<b>Total</b>	<b>759</b>	<b>153</b>	<b>115</b>	<b>8</b>	<b>1,035</b>
<b>BUILDING CONDITION</b>					
Satisfactory	177	27	37	3	244
Need Repair	390	86	55	5	536
Dangerous	101	26	17	0	144
No Building	55	1	0	0	56
Not Reported	36	13	6	0	55
<b>Total</b>	<b>759</b>	<b>153</b>	<b>115</b>	<b>8</b>	<b>1,035</b>

<b>MIRPUR</b>	
No. of Tehsils: <span style="float: right;">2</span>	Area: <span style="float: right;">1010 Sq. Km</span>
<p>District MIRPUR has a total number of 594 Institutions. Out of these 114 are located in Urban areas and the remaining 480 are in Rural Areas.</p> <p>The total enrolment for the district is 46785. Urban areas have an enrolment of 11163, whereas the Rural area share is 35622.</p> <p>The total number of teachers is 2816, of these 545 are teaching in Urban area Institutions and 2271 are teaching in Rural areas.</p>	
	

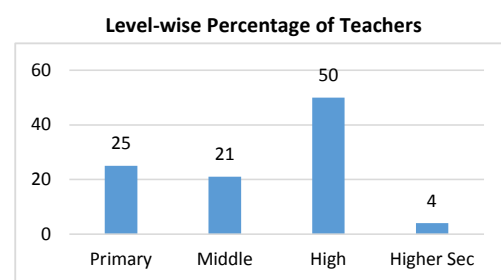
Institutions by Level					
	Primary	Middle	High	Higher Sec.	Total
Boys	257	53	58	0	<b>368</b>
Girls	154	39	29	4	<b>226</b>
<b>Total</b>	<b>411</b>	<b>92</b>	<b>87</b>	<b>4</b>	<b>594</b>



Enrolment by Stage						
	Pre-Primary	Primary	Middle	High	Higher Sec.	Total
Boys	4,221	10,008	5,129	2,547	0	<b>21,905</b>
Girls	3,998	11,373	6,695	2,665	149	<b>24,880</b>
<b>Total</b>	<b>8,219</b>	<b>21,381</b>	<b>11,824</b>	<b>5,212</b>	<b>149</b>	<b>46,785</b>




Teachers by Level					
	Primary	Middle	High	Higher Sec.	Total
Boys	304	303	767	3	<b>1,377</b>
Girls	402	295	640	102	<b>1,439</b>
<b>Total</b>	<b>706</b>	<b>598</b>	<b>1,407</b>	<b>105</b>	<b>2,816</b>

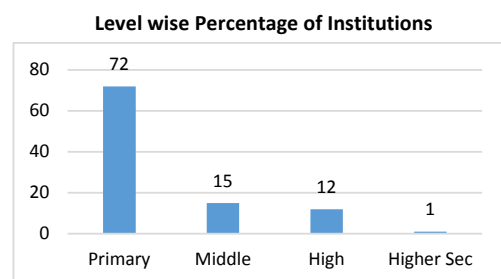


District Indicators			
Survival Rate to Grade 5:	100%	Pupil-Teacher Ratio (Primary):	19
Dropout Rate (Primary):	0%	Pupil-Classroom Ratio (Primary):	24
Effective Transition Rate : (Primary to Lower Secondary)	89%	Classroom-School Ratio (Primary):	1
Effective Transition Rate: (Lower Secondary to Upper Secondary)	74%	Teacher-School Ratio (Primary):	12

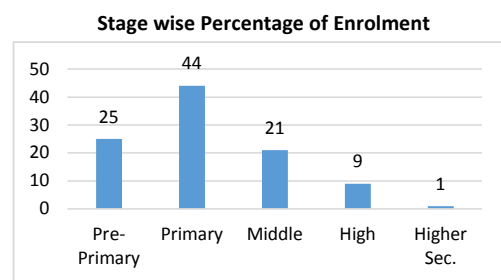
<b>MIRPUR</b>					
	<b>Primary</b>	<b>Middle</b>	<b>High</b>	<b>Higher Sec.</b>	<b>Total</b>
<b>BUILDING AVAILABILITY</b>					
Available	333	87	82	4	506
Not Available	31	0	0	0	31
Not Reported	47	5	5	0	57
<b>Total</b>	<b>411</b>	<b>92</b>	<b>87</b>	<b>4</b>	<b>594</b>
<b>OWNERSHIP</b>					
Govt. Building	262	74	79	4	419
Rented	18	3	2	0	23
Donated	5	2	0	0	7
Rent Free	6	1	0	0	7
Other Building	42	7	1	0	50
No Building	31	0	0	0	31
Not Reported	47	5	5	0	57
<b>Total</b>	<b>411</b>	<b>92</b>	<b>87</b>	<b>4</b>	<b>594</b>
<b>TYPE OF CONSTRUCTION</b>					
Kacha	0	0	0	0	0
Pakka	286	70	67	4	427
Mix	0	0	0	0	0
No Building	31	0	0	0	31
Not Reported	94	22	20	0	136
<b>Total</b>	<b>411</b>	<b>92</b>	<b>87</b>	<b>4</b>	<b>594</b>
<b>AVAILABILITY OF ELECTRICITY</b>					
Available	162	76	79	4	321
Not Available	196	11	3	0	210
Not Reported	53	5	5	0	63
<b>Total</b>	<b>411</b>	<b>92</b>	<b>87</b>	<b>4</b>	<b>594</b>
<b>AVAILABILITY OF DRINKING WATER</b>					
Available	152	70	76	4	302
Not Available	206	17	6	0	229
Not Reported	53	5	5	0	63
<b>Total</b>	<b>411</b>	<b>92</b>	<b>87</b>	<b>4</b>	<b>594</b>
<b>LATRINE FOR STUDENTS</b>					
Available	136	63	74	3	276
Not Available	222	24	8	1	255
Not Reported	53	5	5	0	63
<b>Total</b>	<b>411</b>	<b>92</b>	<b>87</b>	<b>4</b>	<b>594</b>
<b>BOUNDARY WALL</b>					
Available	222	71	69	4	366
Not Available	136	16	13	0	165
Not Reported	53	5	5	0	63
<b>Total</b>	<b>411</b>	<b>92</b>	<b>87</b>	<b>4</b>	<b>594</b>
<b>BUILDING CONDITION</b>					
Satisfactory	149	27	34	1	211
Need Repair	131	50	38	3	222
Dangerous	40	6	6	0	52
No Building	31	0	0	0	31
Not Reported	60	9	9	0	78
<b>Total</b>	<b>411</b>	<b>92</b>	<b>87</b>	<b>4</b>	<b>594</b>

<b>MUZAFFARABAD</b>	
No. of Tehsils: <span style="float: right;">2</span>	Area: <span style="float: right;">2496 Sq. Km</span>
<p>District MUZAFFARABAD has a total number of 894 Institutions. Out of these 78 are located in Urban areas and the remaining 816 are in Rural Areas.</p> <p>The total enrolment for the district is 77556. Urban areas have an enrolment of 12005, whereas the Rural area share is 65551.</p> <p>The total number of teachers is 4053, of these 734 are teaching in Urban area Institutions and 3319 are teaching in Rural areas.</p>	
	

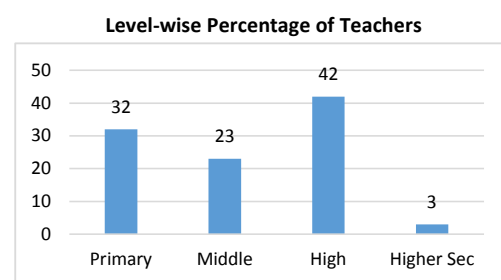
Institutions by Level					
	Primary	Middle	High	Higher Sec.	Total
Boys	362	78	57	5	<b>502</b>
Girls	279	56	51	6	<b>392</b>
<b>Total</b>	<b>641</b>	<b>134</b>	<b>108</b>	<b>11</b>	<b>894</b>



Enrolment by Stage						
	Pre-Primary	Primary	Middle	High	Higher Sec.	Total
Boys	9,817	17,291	8,608	3,949	120	<b>39,785</b>
Girls	9,380	17,034	7,497	3,383	477	<b>37,771</b>
<b>Total</b>	<b>19,197</b>	<b>34,325</b>	<b>16,105</b>	<b>7,332</b>	<b>597</b>	<b>77,556</b>




Teachers by Level					
	Primary	Middle	High	Higher Sec.	Total
Boys	660	564	1,049	0	<b>2,273</b>
Girls	620	362	663	135	<b>1,780</b>
<b>Total</b>	<b>1,280</b>	<b>926</b>	<b>1,712</b>	<b>135</b>	<b>4,053</b>

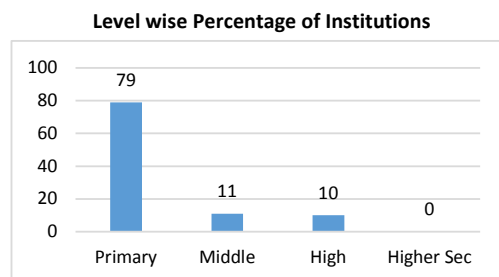


District Indicators			
Survival Rate to Grade 5:	91%	Pupil-Teacher Ratio (Primary):	26
Dropout Rate (Primary):	9%	Pupil-Classroom Ratio (Primary):	50
Effective Transition Rate : (Primary to Lower Secondary)	82%	Classroom-School Ratio (Primary):	1
Effective Transition Rate: (Lower Secondary to Upper Secondary)	74%	Teacher-School Ratio (Primary):	11

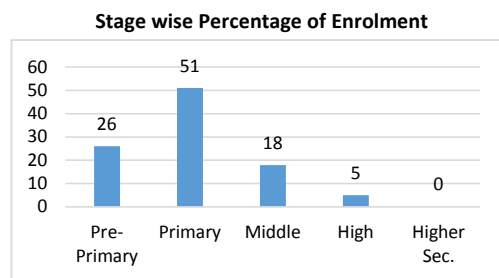
<b>MUZAFFARABAD</b>					
	<b>Primary</b>	<b>Middle</b>	<b>High</b>	<b>Higher Sec.</b>	<b>Total</b>
<b>BUILDING AVAILABILITY</b>					
Available	398	107	81	4	590
Not Available	227	27	26	0	280
Not Reported	16	0	1	7	24
<b>Total</b>	<b>641</b>	<b>134</b>	<b>108</b>	<b>11</b>	<b>894</b>
<b>OWNERSHIP</b>					
Govt. Building	351	100	67	4	522
Rented	10	2	9	0	21
Donated	7	1	1	0	9
Rent Free	6	0	1	0	7
Other Building	24	4	3	0	31
No Building	227	27	26	0	280
Not Reported	16	0	1	7	24
<b>Total</b>	<b>641</b>	<b>134</b>	<b>108</b>	<b>11</b>	<b>894</b>
<b>TYPE OF CONSTRUCTION</b>					
Kacha	0	0	0	0	0
Pakka	344	91	69	4	508
Mix	0	0	0	0	0
No Building	227	27	26	0	280
Not Reported	70	16	13	7	106
<b>Total</b>	<b>641</b>	<b>134</b>	<b>108</b>	<b>11</b>	<b>894</b>
<b>AVAILABILITY OF ELECTRICITY</b>					
Available	61	27	64	4	156
Not Available	563	104	42	0	709
Not Reported	17	3	2	7	29
<b>Total</b>	<b>641</b>	<b>134</b>	<b>108</b>	<b>11</b>	<b>894</b>
<b>AVAILABILITY OF DRINKING WATER</b>					
Available	189	53	66	4	312
Not Available	435	78	40	0	553
Not Reported	17	3	2	7	29
<b>Total</b>	<b>641</b>	<b>134</b>	<b>108</b>	<b>11</b>	<b>894</b>
<b>LATRINE FOR STUDENTS</b>					
Available	276	80	70	4	430
Not Available	348	51	36	0	435
Not Reported	17	3	2	7	29
<b>Total</b>	<b>641</b>	<b>134</b>	<b>108</b>	<b>11</b>	<b>894</b>
<b>BOUNDARY WALL</b>					
Available	223	69	44	2	338
Not Available	401	62	62	2	527
Not Reported	17	3	2	7	29
<b>Total</b>	<b>641</b>	<b>134</b>	<b>108</b>	<b>11</b>	<b>894</b>
<b>BUILDING CONDITION</b>					
Satisfactory	271	49	34	4	358
Need Repair	35	35	12	0	82
Dangerous	55	17	30	0	102
No Building	227	27	26	0	280
Not Reported	53	6	6	7	72
<b>Total</b>	<b>641</b>	<b>134</b>	<b>108</b>	<b>11</b>	<b>894</b>

<b>NEELAM</b>	
No. of Tehsils: <span style="float: right;">2</span>	Area: <span style="float: right;">3621 Sq. Km</span>
<p>District NEELAM has a total number of 278 Institutions. Out of these 24 are located in Urban areas and the remaining 254 are in Rural Areas.</p> <p>The total enrolment for the district is 27614. Urban areas have an enrolment of 2489, whereas the Rural area share is 25125.</p> <p>The total number of teachers is 754, of these 35 are teaching in Urban area Institutions and 719 are teaching in Rural areas.</p>	
	

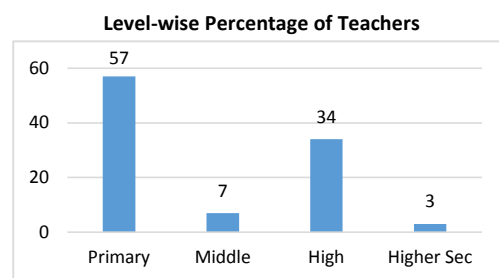
Institutions by Level					
	Primary	Middle	High	Higher Sec.	Total
Boys	208	26	20	0	254
Girls	11	5	7	1	24
<b>Total</b>	<b>219</b>	<b>31</b>	<b>27</b>	<b>1</b>	<b>278</b>



Enrolment by Stage						
	Pre-Primary	Primary	Middle	High	Higher Sec.	Total
Boys	4,153	7,975	3,265	783	0	16,176
Girls	3,012	6,053	1,714	609	50	11,438
<b>Total</b>	<b>7,165</b>	<b>14,028</b>	<b>4,979</b>	<b>1,392</b>	<b>50</b>	<b>27,614</b>




Teachers by Level					
	Primary	Middle	High	Higher Sec.	Total
Boys	239	39	241	0	519
Girls	188	12	16	19	235
<b>Total</b>	<b>427</b>	<b>51</b>	<b>257</b>	<b>19</b>	<b>754</b>



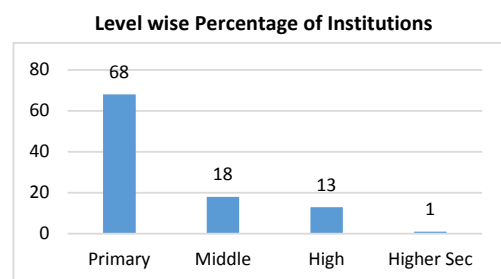
District Indicators			
Survival Rate to Grade 5:	87%	Pupil-Teacher Ratio (Primary):	34
Dropout Rate (Primary):	13%	Pupil-Classroom Ratio (Primary):	85
Effective Transition Rate : (Primary to Lower Secondary)	68%	Classroom-School Ratio (Primary):	1
Effective Transition Rate: (Lower Secondary to Upper Secondary)	47%	Teacher-School Ratio (Primary):	6



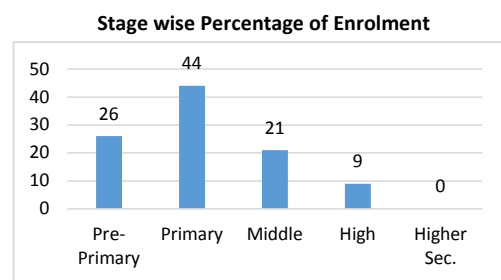
<b>NEELAM</b>					
	<b>Primary</b>	<b>Middle</b>	<b>High</b>	<b>Higher Sec.</b>	<b>Total</b>
<b>BUILDING AVAILABILITY</b>					
Available	204	30	23	0	257
Not Available	14	1	0	1	16
Not Reported	1	0	4	0	5
<b>Total</b>	<b>219</b>	<b>31</b>	<b>27</b>	<b>1</b>	<b>278</b>
<b>OWNERSHIP</b>					
Govt. Building	124	30	21	0	175
Rented	46	0	1	0	47
Donated	12	0	0	0	12
Rent Free	8	0	1	0	9
Other Building	14	0	0	0	14
No Building	14	1	0	1	16
Not Reported	1	0	4	0	5
<b>Total</b>	<b>219</b>	<b>31</b>	<b>27</b>	<b>1</b>	<b>278</b>
<b>TYPE OF CONSTRUCTION</b>					
Kacha	0	0	0	0	0
Pakka	181	25	16	0	222
Mix	0	0	0	0	0
No Building	14	1	0	1	16
Not Reported	24	5	11	0	40
<b>Total</b>	<b>219</b>	<b>31</b>	<b>27</b>	<b>1</b>	<b>278</b>
<b>AVAILABILITY OF ELECTRICITY</b>					
Available	7	1	11	0	19
Not Available	211	30	12	1	254
Not Reported	1	0	4	0	5
<b>Total</b>	<b>219</b>	<b>31</b>	<b>27</b>	<b>1</b>	<b>278</b>
<b>AVAILABILITY OF DRINKING WATER</b>					
Available	57	6	9	1	73
Not Available	161	25	14	0	200
Not Reported	1	0	4	0	5
<b>Total</b>	<b>219</b>	<b>31</b>	<b>27</b>	<b>1</b>	<b>278</b>
<b>LATRINE FOR STUDENTS</b>					
Available	23	5	8	0	36
Not Available	195	26	15	1	237
Not Reported	1	0	4	0	5
<b>Total</b>	<b>219</b>	<b>31</b>	<b>27</b>	<b>1</b>	<b>278</b>
<b>BOUNDARY WALL</b>					
Available	10	3	2	0	15
Not Available	208	28	21	1	258
Not Reported	1	0	4	0	5
<b>Total</b>	<b>219</b>	<b>31</b>	<b>27</b>	<b>1</b>	<b>278</b>
<b>BUILDING CONDITION</b>					
Satisfactory	75	16	7	0	98
Need Repair	72	10	6	0	88
Dangerous	57	4	10	0	71
No Building	14	1	0	1	16
Not Reported	1	0	4	0	5
<b>Total</b>	<b>219</b>	<b>31</b>	<b>27</b>	<b>1</b>	<b>278</b>

<b>POONCH</b>	
No. of Tehsils: 4	Area: 855 Sq. Km
<p>District POONCH has a total number of 827 Institutions. Out of these 38 are located in Urban areas and the remaining 789 are in Rural Areas.</p> <p>The total enrolment for the district is 54913. Urban areas have an enrolment of 3781, whereas the Rural area share is 51132.</p> <p>The total number of teachers is 4097, of these 432 are teaching in Urban area Institutions and 3665 are teaching in Rural areas.</p>	
	

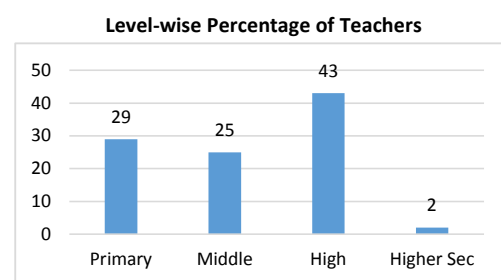
Institutions by Level					
	Primary	Middle	High	Higher Sec.	Total
Boys	256	67	52	5	<b>380</b>
Girls	306	80	56	5	<b>447</b>
<b>Total</b>	<b>562</b>	<b>147</b>	<b>108</b>	<b>10</b>	<b>827</b>



Enrolment by Stage						
	Pre-Primary	Primary	Middle	High	Higher Sec.	Total
Boys	6,992	11,557	5,469	2,697	83	<b>26,798</b>
Girls	7,189	12,458	6,091	2,293	84	<b>28,115</b>
<b>Total</b>	<b>14,181</b>	<b>24,015</b>	<b>11,560</b>	<b>4,990</b>	<b>167</b>	<b>54,913</b>




Teachers by Level					
	Primary	Middle	High	Higher Sec.	Total
Boys	497	501	971	25	<b>1,994</b>
Girls	700	518	808	77	<b>2,103</b>
<b>Total</b>	<b>1,197</b>	<b>1,019</b>	<b>1,779</b>	<b>102</b>	<b>4,097</b>

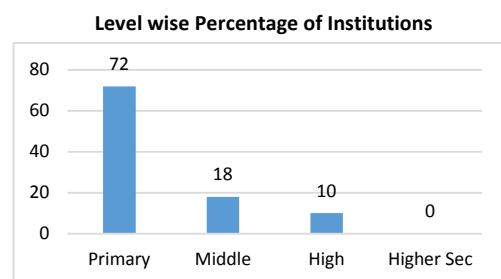


District Indicators			
Survival Rate to Grade 5:	100%	Pupil-Teacher Ratio (Primary):	19
Dropout Rate (Primary):	0%	Pupil-Classroom Ratio (Primary):	32
Effective Transition Rate : (Primary to Lower Secondary)	78%	Classroom-School Ratio (Primary):	1
Effective Transition Rate: (Lower Secondary to Upper Secondary)	71%	Teacher-School Ratio (Primary):	11

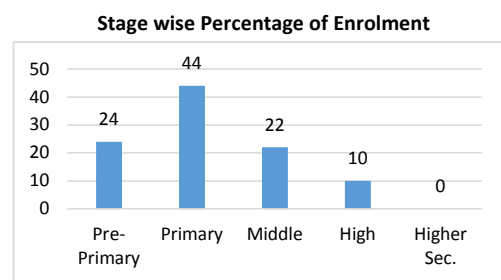
<b>POONCH</b>					
	<b>Primary</b>	<b>Middle</b>	<b>High</b>	<b>Higher Sec.</b>	<b>Total</b>
<b>BUILDING AVAILABILITY</b>					
Available	395	132	82	5	614
Not Available	165	14	26	3	208
Not Reported	2	1	0	2	5
<b>Total</b>	<b>562</b>	<b>147</b>	<b>108</b>	<b>10</b>	<b>827</b>
<b>OWNERSHIP</b>					
Govt. Building	375	132	82	5	594
Rented	0	0	0	0	0
Donated	6	0	0	0	6
Rent Free	3	0	0	0	3
Other Building	11	0	0	0	11
No Building	165	14	26	3	208
Not Reported	2	1	0	2	5
<b>Total</b>	<b>562</b>	<b>147</b>	<b>108</b>	<b>10</b>	<b>827</b>
<b>TYPE OF CONSTRUCTION</b>					
Kacha	0	0	0	0	0
Pakka	353	109	56	5	523
Mix	0	0	0	0	0
No Building	165	14	26	3	208
Not Reported	44	24	26	2	96
<b>Total</b>	<b>562</b>	<b>147</b>	<b>108</b>	<b>10</b>	<b>827</b>
<b>AVAILABILITY OF ELECTRICITY</b>					
Available	10	21	68	5	104
Not Available	541	125	37	3	706
Not Reported	11	1	3	2	17
<b>Total</b>	<b>562</b>	<b>147</b>	<b>108</b>	<b>10</b>	<b>827</b>
<b>AVAILABILITY OF DRINKING WATER</b>					
Available	66	33	53	7	159
Not Available	487	113	52	1	653
Not Reported	9	1	3	2	15
<b>Total</b>	<b>562</b>	<b>147</b>	<b>108</b>	<b>10</b>	<b>827</b>
<b>LATRINE FOR STUDENTS</b>					
Available	133	77	48	6	264
Not Available	420	69	57	2	548
Not Reported	9	1	3	2	15
<b>Total</b>	<b>562</b>	<b>147</b>	<b>108</b>	<b>10</b>	<b>827</b>
<b>BOUNDARY WALL</b>					
Available	67	69	25	5	166
Not Available	486	77	80	3	646
Not Reported	9	1	3	2	15
<b>Total</b>	<b>562</b>	<b>147</b>	<b>108</b>	<b>10</b>	<b>827</b>
<b>BUILDING CONDITION</b>					
Satisfactory	145	71	22	4	242
Need Repair	112	25	16	0	153
Dangerous	131	35	40	1	207
No Building	165	14	26	3	208
Not Reported	9	2	4	2	17
<b>Total</b>	<b>562</b>	<b>147</b>	<b>108</b>	<b>10</b>	<b>827</b>

<b>SUDHNOTI</b>	
No. of Tehsils: 4	Area: 569 Sq. Km
<p>District SUDHNOTI has a total number of 494 Institutions. Out of these 22 are located in Urban areas and the remaining 472 are in Rural Areas.</p> <p>The total enrolment for the district is 37893. Urban areas have an enrolment of 2484, whereas the Rural area share is 35409.</p> <p>The total number of teachers is 2243, of these 151 are teaching in Urban area Institutions and 2092 are teaching in Rural areas.</p>	
	

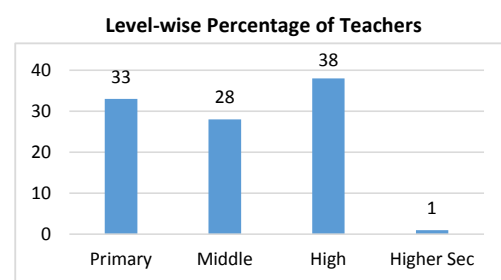
Institutions by Level					
	Primary	Middle	High	Higher Sec.	Total
Boys	174	45	24	0	<b>243</b>
Girls	181	42	27	1	<b>251</b>
<b>Total</b>	<b>355</b>	<b>87</b>	<b>51</b>	<b>1</b>	<b>494</b>



Enrolment by Stage						
	Pre-Primary	Primary	Middle	High	Higher Sec.	Total
Boys	4,374	8,012	4,205	1,955	0	<b>18,546</b>
Girls	4,701	8,836	4,041	1,708	61	<b>19,347</b>
<b>Total</b>	<b>9,075</b>	<b>16,848</b>	<b>8,246</b>	<b>3,663</b>	<b>61</b>	<b>37,893</b>




Teachers by Level					
	Primary	Middle	High	Higher Sec.	Total
Boys	298	344	474	0	<b>1,116</b>
Girls	441	274	384	28	<b>1,127</b>
<b>Total</b>	<b>739</b>	<b>618</b>	<b>858</b>	<b>28</b>	<b>2,243</b>

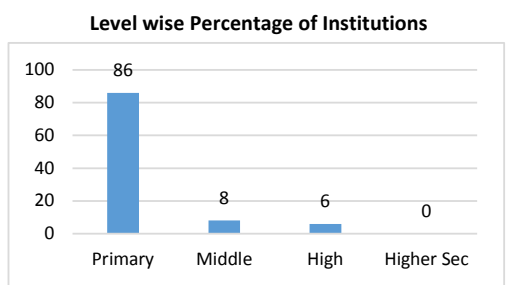


District Indicators			
Survival Rate to Grade 5:	100%	Pupil-Teacher Ratio (Primary):	21
Dropout Rate (Primary):	0%	Pupil-Classroom Ratio (Primary):	28
Effective Transition Rate : (Primary to Lower Secondary)	77%	Classroom-School Ratio (Primary):	2
Effective Transition Rate: (Lower Secondary to Upper Secondary)	74%	Teacher-School Ratio (Primary):	11

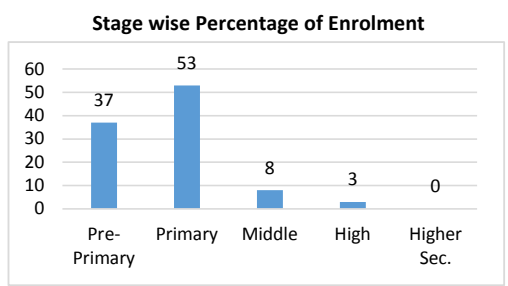
<b>SUDHNOTI</b>					
	<b>Primary</b>	<b>Middle</b>	<b>High</b>	<b>Higher Sec.</b>	<b>Total</b>
<b>BUILDING AVAILABILITY</b>					
Available	321	87	51	1	460
Not Available	30	0	0	0	30
Not Reported	4	0	0	0	4
<b>Total</b>	<b>355</b>	<b>87</b>	<b>51</b>	<b>1</b>	<b>494</b>
<b>OWNERSHIP</b>					
Govt. Building	300	85	50	1	436
Rented	1	0	1	0	2
Donated	3	0	0	0	3
Rent Free	0	0	0	0	0
Other Building	17	2	0	0	19
No Building	30	0	0	0	30
Not Reported	4	0	0	0	4
<b>Total</b>	<b>355</b>	<b>87</b>	<b>51</b>	<b>1</b>	<b>494</b>
<b>TYPE OF CONSTRUCTION</b>					
Kacha	0	0	0	0	0
Pakka	208	51	36	1	296
Mix	0	0	0	0	0
No Building	30	0	0	0	30
Not Reported	117	36	15	0	168
<b>Total</b>	<b>355</b>	<b>87</b>	<b>51</b>	<b>1</b>	<b>494</b>
<b>AVAILABILITY OF ELECTRICITY</b>					
Available	7	26	47	1	81
Not Available	344	61	4	0	409
Not Reported	4	0	0	0	4
<b>Total</b>	<b>355</b>	<b>87</b>	<b>51</b>	<b>1</b>	<b>494</b>
<b>AVAILABILITY OF DRINKING WATER</b>					
Available	49	28	33	0	110
Not Available	302	59	18	1	380
Not Reported	4	0	0	0	4
<b>Total</b>	<b>355</b>	<b>87</b>	<b>51</b>	<b>1</b>	<b>494</b>
<b>LATRINE FOR STUDENTS</b>					
Available	36	26	24	1	87
Not Available	315	61	27	0	403
Not Reported	4	0	0	0	4
<b>Total</b>	<b>355</b>	<b>87</b>	<b>51</b>	<b>1</b>	<b>494</b>
<b>BOUNDARY WALL</b>					
Available	32	10	4	1	47
Not Available	319	77	47	0	443
Not Reported	4	0	0	0	4
<b>Total</b>	<b>355</b>	<b>87</b>	<b>51</b>	<b>1</b>	<b>494</b>
<b>BUILDING CONDITION</b>					
Satisfactory	60	14	11	1	86
Need Repair	165	50	29	0	244
Dangerous	96	23	11	0	130
No Building	30	0	0	0	30
Not Reported	4	0	0	0	4
<b>Total</b>	<b>355</b>	<b>87</b>	<b>51</b>	<b>1</b>	<b>494</b>

<b>BAJAUR AGENCY</b>	
No. of Tehsils: 1	Area: 1290 Sq. Km
<p>District BAJAUR AGENCY has a total number of 622 Institutions. Out of these 0 are located in Urban areas and the remaining 622 are in Rural Areas.</p> <p>The total enrolment for the district is 160722. Urban areas have an enrolment of 0, whereas the Rural area share is 160722.</p> <p>The total number of teachers is 1815, of these 0 are teaching in Urban area Institutions and 1815 are teaching in Rural areas.</p>	
	

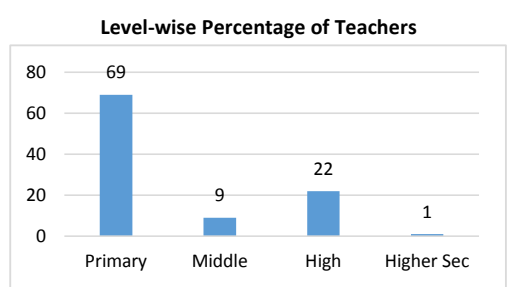
Institutions by Level					
	Primary	Middle	High	Higher Sec.	Total
Boys	349	28	29	1	<b>407</b>
Girls	183	20	8	0	<b>211</b>
<b>Total</b>	<b>532</b>	<b>48</b>	<b>37</b>	<b>1</b>	<b>618</b>



Enrolment by Stage						
	Pre-Primary	Primary	Middle	High	Higher Sec.	Total
Boys	41,383	57,136	10,654	4,080	273	<b>113,526</b>
Girls	17,752	27,752	1,559	133	0	<b>47,196</b>
<b>Total</b>	<b>59,135</b>	<b>84,888</b>	<b>12,213</b>	<b>4,213</b>	<b>273</b>	<b>160,722</b>




Teachers by Level					
	Primary	Middle	High	Higher Sec.	Total
Boys	865	98	350	14	<b>1,327</b>
Girls	379	59	50	0	<b>488</b>
<b>Total</b>	<b>1,244</b>	<b>157</b>	<b>400</b>	<b>14</b>	<b>1,815</b>

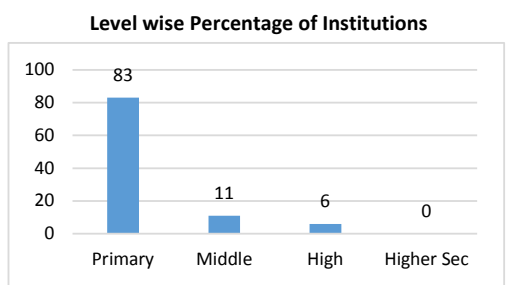


District Indicators			
Survival Rate to Grade 5:	55%	Pupil-Teacher Ratio (Primary):	112
Dropout Rate (Primary):	45%	Pupil-Classroom Ratio (Primary):	121
Effective Transition Rate : (Primary to Lower Secondary)	79%	Classroom-School Ratio (Primary):	2
Effective Transition Rate: (Lower Secondary to Upper Secondary)	89%	Teacher-School Ratio (Primary):	7

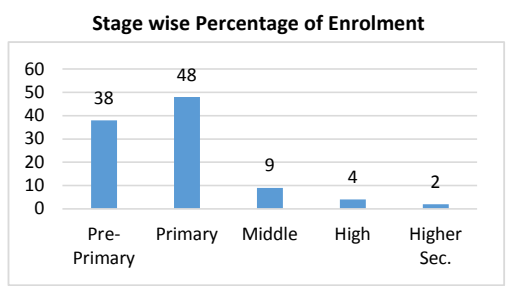
<b>BAJAUR AGENCY</b>					
	<b>Primary</b>	<b>Middle</b>	<b>High</b>	<b>Higher Sec.</b>	<b>Total</b>
<b>BUILDING AVAILABILITY</b>					
Available	461	45	34	1	541
Not Available	66	2	3	0	71
Not Reported	5	1	0	0	6
<b>Total</b>	<b>532</b>	<b>48</b>	<b>37</b>	<b>1</b>	<b>618</b>
<b>OWNERSHIP</b>					
Govt. Building	461	45	34	1	541
Rented	0	0	0	0	0
Donated	0	0	0	0	0
Rent Free	0	0	0	0	0
Other Building	0	0	0	0	0
No Building	66	2	3	0	71
Not Reported	5	1	0	0	6
<b>Total</b>	<b>532</b>	<b>48</b>	<b>37</b>	<b>1</b>	<b>618</b>
<b>TYPE OF CONSTRUCTION</b>					
Kacha	0	0	0	0	0
Pakka	438	44	29	0	511
Mix	28	1	0	0	29
No Building	66	2	3	0	71
Not Reported	0	1	5	1	7
<b>Total</b>	<b>532</b>	<b>48</b>	<b>37</b>	<b>1</b>	<b>618</b>
<b>AVAILABILITY OF ELECTRICITY</b>					
Available	189	28	22	0	239
Not Available	338	19	15	1	373
Not Reported	5	1	0	0	6
<b>Total</b>	<b>532</b>	<b>48</b>	<b>37</b>	<b>1</b>	<b>618</b>
<b>AVAILABILITY OF DRINKING WATER</b>					
Available	182	30	27	0	239
Not Available	340	16	10	1	367
Not Reported	10	2	0	0	12
<b>Total</b>	<b>532</b>	<b>48</b>	<b>37</b>	<b>1</b>	<b>618</b>
<b>LATRINE FOR STUDENTS</b>					
Available	189	28	22	0	239
Not Available	332	18	15	1	366
Not Reported	11	2	0	0	13
<b>Total</b>	<b>532</b>	<b>48</b>	<b>37</b>	<b>1</b>	<b>618</b>
<b>BOUNDARY WALL</b>					
Available	325	38	33	0	396
Not Available	196	8	3	1	208
Not Reported	11	2	1	0	14
<b>Total</b>	<b>532</b>	<b>48</b>	<b>37</b>	<b>1</b>	<b>618</b>
<b>BUILDING CONDITION</b>					
Satisfactory	298	38	25	0	361
Need Repair	142	6	8	1	157
Dangerous	0	0	0	0	0
No Building	66	2	3	0	71
Not Reported	26	2	1	0	29
<b>Total</b>	<b>532</b>	<b>48</b>	<b>37</b>	<b>1</b>	<b>618</b>

<b>FR BANNU</b>	
No. of Tehsils: 1	Area: 745 Sq. Km
<p>District FR BANNU has a total number of 351 Institutions. Out of these 0 are located in Urban areas and the remaining 351 are in Rural Areas.</p> <p>The total enrolment for the district is 28149. Urban areas have an enrolment of 0, whereas the Rural area share is 28149.</p> <p>The total number of teachers is 1284, of these 0 are teaching in Urban area Institutions and 1284 are teaching in Rural areas.</p>	
	

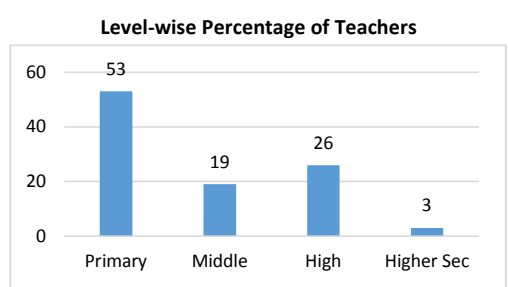
Institutions by Level					
	Primary	Middle	High	Higher Sec.	Total
Boys	127	26	20	1	174
Girls	161	12	2	0	175
<b>Total</b>	<b>288</b>	<b>38</b>	<b>22</b>	<b>1</b>	<b>349</b>



Enrolment by Stage						
	Pre-Primary	Primary	Middle	High	Higher Sec.	Total
Boys	5,798	7,191	2,107	929	572	16,597
Girls	4,842	6,281	358	71	0	11,552
<b>Total</b>	<b>10,640</b>	<b>13,472</b>	<b>2,465</b>	<b>1,000</b>	<b>572</b>	<b>28,149</b>




Teachers by Level					
	Primary	Middle	High	Higher Sec.	Total
Boys	332	188	310	35	865
Girls	346	53	20	0	419
<b>Total</b>	<b>678</b>	<b>241</b>	<b>330</b>	<b>35</b>	<b>1,284</b>



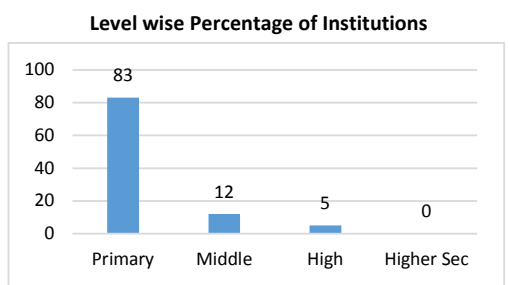
District Indicators			
Survival Rate to Grade 5:	53%	Pupil-Teacher Ratio (Primary):	25
Dropout Rate (Primary):	47%	Pupil-Classroom Ratio (Primary):	28
Effective Transition Rate : (Primary to Lower Secondary)	49%	Classroom-School Ratio (Primary):	2
Effective Transition Rate: (Lower Secondary to Upper Secondary)	75%	Teacher-School Ratio (Primary):	10



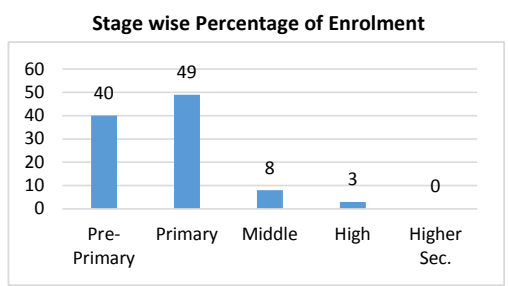
<b>FR BANNU</b>					
	<b>Primary</b>	<b>Middle</b>	<b>High</b>	<b>Higher Sec.</b>	<b>Total</b>
<b>BUILDING AVAILABILITY</b>					
Available	282	37	22	1	342
Not Available	6	1	0	0	7
Not Reported	0	0	0	0	0
<b>Total</b>	<b>288</b>	<b>38</b>	<b>22</b>	<b>1</b>	<b>349</b>
<b>OWNERSHIP</b>					
Govt. Building	282	37	22	1	342
Rented	0	0	0	0	0
Donated	0	0	0	0	0
Rent Free	0	0	0	0	0
Other Building	0	0	0	0	0
No Building	6	1	0	0	7
Not Reported	0	0	0	0	0
<b>Total</b>	<b>288</b>	<b>38</b>	<b>22</b>	<b>1</b>	<b>349</b>
<b>TYPE OF CONSTRUCTION</b>					
Kacha	0	0	0	0	0
Pakka	282	36	22	1	341
Mix	0	0	0	0	0
No Building	6	1	0	0	7
Not Reported	0	1	0	0	1
<b>Total</b>	<b>288</b>	<b>38</b>	<b>22</b>	<b>1</b>	<b>349</b>
<b>AVAILABILITY OF ELECTRICITY</b>					
Available	107	14	11	1	133
Not Available	181	24	11	0	216
Not Reported	0	0	0	0	0
<b>Total</b>	<b>288</b>	<b>38</b>	<b>22</b>	<b>1</b>	<b>349</b>
<b>AVAILABILITY OF DRINKING WATER</b>					
Available	110	20	17	1	148
Not Available	170	18	5	0	193
Not Reported	8	0	0	0	8
<b>Total</b>	<b>288</b>	<b>38</b>	<b>22</b>	<b>1</b>	<b>349</b>
<b>LATRINE FOR STUDENTS</b>					
Available	107	14	11	1	133
Not Available	172	24	11	0	207
Not Reported	9	0	0	0	9
<b>Total</b>	<b>288</b>	<b>38</b>	<b>22</b>	<b>1</b>	<b>349</b>
<b>BOUNDARY WALL</b>					
Available	202	34	21	1	258
Not Available	75	4	1	0	80
Not Reported	11	0	0	0	11
<b>Total</b>	<b>288</b>	<b>38</b>	<b>22</b>	<b>1</b>	<b>349</b>
<b>BUILDING CONDITION</b>					
Satisfactory	175	30	15	1	221
Need Repair	55	5	6	0	66
Dangerous	0	0	0	0	0
No Building	6	1	0	0	7
Not Reported	52	2	1	0	55
<b>Total</b>	<b>288</b>	<b>38</b>	<b>22</b>	<b>1</b>	<b>349</b>

<b>FR D.I.KHAN</b>	
No. of Tehsils: 1	Area: 2008 Sq. Km
<p>District FR D.I.KHAN has a total number of 134 Institutions. Out of these 0 are located in Urban areas and the remaining 134 are in Rural Areas.</p> <p>The total enrolment for the district is 8380. Urban areas have an enrolment of 0, whereas the Rural area share is 8380.</p> <p>The total number of teachers is 459, of these 0 are teaching in Urban area Institutions and 459 are teaching in Rural areas.</p>	
	

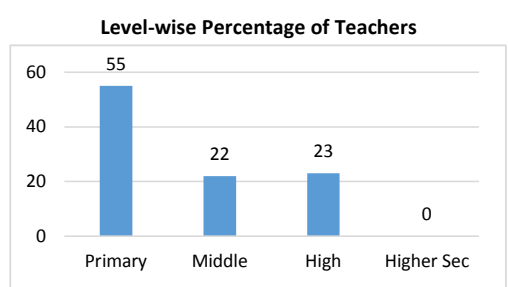
Institutions by Level					
	Primary	Middle	High	Higher Sec.	Total
Boys	67	12	5	0	<b>84</b>
Girls	42	4	2	0	<b>48</b>
<b>Total</b>	<b>109</b>	<b>16</b>	<b>7</b>	<b>0</b>	<b>132</b>



Enrolment by Stage						
	Pre-Primary	Primary	Middle	High	Higher Sec.	Total
Boys	2,312	2,886	578	214	0	<b>5,990</b>
Girls	1,056	1,203	102	29	0	<b>2,390</b>
<b>Total</b>	<b>3,368</b>	<b>4,089</b>	<b>680</b>	<b>243</b>	<b>0</b>	<b>8,380</b>




Teachers by Level					
	Primary	Middle	High	Higher Sec.	Total
Boys	174	87	76	0	<b>337</b>
Girls	78	16	28	0	<b>122</b>
<b>Total</b>	<b>252</b>	<b>103</b>	<b>104</b>	<b>0</b>	<b>459</b>

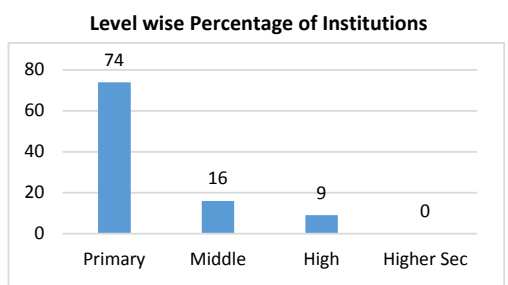


District Indicators			
Survival Rate to Grade 5:	17%	Pupil-Teacher Ratio (Primary):	21
Dropout Rate (Primary):	83%	Pupil-Classroom Ratio (Primary):	25
Effective Transition Rate : (Primary to Lower Secondary)	60%	Classroom-School Ratio (Primary):	2
Effective Transition Rate: (Lower Secondary to Upper Secondary)	70%	Teacher-School Ratio (Primary):	9

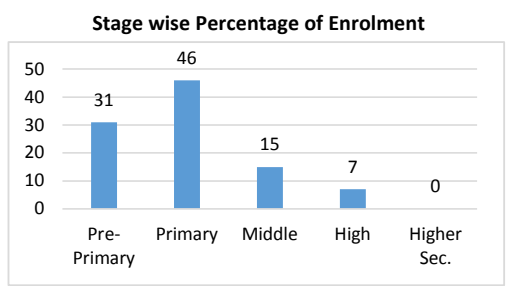
<b>FR D.I.KHAN</b>					
	<b>Primary</b>	<b>Middle</b>	<b>High</b>	<b>Higher Sec.</b>	<b>Total</b>
<b>BUILDING AVAILABILITY</b>					
Available	98	16	7		121
Not Available	11	0	0		11
Not Reported	0	0	0		0
<b>Total</b>	<b>109</b>	<b>16</b>	<b>7</b>	<b>0</b>	<b>132</b>
<b>OWNERSHIP</b>					
Govt. Building	98	16	7		121
Rented	0	0	0		0
Donated	0	0	0		0
Rent Free	0	0	0		0
Other Building	0	0	0		0
No Building	11	0	0		11
Not Reported	0	0	0		0
<b>Total</b>	<b>109</b>	<b>16</b>	<b>7</b>	<b>0</b>	<b>132</b>
<b>TYPE OF CONSTRUCTION</b>					
Kacha	0	0	0		0
Pakka	95	14	7		116
Mix	3	0	0		3
No Building	11	0	0		11
Not Reported	0	2	0		2
<b>Total</b>	<b>109</b>	<b>16</b>	<b>7</b>	<b>0</b>	<b>132</b>
<b>AVAILABILITY OF ELECTRICITY</b>					
Available	31	10	4		45
Not Available	78	6	3		87
Not Reported	0	0	0		0
<b>Total</b>	<b>109</b>	<b>16</b>	<b>7</b>	<b>0</b>	<b>132</b>
<b>AVAILABILITY OF DRINKING WATER</b>					
Available	32	4	2		38
Not Available	74	12	5		91
Not Reported	3	0	0		3
<b>Total</b>	<b>109</b>	<b>16</b>	<b>7</b>	<b>0</b>	<b>132</b>
<b>LATRINE FOR STUDENTS</b>					
Available	31	10	4		45
Not Available	75	6	3		84
Not Reported	3	0	0		3
<b>Total</b>	<b>109</b>	<b>16</b>	<b>7</b>	<b>0</b>	<b>132</b>
<b>BOUNDARY WALL</b>					
Available	63	16	6		85
Not Available	43	0	1		44
Not Reported	3	0	0		3
<b>Total</b>	<b>109</b>	<b>16</b>	<b>7</b>	<b>0</b>	<b>132</b>
<b>BUILDING CONDITION</b>					
Satisfactory	40	9	7		56
Need Repair	8	1	0		9
Dangerous	0	0	0		0
No Building	11	0	0		11
Not Reported	50	6	0		56
<b>Total</b>	<b>109</b>	<b>16</b>	<b>7</b>	<b>0</b>	<b>132</b>

FR KOHAT	
No. of Tehsils: 1	Area: 446 Sq. Km
<p>District FR KOHAT has a total number of 152 Institutions. Out of these 0 are located in Urban areas and the remaining 152 are in Rural Areas.</p> <p>The total enrolment for the district is 14484. Urban areas have an enrolment of 0, whereas the Rural area share is 14484.</p> <p>The total number of teachers is 698, of these 0 are teaching in Urban area Institutions and 698 are teaching in Rural areas.</p>	
	

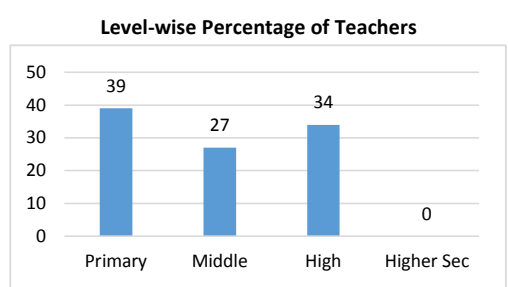
Institutions by Level					
	Primary	Middle	High	Higher Sec.	Total
Boys	38	13	11	0	62
Girls	73	11	3	0	87
<b>Total</b>	<b>111</b>	<b>24</b>	<b>14</b>	<b>0</b>	<b>149</b>



Enrolment by Stage						
	Pre-Primary	Primary	Middle	High	Higher Sec.	Total
Boys	2,020	4,264	2,129	987	0	9,400
Girls	2,528	2,423	115	18	0	5,084
<b>Total</b>	<b>4,548</b>	<b>6,687</b>	<b>2,244</b>	<b>1,005</b>	<b>0</b>	<b>14,484</b>




Teachers by Level					
	Primary	Middle	High	Higher Sec.	Total
Boys	94	102	201	0	397
Girls	176	88	37	0	301
<b>Total</b>	<b>270</b>	<b>190</b>	<b>238</b>	<b>0</b>	<b>698</b>

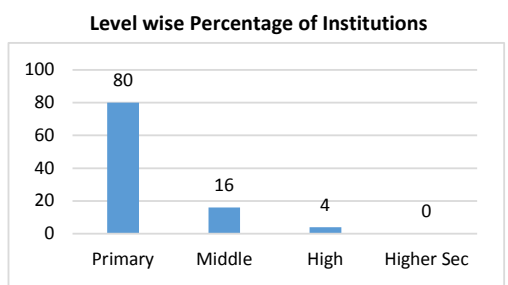


District Indicators			
Survival Rate to Grade 5:	59%	Pupil-Teacher Ratio (Primary):	24
Dropout Rate (Primary):	42%	Pupil-Classroom Ratio (Primary):	28
Effective Transition Rate : (Primary to Lower Secondary)	87%	Classroom-School Ratio (Primary):	2
Effective Transition Rate: (Lower Secondary to Upper Secondary)	99%	Teacher-School Ratio (Primary):	11

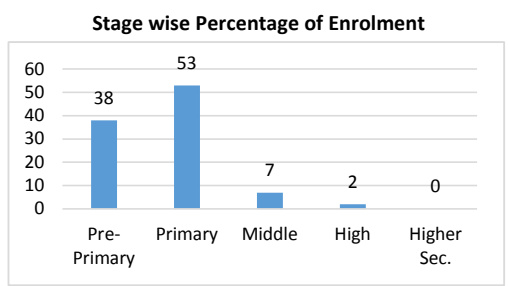
<b>FR KOHAT</b>					
	<b>Primary</b>	<b>Middle</b>	<b>High</b>	<b>Higher Sec.</b>	<b>Total</b>
<b>BUILDING AVAILABILITY</b>					
Available	94	14	7		115
Not Available	17	10	7		34
Not Reported	0	0	0		0
<b>Total</b>	<b>111</b>	<b>24</b>	<b>14</b>	<b>0</b>	<b>149</b>
<b>OWNERSHIP</b>					
Govt. Building	94	14	7		115
Rented	0	0	0		0
Donated	0	0	0		0
Rent Free	0	0	0		0
Other Building	0	0	0		0
No Building	17	10	7		34
Not Reported	0	0	0		0
<b>Total</b>	<b>111</b>	<b>24</b>	<b>14</b>	<b>0</b>	<b>149</b>
<b>TYPE OF CONSTRUCTION</b>					
Kacha	0	0	0		0
Pakka	91	14	7		112
Mix	3	0	0		3
No Building	17	10	7		34
Not Reported	0	0	0		0
<b>Total</b>	<b>111</b>	<b>24</b>	<b>14</b>	<b>0</b>	<b>149</b>
<b>AVAILABILITY OF ELECTRICITY</b>					
Available	38	11	5		54
Not Available	73	13	9		95
Not Reported	0	0	0		0
<b>Total</b>	<b>111</b>	<b>24</b>	<b>14</b>	<b>0</b>	<b>149</b>
<b>AVAILABILITY OF DRINKING WATER</b>					
Available	33	11	5		49
Not Available	78	13	9		100
Not Reported	0	0	0		0
<b>Total</b>	<b>111</b>	<b>24</b>	<b>14</b>	<b>0</b>	<b>149</b>
<b>LATRINE FOR STUDENTS</b>					
Available	38	11	5		54
Not Available	73	13	9		95
Not Reported	0	0	0		0
<b>Total</b>	<b>111</b>	<b>24</b>	<b>14</b>	<b>0</b>	<b>149</b>
<b>BOUNDARY WALL</b>					
Available	92	15	9		116
Not Available	19	9	5		33
Not Reported	0	0	0		0
<b>Total</b>	<b>111</b>	<b>24</b>	<b>14</b>	<b>0</b>	<b>149</b>
<b>BUILDING CONDITION</b>					
Satisfactory	82	12	6		100
Need Repair	11	2	1		14
Dangerous	0	0	0		0
No Building	17	10	7		34
Not Reported	1	0	0		1
<b>Total</b>	<b>111</b>	<b>24</b>	<b>14</b>	<b>0</b>	<b>149</b>

<b>FR LAKKI</b>	
No. of Tehsils: 1	Area: 132 Sq. Km
<p>District FR LAKKI has a total number of 96 Institutions. Out of these 0 are located in Urban areas and the remaining 96 are in Rural Areas.</p> <p>The total enrolment for the district is 5046. Urban areas have an enrolment of 0, whereas the Rural area share is 5046.</p> <p>The total number of teachers is 342, of these 0 are teaching in Urban area Institutions and 342 are teaching in Rural areas.</p>	
	

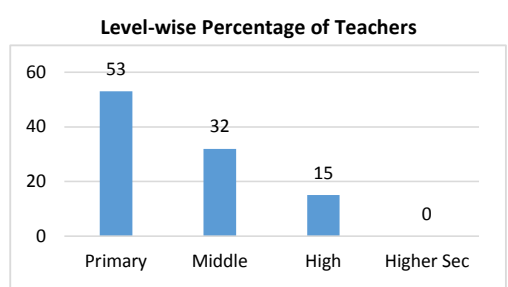
Institutions by Level					
	Primary	Middle	High	Higher Sec.	Total
Boys	33	7	3	0	43
Girls	44	8	1	0	53
<b>Total</b>	<b>77</b>	<b>15</b>	<b>4</b>	<b>0</b>	<b>96</b>



Enrolment by Stage						
	Pre-Primary	Primary	Middle	High	Higher Sec.	Total
Boys	973	1,147	253	83	0	2,456
Girls	967	1,522	101	0	0	2,590
<b>Total</b>	<b>1,940</b>	<b>2,669</b>	<b>354</b>	<b>83</b>	<b>0</b>	<b>5,046</b>




Teachers by Level					
	Primary	Middle	High	Higher Sec.	Total
Boys	88	60	44	0	192
Girls	93	49	8	0	150
<b>Total</b>	<b>181</b>	<b>109</b>	<b>52</b>	<b>0</b>	<b>342</b>

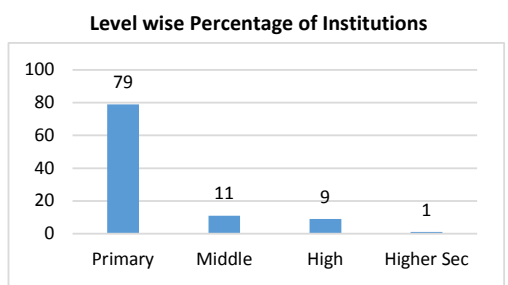


District Indicators			
Survival Rate to Grade 5:	26%	Pupil-Teacher Ratio (Primary):	19
Dropout Rate (Primary):	74%	Pupil-Classroom Ratio (Primary):	25
Effective Transition Rate : (Primary to Lower Secondary)	35%	Classroom-School Ratio (Primary):	2
Effective Transition Rate: (Lower Secondary to Upper Secondary)	53%	Teacher-School Ratio (Primary):	8

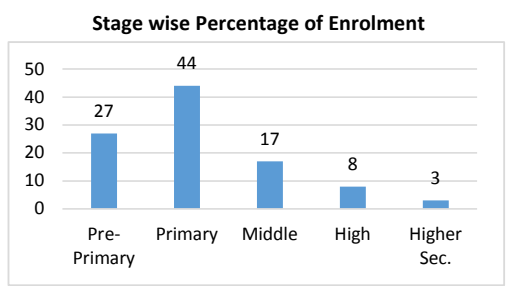
<b>FR LAKKI</b>					
	<b>Primary</b>	<b>Middle</b>	<b>High</b>	<b>Higher Sec.</b>	<b>Total</b>
<b>BUILDING AVAILABILITY</b>					
Available	65	13	4		82
Not Available	12	2	0		14
Not Reported	0	0	0		0
<b>Total</b>	<b>77</b>	<b>15</b>	<b>4</b>	<b>0</b>	<b>96</b>
<b>OWNERSHIP</b>					
Govt. Building	65	13	4		82
Rented	0	0	0		0
Donated	0	0	0		0
Rent Free	0	0	0		0
Other Building	0	0	0		0
No Building	12	2	0		14
Not Reported	0	0	0		0
<b>Total</b>	<b>77</b>	<b>15</b>	<b>4</b>	<b>0</b>	<b>96</b>
<b>TYPE OF CONSTRUCTION</b>					
Kacha	0	0	0		0
Pakka	65	13	4		82
Mix	0	0	0		0
No Building	12	2	0		14
Not Reported	0	0	0		0
<b>Total</b>	<b>77</b>	<b>15</b>	<b>4</b>	<b>0</b>	<b>96</b>
<b>AVAILABILITY OF ELECTRICITY</b>					
Available	22	5	1		28
Not Available	49	9	3		61
Not Reported	6	1	0		7
<b>Total</b>	<b>77</b>	<b>15</b>	<b>4</b>	<b>0</b>	<b>96</b>
<b>AVAILABILITY OF DRINKING WATER</b>					
Available	30	6	4		40
Not Available	41	8	0		49
Not Reported	6	1	0		7
<b>Total</b>	<b>77</b>	<b>15</b>	<b>4</b>	<b>0</b>	<b>96</b>
<b>LATRINE FOR STUDENTS</b>					
Available	22	5	1		28
Not Available	47	9	3		59
Not Reported	8	1	0		9
<b>Total</b>	<b>77</b>	<b>15</b>	<b>4</b>	<b>0</b>	<b>96</b>
<b>BOUNDARY WALL</b>					
Available	56	13	4		73
Not Available	13	1	0		14
Not Reported	8	1	0		9
<b>Total</b>	<b>77</b>	<b>15</b>	<b>4</b>	<b>0</b>	<b>96</b>
<b>BUILDING CONDITION</b>					
Satisfactory	44	12	2		58
Need Repair	10	1	2		13
Dangerous	0	0	0		0
No Building	12	2	0		14
Not Reported	11	0	0		11
<b>Total</b>	<b>77</b>	<b>15</b>	<b>4</b>	<b>0</b>	<b>96</b>

<b>FR PESHAWAR</b>	
No. of Tehsils: 1	Area: 261 Sq. Km
<p>District FR PESHAWAR has a total number of 150 Institutions. Out of these 0 are located in Urban areas and the remaining 150 are in Rural Areas.</p> <p>The total enrolment for the district is 13353. Urban areas have an enrolment of 0, whereas the Rural area share is 13353.</p> <p>The total number of teachers is 692, of these 0 are teaching in Urban area Institutions and 692 are teaching in Rural areas.</p>	
	

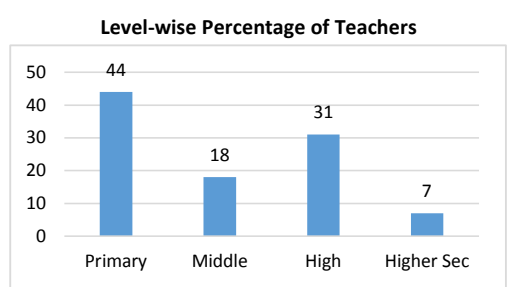
Institutions by Level					
	Primary	Middle	High	Higher Sec.	Total
Boys	60	8	11	1	<b>80</b>
Girls	58	8	3	1	<b>70</b>
<b>Total</b>	<b>118</b>	<b>16</b>	<b>14</b>	<b>2</b>	<b>150</b>



Enrolment by Stage						
	Pre-Primary	Primary	Middle	High	Higher Sec.	Total
Boys	2,048	3,312	1,730	854	313	<b>8,257</b>
Girls	1,596	2,610	569	232	89	<b>5,096</b>
<b>Total</b>	<b>3,644</b>	<b>5,922</b>	<b>2,299</b>	<b>1,086</b>	<b>402</b>	<b>13,353</b>




Teachers by Level					
	Primary	Middle	High	Higher Sec.	Total
Boys	168	75	183	26	<b>452</b>
Girls	134	52	33	21	<b>240</b>
<b>Total</b>	<b>302</b>	<b>127</b>	<b>216</b>	<b>47</b>	<b>692</b>



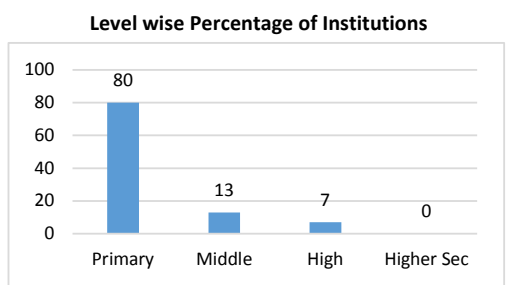
District Indicators			
Survival Rate to Grade 5:	48%	Pupil-Teacher Ratio (Primary):	20
Dropout Rate (Primary):	52%	Pupil-Classroom Ratio (Primary):	26
Effective Transition Rate : (Primary to Lower Secondary)	87%	Classroom-School Ratio (Primary):	2
Effective Transition Rate: (Lower Secondary to Upper Secondary)	94%	Teacher-School Ratio (Primary):	12



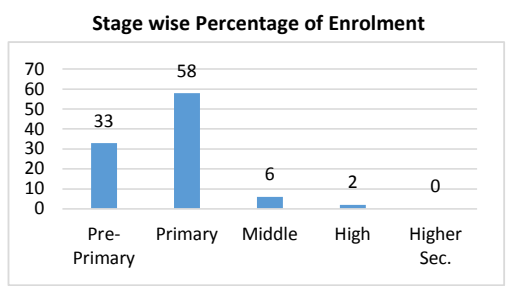
<b>FR PESHAWAR</b>					
	<b>Primary</b>	<b>Middle</b>	<b>High</b>	<b>Higher Sec.</b>	<b>Total</b>
<b>BUILDING AVAILABILITY</b>					
Available	99	15	11	1	126
Not Available	16	1	3	1	21
Not Reported	3	0	0	0	3
<b>Total</b>	<b>118</b>	<b>16</b>	<b>14</b>	<b>2</b>	<b>150</b>
<b>OWNERSHIP</b>					
Govt. Building	99	15	11	1	126
Rented	0	0	0	0	0
Donated	0	0	0	0	0
Rent Free	0	0	0	0	0
Other Building	0	0	0	0	0
No Building	16	1	3	1	21
Not Reported	3	0	0	0	3
<b>Total</b>	<b>118</b>	<b>16</b>	<b>14</b>	<b>2</b>	<b>150</b>
<b>TYPE OF CONSTRUCTION</b>					
Kacha	0	0	0	0	0
Pakka	94	14	11	1	120
Mix	8	0	0	0	8
No Building	16	1	3	1	21
Not Reported	0	1	0	0	1
<b>Total</b>	<b>118</b>	<b>16</b>	<b>14</b>	<b>2</b>	<b>150</b>
<b>AVAILABILITY OF ELECTRICITY</b>					
Available	52	8	8	2	70
Not Available	62	8	6	0	76
Not Reported	4	0	0	0	4
<b>Total</b>	<b>118</b>	<b>16</b>	<b>14</b>	<b>2</b>	<b>150</b>
<b>AVAILABILITY OF DRINKING WATER</b>					
Available	73	12	13	2	100
Not Available	41	4	1	0	46
Not Reported	4	0	0	0	4
<b>Total</b>	<b>118</b>	<b>16</b>	<b>14</b>	<b>2</b>	<b>150</b>
<b>LATRINE FOR STUDENTS</b>					
Available	52	8	8	2	70
Not Available	62	8	6	0	76
Not Reported	4	0	0	0	4
<b>Total</b>	<b>118</b>	<b>16</b>	<b>14</b>	<b>2</b>	<b>150</b>
<b>BOUNDARY WALL</b>					
Available	98	15	12	2	127
Not Available	16	1	2	0	19
Not Reported	4	0	0	0	4
<b>Total</b>	<b>118</b>	<b>16</b>	<b>14</b>	<b>2</b>	<b>150</b>
<b>BUILDING CONDITION</b>					
Satisfactory	77	10	10	1	98
Need Repair	22	5	1	0	28
Dangerous	0	0	0	0	0
No Building	16	1	3	1	21
Not Reported	3	0	0	0	3
<b>Total</b>	<b>118</b>	<b>16</b>	<b>14</b>	<b>2</b>	<b>150</b>

FR TANK	
No. of Tehsils: 1	Area: 1221 Sq. Km
<p>District FR TANK has a total number of 193 Institutions. Out of these 0 are located in Urban areas and the remaining 193 are in Rural Areas.</p> <p>The total enrolment for the district is 14062. Urban areas have an enrolment of 0, whereas the Rural area share is 14062.</p> <p>The total number of teachers is 654, of these 0 are teaching in Urban area Institutions and 654 are teaching in Rural areas.</p>	
	

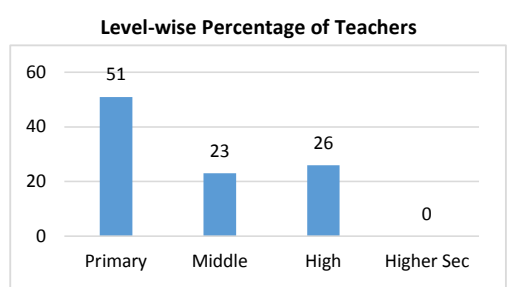
Institutions by Level					
	Primary	Middle	High	Higher Sec.	Total
Boys	60	13	10	0	<b>83</b>
Girls	92	12	4	0	<b>108</b>
<b>Total</b>	<b>152</b>	<b>25</b>	<b>14</b>	<b>0</b>	<b>191</b>



Enrolment by Stage						
	Pre-Primary	Primary	Middle	High	Higher Sec.	Total
Boys	2,532	3,773	587	228	0	<b>7,120</b>
Girls	2,134	4,403	314	91	0	<b>6,942</b>
<b>Total</b>	<b>4,666</b>	<b>8,176</b>	<b>901</b>	<b>319</b>	<b>0</b>	<b>14,062</b>




Teachers by Level					
	Primary	Middle	High	Higher Sec.	Total
Boys	151	86	134	0	<b>371</b>
Girls	182	63	38	0	<b>283</b>
<b>Total</b>	<b>333</b>	<b>149</b>	<b>172</b>	<b>0</b>	<b>654</b>

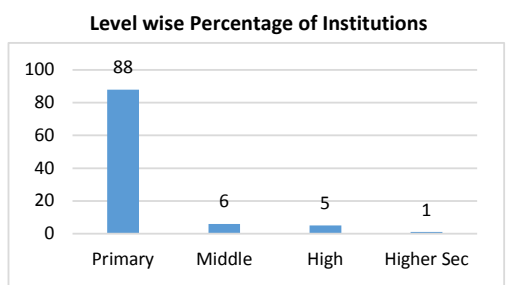


District Indicators			
Survival Rate to Grade 5:	31%	Pupil-Teacher Ratio (Primary):	27
Dropout Rate (Primary):	69%	Pupil-Classroom Ratio (Primary):	31
Effective Transition Rate : (Primary to Lower Secondary)	37%	Classroom-School Ratio (Primary):	2
Effective Transition Rate: (Lower Secondary to Upper Secondary)	59%	Teacher-School Ratio (Primary):	8

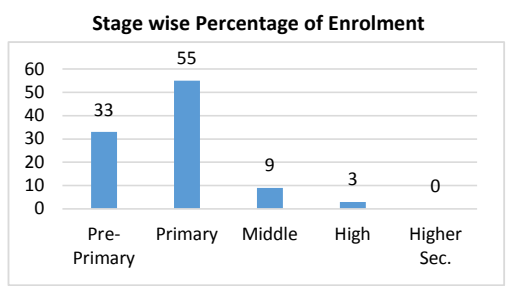
<b>FR TANK</b>					
	<b>Primary</b>	<b>Middle</b>	<b>High</b>	<b>Higher Sec.</b>	<b>Total</b>
<b>BUILDING AVAILABILITY</b>					
Available	118	25	14		157
Not Available	34	0	0		34
Not Reported	0	0	0		0
<b>Total</b>	<b>152</b>	<b>25</b>	<b>14</b>	<b>0</b>	<b>191</b>
<b>OWNERSHIP</b>					
Govt. Building	118	25	14		157
Rented	0	0	0		0
Donated	0	0	0		0
Rent Free	0	0	0		0
Other Building	0	0	0		0
No Building	34	0	0		34
Not Reported	0	0	0		0
<b>Total</b>	<b>152</b>	<b>25</b>	<b>14</b>	<b>0</b>	<b>191</b>
<b>TYPE OF CONSTRUCTION</b>					
Kacha	0	0	0		0
Pakka	117	23	14		154
Mix	1	0	0		1
No Building	34	0	0		34
Not Reported	0	2	0		2
<b>Total</b>	<b>152</b>	<b>25</b>	<b>14</b>	<b>0</b>	<b>191</b>
<b>AVAILABILITY OF ELECTRICITY</b>					
Available	80	15	8		103
Not Available	72	10	6		88
Not Reported	0	0	0		0
<b>Total</b>	<b>152</b>	<b>25</b>	<b>14</b>	<b>0</b>	<b>191</b>
<b>AVAILABILITY OF DRINKING WATER</b>					
Available	72	15	10		97
Not Available	72	9	4		85
Not Reported	8	1	0		9
<b>Total</b>	<b>152</b>	<b>25</b>	<b>14</b>	<b>0</b>	<b>191</b>
<b>LATRINE FOR STUDENTS</b>					
Available	80	15	8		103
Not Available	64	9	6		79
Not Reported	8	1	0		9
<b>Total</b>	<b>152</b>	<b>25</b>	<b>14</b>	<b>0</b>	<b>191</b>
<b>BOUNDARY WALL</b>					
Available	116	21	14		151
Not Available	28	3	0		31
Not Reported	8	1	0		9
<b>Total</b>	<b>152</b>	<b>25</b>	<b>14</b>	<b>0</b>	<b>191</b>
<b>BUILDING CONDITION</b>					
Satisfactory	74	16	8		98
Need Repair	9	1	4		14
Dangerous	0	0	0		0
No Building	34	0	0		34
Not Reported	35	8	2		45
<b>Total</b>	<b>152</b>	<b>25</b>	<b>14</b>	<b>0</b>	<b>191</b>

<b>KHYBER AGENCY</b>	
No. of Tehsils: <span style="float: right;">1</span>	Area: <span style="float: right;">2576 Sq. Km</span>
<p>District KHYBER AGENCY has a total number of 722 Institutions. Out of these 0 are located in Urban areas and the remaining 722 are in Rural Areas.</p> <p>The total enrolment for the district is 72782. Urban areas have an enrolment of 0, whereas the Rural area share is 72782.</p> <p>The total number of teachers is 2493, of these 0 are teaching in Urban area Institutions and 2493 are teaching in Rural areas.</p>	
	

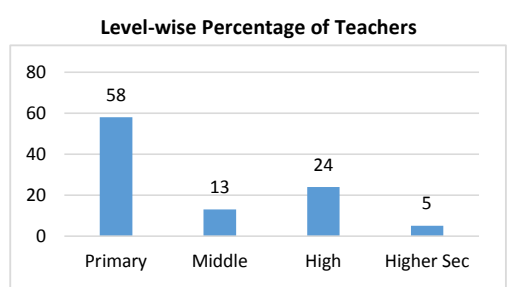
Institutions by Level					
	Primary	Middle	High	Higher Sec.	Total
Boys	354	25	32	2	<b>413</b>
Girls	277	19	5	2	<b>303</b>
<b>Total</b>	<b>631</b>	<b>44</b>	<b>37</b>	<b>4</b>	<b>716</b>



Enrolment by Stage						
	Pre-Primary	Primary	Middle	High	Higher Sec.	Total
Boys	15,326	25,733	4,980	1,923	128	<b>48,090</b>
Girls	8,481	14,418	1,287	415	91	<b>24,692</b>
<b>Total</b>	<b>23,807</b>	<b>40,151</b>	<b>6,267</b>	<b>2,338</b>	<b>219</b>	<b>72,782</b>




Teachers by Level					
	Primary	Middle	High	Higher Sec.	Total
Boys	830	198	538	71	<b>1,637</b>
Girls	616	127	67	46	<b>856</b>
<b>Total</b>	<b>1,446</b>	<b>325</b>	<b>605</b>	<b>117</b>	<b>2,493</b>

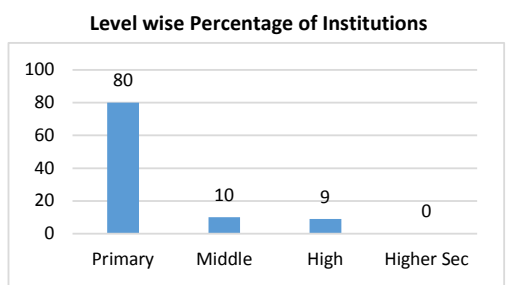


District Indicators			
Survival Rate to Grade 5:	42%	Pupil-Teacher Ratio (Primary):	34
Dropout Rate (Primary):	58%	Pupil-Classroom Ratio (Primary):	0
Effective Transition Rate : (Primary to Lower Secondary)	55%	Classroom-School Ratio (Primary):	0
Effective Transition Rate: (Lower Secondary to Upper Secondary)	84%	Teacher-School Ratio (Primary):	12

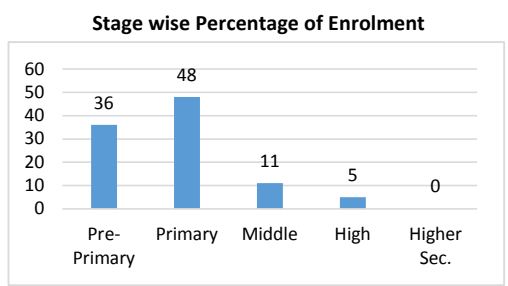
<b>KHYBER AGENCY</b>					
	<b>Primary</b>	<b>Middle</b>	<b>High</b>	<b>Higher Sec.</b>	<b>Total</b>
<b>BUILDING AVAILABILITY</b>					
Available	404	38	30	2	474
Not Available	190	3	6	0	199
Not Reported	37	3	1	2	43
<b>Total</b>	<b>631</b>	<b>44</b>	<b>37</b>	<b>4</b>	<b>716</b>
<b>OWNERSHIP</b>					
Govt. Building	404	38	30	2	474
Rented	0	0	0	0	0
Donated	0	0	0	0	0
Rent Free	0	0	0	0	0
Other Building	0	0	0	0	0
No Building	190	3	6	0	199
Not Reported	37	3	1	2	43
<b>Total</b>	<b>631</b>	<b>44</b>	<b>37</b>	<b>4</b>	<b>716</b>
<b>TYPE OF CONSTRUCTION</b>					
Kacha	0	0	0	0	0
Pakka	0	0	0	0	0
Mix	441	3	1	2	447
No Building	190	3	6	0	199
Not Reported	0	38	30	2	70
<b>Total</b>	<b>631</b>	<b>44</b>	<b>37</b>	<b>4</b>	<b>716</b>
<b>AVAILABILITY OF ELECTRICITY</b>					
Available	169	24	23	2	218
Not Available	100	10	4	0	114
Not Reported	362	10	10	2	384
<b>Total</b>	<b>631</b>	<b>44</b>	<b>37</b>	<b>4</b>	<b>716</b>
<b>AVAILABILITY OF DRINKING WATER</b>					
Available	0	0	0	0	0
Not Available	0	0	0	0	0
Not Reported	631	44	37	4	716
<b>Total</b>	<b>631</b>	<b>44</b>	<b>37</b>	<b>4</b>	<b>716</b>
<b>LATRINE FOR STUDENTS</b>					
Available	169	24	23	2	218
Not Available	100	10	4	0	114
Not Reported	362	10	10	2	384
<b>Total</b>	<b>631</b>	<b>44</b>	<b>37</b>	<b>4</b>	<b>716</b>
<b>BOUNDARY WALL</b>					
Available	142	19	18	2	181
Not Available	130	15	10	0	155
Not Reported	359	10	9	2	380
<b>Total</b>	<b>631</b>	<b>44</b>	<b>37</b>	<b>4</b>	<b>716</b>
<b>BUILDING CONDITION</b>					
Satisfactory	0	0	0	0	0
Need Repair	0	0	0	0	0
Dangerous	0	0	0	0	0
No Building	190	3	6	0	199
Not Reported	441	41	31	4	517
<b>Total</b>	<b>631</b>	<b>44</b>	<b>37</b>	<b>4</b>	<b>716</b>

<b>KURRAM AGENCY</b>	
No. of Tehsils: 1	Area: 3380 Sq. Km
<p>District KURRAM AGENCY has a total number of 534 Institutions. Out of these 0 are located in Urban areas and the remaining 534 are in Rural Areas.</p> <p>The total enrolment for the district is 70082. Urban areas have an enrolment of 0, whereas the Rural area share is 70082.</p> <p>The total number of teachers is 1869, of these 0 are teaching in Urban area Institutions and 1869 are teaching in Rural areas.</p>	
	

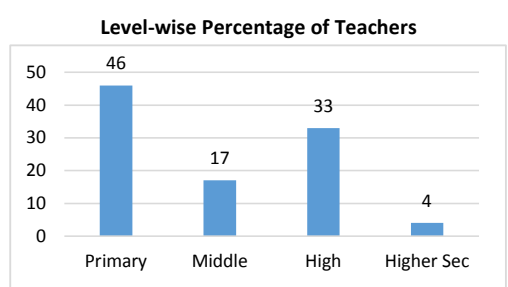
Institutions by Level					
	Primary	Middle	High	Higher Sec.	Total
Boys	262	37	37	1	<b>337</b>
Girls	162	16	11	1	<b>190</b>
<b>Total</b>	<b>424</b>	<b>53</b>	<b>48</b>	<b>2</b>	<b>527</b>



Enrolment by Stage						
	Pre-Primary	Primary	Middle	High	Higher Sec.	Total
Boys	16,173	20,191	4,804	2,144	0	<b>43,312</b>
Girls	8,898	13,268	3,085	1,499	20	<b>26,770</b>
<b>Total</b>	<b>25,071</b>	<b>33,459</b>	<b>7,889</b>	<b>3,643</b>	<b>20</b>	<b>70,082</b>




Teachers by Level					
	Primary	Middle	High	Higher Sec.	Total
Boys	504	262	490	47	<b>1,303</b>
Girls	353	61	130	22	<b>566</b>
<b>Total</b>	<b>857</b>	<b>323</b>	<b>620</b>	<b>69</b>	<b>1,869</b>

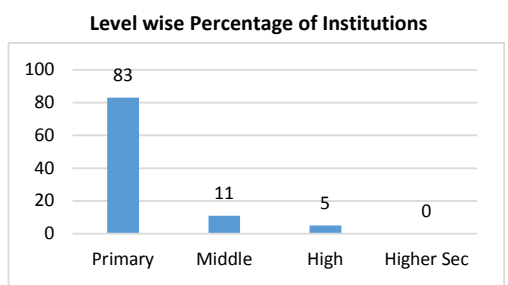


District Indicators			
Survival Rate to Grade 5:	68%	Pupil-Teacher Ratio (Primary):	45
Dropout Rate (Primary):	32%	Pupil-Classroom Ratio (Primary):	46
Effective Transition Rate : (Primary to Lower Secondary)	74%	Classroom-School Ratio (Primary):	2
Effective Transition Rate: (Lower Secondary to Upper Secondary)	78%	Teacher-School Ratio (Primary):	10

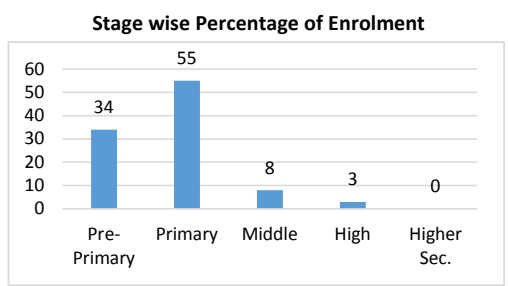
<b>KURRAM AGENCY</b>					
	<b>Primary</b>	<b>Middle</b>	<b>High</b>	<b>Higher Sec.</b>	<b>Total</b>
<b>BUILDING AVAILABILITY</b>					
Available	338	51	48	1	438
Not Available	64	0	0	1	65
Not Reported	22	2	0	0	24
<b>Total</b>	<b>424</b>	<b>53</b>	<b>48</b>	<b>2</b>	<b>527</b>
<b>OWNERSHIP</b>					
Govt. Building	338	51	48	1	438
Rented	0	0	0	0	0
Donated	0	0	0	0	0
Rent Free	0	0	0	0	0
Other Building	0	0	0	0	0
No Building	64	0	0	1	65
Not Reported	22	2	0	0	24
<b>Total</b>	<b>424</b>	<b>53</b>	<b>48</b>	<b>2</b>	<b>527</b>
<b>TYPE OF CONSTRUCTION</b>					
Kacha	0	0	0	0	0
Pakka	331	44	45	1	421
Mix	29	2	0	0	31
No Building	64	0	0	1	65
Not Reported	0	7	3	0	10
<b>Total</b>	<b>424</b>	<b>53</b>	<b>48</b>	<b>2</b>	<b>527</b>
<b>AVAILABILITY OF ELECTRICITY</b>					
Available	110	24	28	2	164
Not Available	292	27	20	0	339
Not Reported	22	2	0	0	24
<b>Total</b>	<b>424</b>	<b>53</b>	<b>48</b>	<b>2</b>	<b>527</b>
<b>AVAILABILITY OF DRINKING WATER</b>					
Available	111	24	34	2	171
Not Available	259	26	11	0	296
Not Reported	54	3	3	0	60
<b>Total</b>	<b>424</b>	<b>53</b>	<b>48</b>	<b>2</b>	<b>527</b>
<b>LATRINE FOR STUDENTS</b>					
Available	110	24	28	2	164
Not Available	259	26	17	0	302
Not Reported	55	3	3	0	61
<b>Total</b>	<b>424</b>	<b>53</b>	<b>48</b>	<b>2</b>	<b>527</b>
<b>BOUNDARY WALL</b>					
Available	207	41	35	2	285
Not Available	163	8	10	0	181
Not Reported	54	4	3	0	61
<b>Total</b>	<b>424</b>	<b>53</b>	<b>48</b>	<b>2</b>	<b>527</b>
<b>BUILDING CONDITION</b>					
Satisfactory	277	40	44	1	362
Need Repair	56	11	3	0	70
Dangerous	0	0	0	0	0
No Building	64	0	0	1	65
Not Reported	27	2	1	0	30
<b>Total</b>	<b>424</b>	<b>53</b>	<b>48</b>	<b>2</b>	<b>527</b>

<b>MOHMAND AGENCY</b>	
No. of Tehsils: 1	Area: 2296 Sq. Km
<p>District MOHMAND AGENCY has a total number of 580 Institutions. Out of these 0 are located in Urban areas and the remaining 580 are in Rural Areas.</p> <p>The total enrolment for the district is 66647. Urban areas have an enrolment of 0, whereas the Rural area share is 66647.</p> <p>The total number of teachers is 1891, of these 0 are teaching in Urban area Institutions and 1891 are teaching in Rural areas.</p>	
	

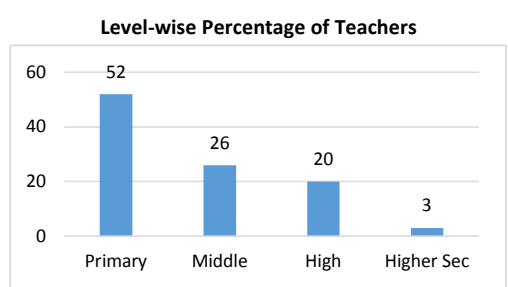
Institutions by Level					
	Primary	Middle	High	Higher Sec.	Total
Boys	311	41	21	1	<b>374</b>
Girls	169	23	10	1	<b>203</b>
<b>Total</b>	<b>480</b>	<b>64</b>	<b>31</b>	<b>2</b>	<b>577</b>



Enrolment by Stage						
	Pre-Primary	Primary	Middle	High	Higher Sec.	Total
Boys	15,073	22,405	4,199	1,505	122	<b>43,304</b>
Girls	7,541	14,424	1,039	321	18	<b>23,343</b>
<b>Total</b>	<b>22,614</b>	<b>36,829</b>	<b>5,238</b>	<b>1,826</b>	<b>140</b>	<b>66,647</b>




Teachers by Level					
	Primary	Middle	High	Higher Sec.	Total
Boys	653	332	277	29	<b>1,291</b>
Girls	321	161	96	22	<b>600</b>
<b>Total</b>	<b>974</b>	<b>493</b>	<b>373</b>	<b>51</b>	<b>1,891</b>



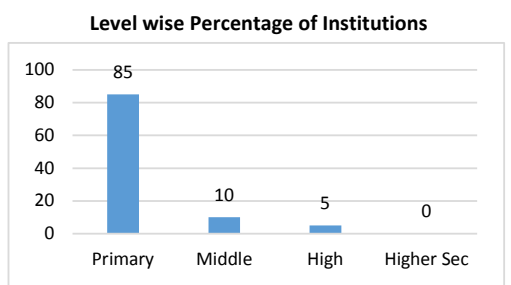
District Indicators			
Survival Rate to Grade 5:	26%	Pupil-Teacher Ratio (Primary):	46
Dropout Rate (Primary):	74%	Pupil-Classroom Ratio (Primary):	59
Effective Transition Rate : (Primary to Lower Secondary)	64%	Classroom-School Ratio (Primary):	2
Effective Transition Rate: (Lower Secondary to Upper Secondary)	81%	Teacher-School Ratio (Primary):	9



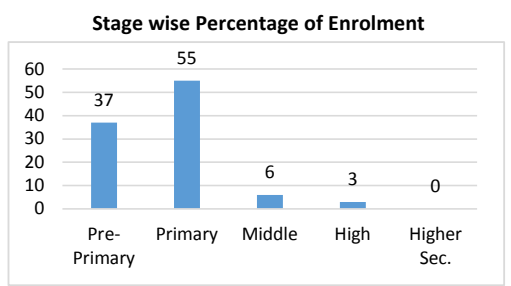
<b>MOHMAND AGENCY</b>					
	<b>Primary</b>	<b>Middle</b>	<b>High</b>	<b>Higher Sec.</b>	<b>Total</b>
<b>BUILDING AVAILABILITY</b>					
Available	376	64	30	2	472
Not Available	35	0	1	0	36
Not Reported	69	0	0	0	69
<b>Total</b>	<b>480</b>	<b>64</b>	<b>31</b>	<b>2</b>	<b>577</b>
<b>OWNERSHIP</b>					
Govt. Building	376	64	30	2	472
Rented	0	0	0	0	0
Donated	0	0	0	0	0
Rent Free	0	0	0	0	0
Other Building	0	0	0	0	0
No Building	35	0	1	0	36
Not Reported	69	0	0	0	69
<b>Total</b>	<b>480</b>	<b>64</b>	<b>31</b>	<b>2</b>	<b>577</b>
<b>TYPE OF CONSTRUCTION</b>					
Kacha	0	0	0	0	0
Pakka	328	47	25	2	402
Mix	117	13	5	0	135
No Building	35	0	1	0	36
Not Reported	0	4	0	0	4
<b>Total</b>	<b>480</b>	<b>64</b>	<b>31</b>	<b>2</b>	<b>577</b>
<b>AVAILABILITY OF ELECTRICITY</b>					
Available	90	30	14	1	135
Not Available	321	34	17	1	373
Not Reported	69	0	0	0	69
<b>Total</b>	<b>480</b>	<b>64</b>	<b>31</b>	<b>2</b>	<b>577</b>
<b>AVAILABILITY OF DRINKING WATER</b>					
Available	96	28	16	2	142
Not Available	287	33	14	0	334
Not Reported	97	3	1	0	101
<b>Total</b>	<b>480</b>	<b>64</b>	<b>31</b>	<b>2</b>	<b>577</b>
<b>LATRINE FOR STUDENTS</b>					
Available	90	30	14	1	135
Not Available	290	30	16	1	337
Not Reported	100	4	1	0	105
<b>Total</b>	<b>480</b>	<b>64</b>	<b>31</b>	<b>2</b>	<b>577</b>
<b>BOUNDARY WALL</b>					
Available	200	47	23	2	272
Not Available	179	14	7	0	200
Not Reported	101	3	1	0	105
<b>Total</b>	<b>480</b>	<b>64</b>	<b>31</b>	<b>2</b>	<b>577</b>
<b>BUILDING CONDITION</b>					
Satisfactory	219	43	20	2	284
Need Repair	105	20	9	0	134
Dangerous	0	0	0	0	0
No Building	35	0	1	0	36
Not Reported	121	1	1	0	123
<b>Total</b>	<b>480</b>	<b>64</b>	<b>31</b>	<b>2</b>	<b>577</b>

<b>N.W.AGENCY</b>	
No. of Tehsils: 1	Area: 4707 Sq. Km
<p>District N.W.AGENCY has a total number of 837 Institutions. Out of these 0 are located in Urban areas and the remaining 837 are in Rural Areas.</p> <p>The total enrolment for the district is 83033. Urban areas have an enrolment of 0, whereas the Rural area share is 83033.</p> <p>The total number of teachers is 2909, of these 0 are teaching in Urban area Institutions and 2909 are teaching in Rural areas.</p>	
	

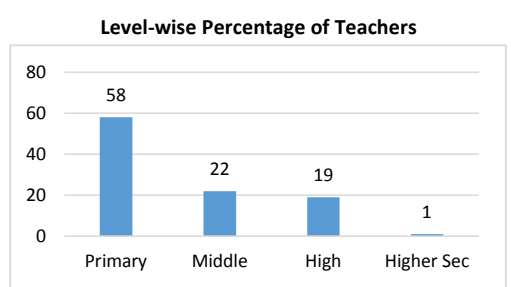
Institutions by Level					
	Primary	Middle	High	Higher Sec.	Total
Boys	366	52	29	1	<b>448</b>
Girls	343	33	9	0	<b>385</b>
<b>Total</b>	<b>709</b>	<b>85</b>	<b>38</b>	<b>1</b>	<b>833</b>



Enrolment by Stage						
	Pre-Primary	Primary	Middle	High	Higher Sec.	Total
Boys	19,254	25,269	3,960	1,814	211	<b>50,508</b>
Girls	11,105	20,028	1,128	264	0	<b>32,525</b>
<b>Total</b>	<b>30,359</b>	<b>45,297</b>	<b>5,088</b>	<b>2,078</b>	<b>211</b>	<b>83,033</b>




Teachers by Level					
	Primary	Middle	High	Higher Sec.	Total
Boys	974	508	495	33	<b>2,010</b>
Girls	704	134	61	0	<b>899</b>
<b>Total</b>	<b>1,678</b>	<b>642</b>	<b>556</b>	<b>33</b>	<b>2,909</b>

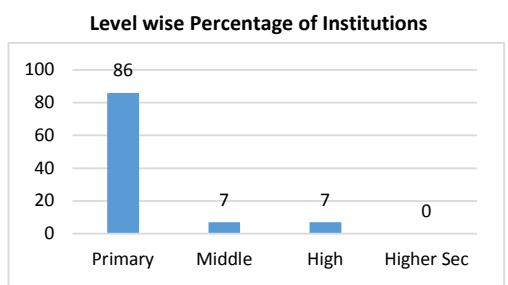


District Indicators			
Survival Rate to Grade 5:	22%	Pupil-Teacher Ratio (Primary):	34
Dropout Rate (Primary):	78%	Pupil-Classroom Ratio (Primary):	38
Effective Transition Rate : (Primary to Lower Secondary)	57%	Classroom-School Ratio (Primary):	2
Effective Transition Rate: (Lower Secondary to Upper Secondary)	71%	Teacher-School Ratio (Primary):	10

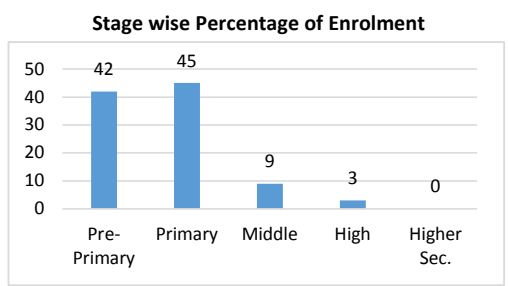
<b>N.W.AGENCY</b>					
	<b>Primary</b>	<b>Middle</b>	<b>High</b>	<b>Higher Sec.</b>	<b>Total</b>
<b>BUILDING AVAILABILITY</b>					
Available	608	85	37	1	731
Not Available	101	0	1	0	102
Not Reported	0	0	0	0	0
<b>Total</b>	<b>709</b>	<b>85</b>	<b>38</b>	<b>1</b>	<b>833</b>
<b>OWNERSHIP</b>					
Govt. Building	608	85	37	1	731
Rented	0	0	0	0	0
Donated	0	0	0	0	0
Rent Free	0	0	0	0	0
Other Building	0	0	0	0	0
No Building	101	0	1	0	102
Not Reported	0	0	0	0	0
<b>Total</b>	<b>709</b>	<b>85</b>	<b>38</b>	<b>1</b>	<b>833</b>
<b>TYPE OF CONSTRUCTION</b>					
Kacha	0	0	0	0	0
Pakka	608	83	37	1	729
Mix	0	0	0	0	0
No Building	101	0	1	0	102
Not Reported	0	2	0	0	2
<b>Total</b>	<b>709</b>	<b>85</b>	<b>38</b>	<b>1</b>	<b>833</b>
<b>AVAILABILITY OF ELECTRICITY</b>					
Available	394	57	29	0	480
Not Available	315	28	9	1	353
Not Reported	0	0	0	0	0
<b>Total</b>	<b>709</b>	<b>85</b>	<b>38</b>	<b>1</b>	<b>833</b>
<b>AVAILABILITY OF DRINKING WATER</b>					
Available	556	73	30	1	660
Not Available	152	12	8	0	172
Not Reported	1	0	0	0	1
<b>Total</b>	<b>709</b>	<b>85</b>	<b>38</b>	<b>1</b>	<b>833</b>
<b>LATRINE FOR STUDENTS</b>					
Available	394	57	29	0	480
Not Available	314	28	9	1	352
Not Reported	1	0	0	0	1
<b>Total</b>	<b>709</b>	<b>85</b>	<b>38</b>	<b>1</b>	<b>833</b>
<b>BOUNDARY WALL</b>					
Available	486	78	35	1	600
Not Available	222	7	3	0	232
Not Reported	1	0	0	0	1
<b>Total</b>	<b>709</b>	<b>85</b>	<b>38</b>	<b>1</b>	<b>833</b>
<b>BUILDING CONDITION</b>					
Satisfactory	7	1	0	0	8
Need Repair	600	83	37	1	721
Dangerous	0	0	0	0	0
No Building	101	0	1	0	102
Not Reported	1	1	0	0	2
<b>Total</b>	<b>709</b>	<b>85</b>	<b>38</b>	<b>1</b>	<b>833</b>

<b>ORAKZAI AGENCY</b>	
No. of Tehsils: 1	Area: 1538 Sq. Km
<p>District ORAKZAI AGENCY has a total number of 482 Institutions. Out of these 0 are located in Urban areas and the remaining 482 are in Rural Areas.</p> <p>The total enrolment for the district is 26796. Urban areas have an enrolment of 0, whereas the Rural area share is 26796.</p> <p>The total number of teachers is 1643, of these 0 are teaching in Urban area Institutions and 1643 are teaching in Rural areas.</p>	
	

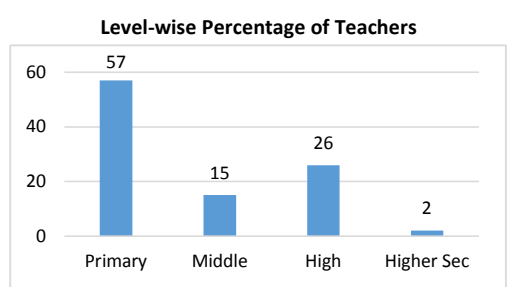
Institutions by Level					
	Primary	Middle	High	Higher Sec.	Total
Boys	233	19	23	1	276
Girls	179	14	9	0	202
<b>Total</b>	<b>412</b>	<b>33</b>	<b>32</b>	<b>1</b>	<b>478</b>



Enrolment by Stage						
	Pre-Primary	Primary	Middle	High	Higher Sec.	Total
Boys	6,797	7,919	1,833	695	110	17,354
Girls	4,563	4,208	526	145	0	9,442
<b>Total</b>	<b>11,360</b>	<b>12,127</b>	<b>2,359</b>	<b>840</b>	<b>110</b>	<b>26,796</b>




Teachers by Level					
	Primary	Middle	High	Higher Sec.	Total
Boys	596	164	332	34	1,126
Girls	345	84	88	0	517
<b>Total</b>	<b>941</b>	<b>248</b>	<b>420</b>	<b>34</b>	<b>1,643</b>

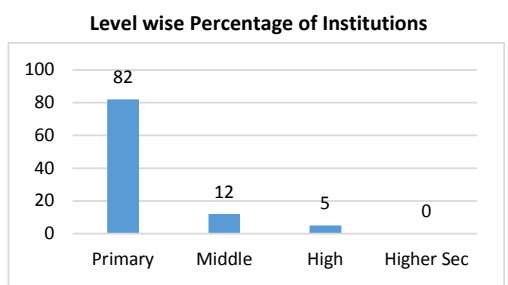


District Indicators			
Survival Rate to Grade 5:	39%	Pupil-Teacher Ratio (Primary):	20
Dropout Rate (Primary):	61%	Pupil-Classroom Ratio (Primary):	22
Effective Transition Rate : (Primary to Lower Secondary)	74%	Classroom-School Ratio (Primary):	2
Effective Transition Rate: (Lower Secondary to Upper Secondary)	93%	Teacher-School Ratio (Primary):	11

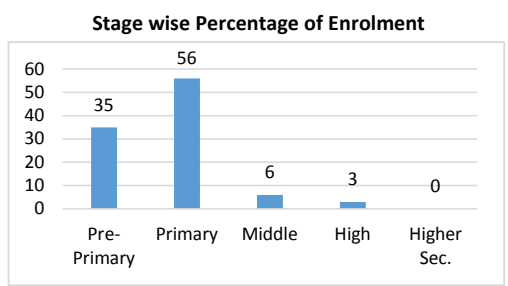
<b>ORAKZAI AGENCY</b>					
	<b>Primary</b>	<b>Middle</b>	<b>High</b>	<b>Higher Sec.</b>	<b>Total</b>
<b>BUILDING AVAILABILITY</b>					
Available	355	33	32	1	421
Not Available	57	0	0	0	57
Not Reported	0	0	0	0	0
<b>Total</b>	<b>412</b>	<b>33</b>	<b>32</b>	<b>1</b>	<b>478</b>
<b>OWNERSHIP</b>					
Govt. Building	355	33	32	1	421
Rented	0	0	0	0	0
Donated	0	0	0	0	0
Rent Free	0	0	0	0	0
Other Building	0	0	0	0	0
No Building	57	0	0	0	57
Not Reported	0	0	0	0	0
<b>Total</b>	<b>412</b>	<b>33</b>	<b>32</b>	<b>1</b>	<b>478</b>
<b>TYPE OF CONSTRUCTION</b>					
Kacha	3	0	0	0	3
Pakka	350	33	32	1	416
Mix	2	0	0	0	2
No Building	57	0	0	0	57
Not Reported	0	0	0	0	0
<b>Total</b>	<b>412</b>	<b>33</b>	<b>32</b>	<b>1</b>	<b>478</b>
<b>AVAILABILITY OF ELECTRICITY</b>					
Available	69	15	14	0	98
Not Available	343	18	18	1	380
Not Reported	0	0	0	0	0
<b>Total</b>	<b>412</b>	<b>33</b>	<b>32</b>	<b>1</b>	<b>478</b>
<b>AVAILABILITY OF DRINKING WATER</b>					
Available	57	12	16	1	86
Not Available	354	21	16	0	391
Not Reported	1	0	0	0	1
<b>Total</b>	<b>412</b>	<b>33</b>	<b>32</b>	<b>1</b>	<b>478</b>
<b>LATRINE FOR STUDENTS</b>					
Available	69	15	14	0	98
Not Available	343	18	18	1	380
Not Reported	0	0	0	0	0
<b>Total</b>	<b>412</b>	<b>33</b>	<b>32</b>	<b>1</b>	<b>478</b>
<b>BOUNDARY WALL</b>					
Available	211	29	28	0	268
Not Available	201	4	4	1	210
Not Reported	0	0	0	0	0
<b>Total</b>	<b>412</b>	<b>33</b>	<b>32</b>	<b>1</b>	<b>478</b>
<b>BUILDING CONDITION</b>					
Satisfactory	247	25	17	1	290
Need Repair	107	8	15	0	130
Dangerous	0	0	0	0	0
No Building	57	0	0	0	57
Not Reported	1	0	0	0	1
<b>Total</b>	<b>412</b>	<b>33</b>	<b>32</b>	<b>1</b>	<b>478</b>

<b>S.W.AGENCY</b>	
No. of Tehsils: 1	Area: 6620 Sq. Km
<p>District S.W.AGENCY has a total number of 636 Institutions. Out of these 0 are located in Urban areas and the remaining 636 are in Rural Areas.</p> <p>The total enrolment for the district is 22563. Urban areas have an enrolment of 0, whereas the Rural area share is 22563.</p> <p>The total number of teachers is 2419, of these 0 are teaching in Urban area Institutions and 2419 are teaching in Rural areas.</p>	
	

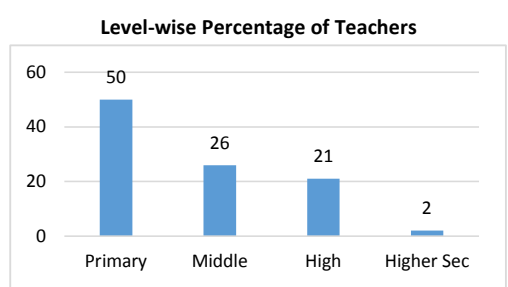
Institutions by Level					
	Primary	Middle	High	Higher Sec.	Total
Boys	295	56	26	2	<b>379</b>
Girls	225	20	8	0	<b>253</b>
<b>Total</b>	<b>520</b>	<b>76</b>	<b>34</b>	<b>2</b>	<b>632</b>



Enrolment by Stage						
	Pre-Primary	Primary	Middle	High	Higher Sec.	Total
Boys	5,685	8,477	950	467	26	<b>15,605</b>
Girls	2,302	4,211	338	107	0	<b>6,958</b>
<b>Total</b>	<b>7,987</b>	<b>12,688</b>	<b>1,288</b>	<b>574</b>	<b>26</b>	<b>22,563</b>



Teachers by Level					
	Primary	Middle	High	Higher Sec.	Total
Boys	717	511	435	43	<b>1,706</b>
Girls	502	127	84	0	<b>713</b>
<b>Total</b>	<b>1,219</b>	<b>638</b>	<b>519</b>	<b>43</b>	<b>2,419</b>



District Indicators			
Survival Rate to Grade 5:	8%	Pupil-Teacher Ratio (Primary):	11
Dropout Rate (Primary):	92%	Pupil-Classroom Ratio (Primary):	19
Effective Transition Rate : (Primary to Lower Secondary)	32%	Classroom-School Ratio (Primary):	1
Effective Transition Rate: (Lower Secondary to Upper Secondary)	75%	Teacher-School Ratio (Primary):	11

<b>S.W.AGENCY</b>					
	<b>Primary</b>	<b>Middle</b>	<b>High</b>	<b>Higher Sec.</b>	<b>Total</b>
<b>BUILDING AVAILABILITY</b>					
Available	301	73	32	2	408
Not Available	219	3	2	0	224
Not Reported	0	0	0	0	0
<b>Total</b>	<b>520</b>	<b>76</b>	<b>34</b>	<b>2</b>	<b>632</b>
<b>OWNERSHIP</b>					
Govt. Building	301	73	32	2	408
Rented	0	0	0	0	0
Donated	0	0	0	0	0
Rent Free	0	0	0	0	0
Other Building	0	0	0	0	0
No Building	219	3	2	0	224
Not Reported	0	0	0	0	0
<b>Total</b>	<b>520</b>	<b>76</b>	<b>34</b>	<b>2</b>	<b>632</b>
<b>TYPE OF CONSTRUCTION</b>					
Kacha	0	0	0	0	0
Pakka	301	73	32	2	408
Mix	0	0	0	0	0
No Building	219	3	2	0	224
Not Reported	0	0	0	0	0
<b>Total</b>	<b>520</b>	<b>76</b>	<b>34</b>	<b>2</b>	<b>632</b>
<b>AVAILABILITY OF ELECTRICITY</b>					
Available	136	37	22	2	197
Not Available	346	38	11	0	395
Not Reported	38	1	1	0	40
<b>Total</b>	<b>520</b>	<b>76</b>	<b>34</b>	<b>2</b>	<b>632</b>
<b>AVAILABILITY OF DRINKING WATER</b>					
Available	85	36	23	2	146
Not Available	231	37	10	0	278
Not Reported	204	3	1	0	208
<b>Total</b>	<b>520</b>	<b>76</b>	<b>34</b>	<b>2</b>	<b>632</b>
<b>LATRINE FOR STUDENTS</b>					
Available	136	37	22	2	197
Not Available	180	36	11	0	227
Not Reported	204	3	1	0	208
<b>Total</b>	<b>520</b>	<b>76</b>	<b>34</b>	<b>2</b>	<b>632</b>
<b>BOUNDARY WALL</b>					
Available	194	57	30	2	283
Not Available	122	16	3	0	141
Not Reported	204	3	1	0	208
<b>Total</b>	<b>520</b>	<b>76</b>	<b>34</b>	<b>2</b>	<b>632</b>
<b>BUILDING CONDITION</b>					
Satisfactory	261	59	30	2	352
Need Repair	40	14	2	0	56
Dangerous	0	0	0	0	0
No Building	219	3	2	0	224
Not Reported	0	0	0	0	0
<b>Total</b>	<b>520</b>	<b>76</b>	<b>34</b>	<b>2</b>	<b>632</b>

**ISLAMABAD**

No. of Tehsils: 1

Area: 906 Sq. Km

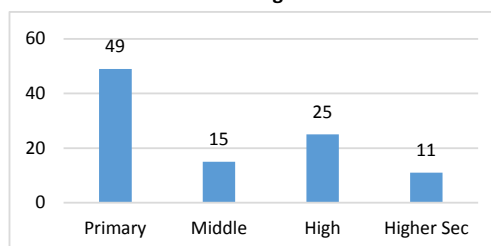
District ISLAMABAD has a total number of 391 Institutions. Out of these 275 are located in Urban areas and the remaining 116 are in Rural Areas.

The total enrolment for the district is 197917. Urban areas have an enrolment of 88374, whereas the Rural area share is 109543.

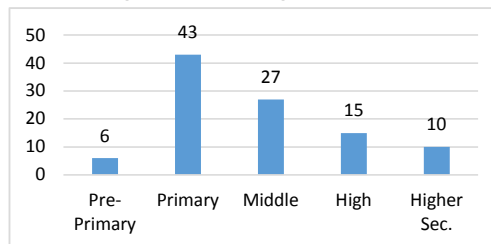
The total number of teachers is 6463, of these 3517 are teaching in Urban area Institutions and 2946 are teaching in Rural areas.

**Institutions by Level**

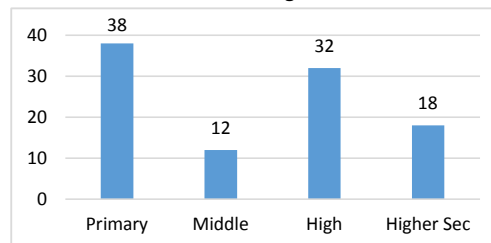
	Primary	Middle	High	Higher Sec.	Total
Boys	115	23	45	17	200
Girls	76	37	52	26	191
<b>Total</b>	<b>191</b>	<b>60</b>	<b>97</b>	<b>43</b>	<b>391</b>

**Level wise Percentage of Institutions****Enrolment by Stage**

	Pre-Primary	Primary	Middle	High	Higher Sec.	Total
Boys	5,293	41,088	24,774	13,715	7,967	92,837
Girls	6,711	43,344	27,972	15,193	11,860	105,080
<b>Total</b>	<b>12,004</b>	<b>84,432</b>	<b>52,746</b>	<b>28,908</b>	<b>19,827</b>	<b>197,917</b>

**Stage wise Percentage of Enrolment****Teachers by Level**

	Primary	Middle	High	Higher Sec.	Total
Boys	590	212	950	479	2,231
Girls	1,865	534	1,122	711	4,232
<b>Total</b>	<b>2,455</b>	<b>746</b>	<b>2,072</b>	<b>1,190</b>	<b>6,463</b>

**Level-wise Percentage of Teachers****District Indicators**

Survival Rate to Grade 5:	100%	Pupil-Teacher Ratio (Primary):	18
Dropout Rate (Primary):	0%	Pupil-Classroom Ratio (Primary):	27
Effective Transition Rate : (Primary to Lower Secondary)	100%	Classroom-School Ratio (Primary):	9
Effective Transition Rate: (Lower Secondary to Upper Secondary)	97%	Teacher-School Ratio (Primary):	20



<b>ISLAMABAD</b>					
	<b>Primary</b>	<b>Middle</b>	<b>High</b>	<b>Higher Sec.</b>	<b>Total</b>
<b>BUILDING AVAILABILITY</b>					
Available	191	60	97	43	391
Not Available	0	0	0	0	0
Not Reported	0	0	0	0	0
<b>Total</b>	<b>191</b>	<b>60</b>	<b>97</b>	<b>43</b>	<b>391</b>
<b>OWNERSHIP</b>					
Govt. Building	187	60	97	43	387
Rented	4	0	0	0	4
Donated	0	0	0	0	0
Rent Free	0	0	0	0	0
Other Building	0	0	0	0	0
No Building	0	0	0	0	0
Not Reported	0	0	0	0	0
<b>Total</b>	<b>191</b>	<b>60</b>	<b>97</b>	<b>43</b>	<b>391</b>
<b>TYPE OF CONSTRUCTION</b>					
Kacha	0	0	0	0	0
Pakka	191	60	97	43	391
Mix	0	0	0	0	0
No Building	0	0	0	0	0
Not Reported	0	0	0	0	0
<b>Total</b>	<b>191</b>	<b>60</b>	<b>97</b>	<b>43</b>	<b>391</b>
<b>AVAILABILITY OF ELECTRICITY</b>					
Available	188	60	97	43	388
Not Available	3	0	0	0	3
Not Reported	0	0	0	0	0
<b>Total</b>	<b>191</b>	<b>60</b>	<b>97</b>	<b>43</b>	<b>391</b>
<b>AVAILABILITY OF DRINKING WATER</b>					
Available	177	55	91	43	366
Not Available	14	5	6	0	25
Not Reported	0	0	0	0	0
<b>Total</b>	<b>191</b>	<b>60</b>	<b>97</b>	<b>43</b>	<b>391</b>
<b>LATRINE FOR STUDENTS</b>					
Available	182	59	94	43	378
Not Available	9	1	3	0	13
Not Reported	0	0	0	0	0
<b>Total</b>	<b>191</b>	<b>60</b>	<b>97</b>	<b>43</b>	<b>391</b>
<b>BOUNDARY WALL</b>					
Available	185	59	97	43	384
Not Available	6	1	0	0	7
Not Reported	0	0	0	0	0
<b>Total</b>	<b>191</b>	<b>60</b>	<b>97</b>	<b>43</b>	<b>391</b>
<b>BUILDING CONDITION</b>					
Satisfactory	95	26	44	19	184
Need Repair	90	33	51	23	197
Dangerous	6	1	2	1	10
No Building	0	0	0	0	0
Not Reported	0	0	0	0	0
<b>Total</b>	<b>191</b>	<b>60</b>	<b>97</b>	<b>43</b>	<b>391</b>

*This Page has been intentionally left blank*



**National Education Management Information System  
Academy of Educational Planning And Management**

**Taleemi Chowk, G-8/1, Islamabad, Pakistan**

**Telephone + 92 51 9261354, 9261360, Fax + 92 51 9261359**

**Email: [webinfo@aepam.edu.pk](mailto:webinfo@aepam.edu.pk)**

**[www.aepam.edu.pk](http://www.aepam.edu.pk)**